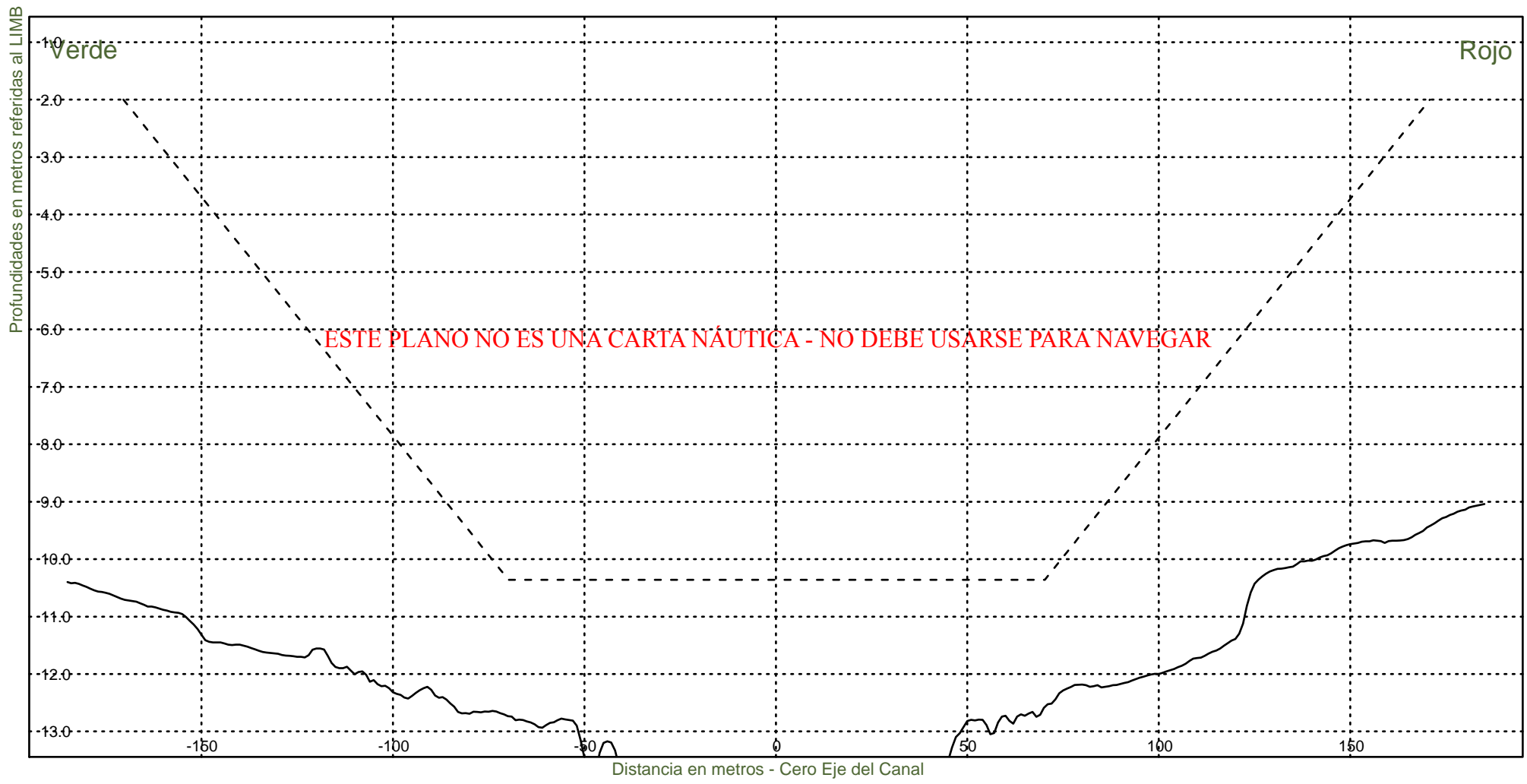


----- : Teorico 34 pies
————— : Batimetria Marzo 2026

Area Canal, KM 39.6-86.2
Hz 1: 1500
V 1: 100
KM 39600



Consorcio Boskalis - Dredging International

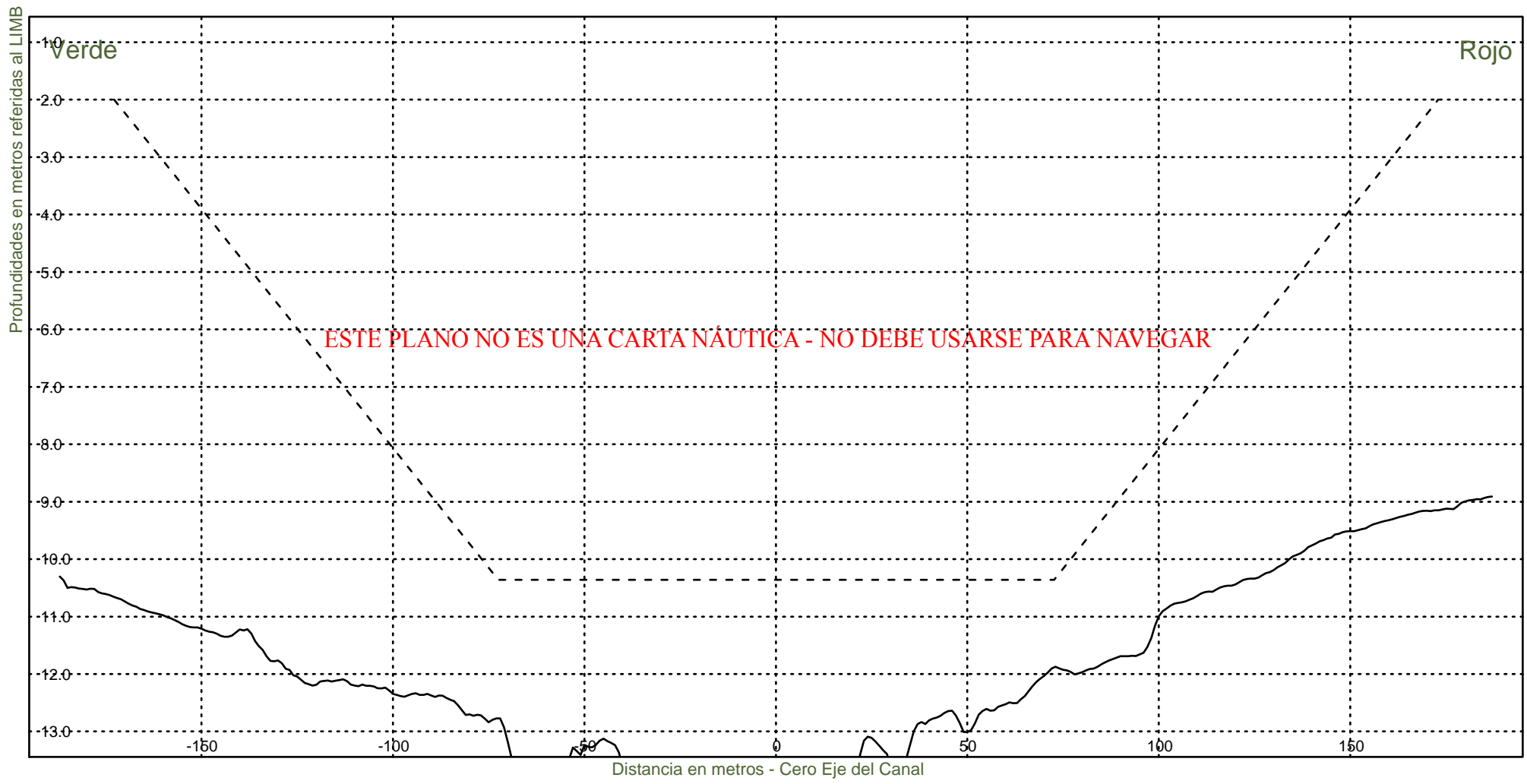

Ing. Alberto G. Palomar
REPRESENTANTE TECNICO

Comision Administradora del Rio de la Plata
Canal Martin Garcia

----- : Teorico 34 pies
————— : Batimetria Marzo 2026

Area Canal, KM 39.6-86.2
Hz 1: 1500
V 1: 100

KM 39800



Consorcio Boskalis - Dredging International

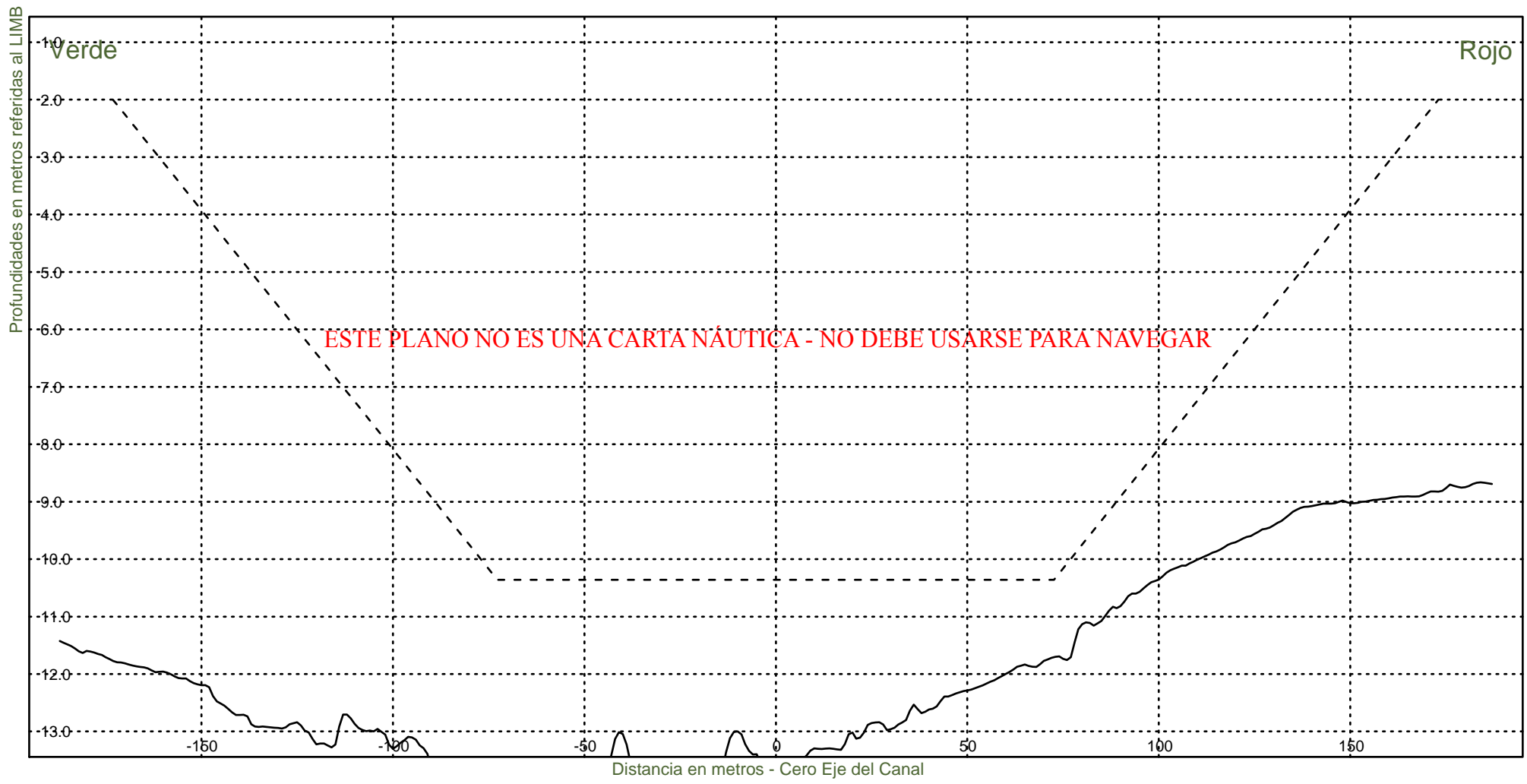

Ing. Alberto G. Palomar
REPRESENTANTE TECNICO

Comision Administradora del Rio de la Plata
Canal Martin Garcia

----- : Teorico 34 pies
————— : Batimetria Marzo 2026

Area Canal, KM 39.6-86.2
Hz 1: 1500
V 1: 100

KM 40000



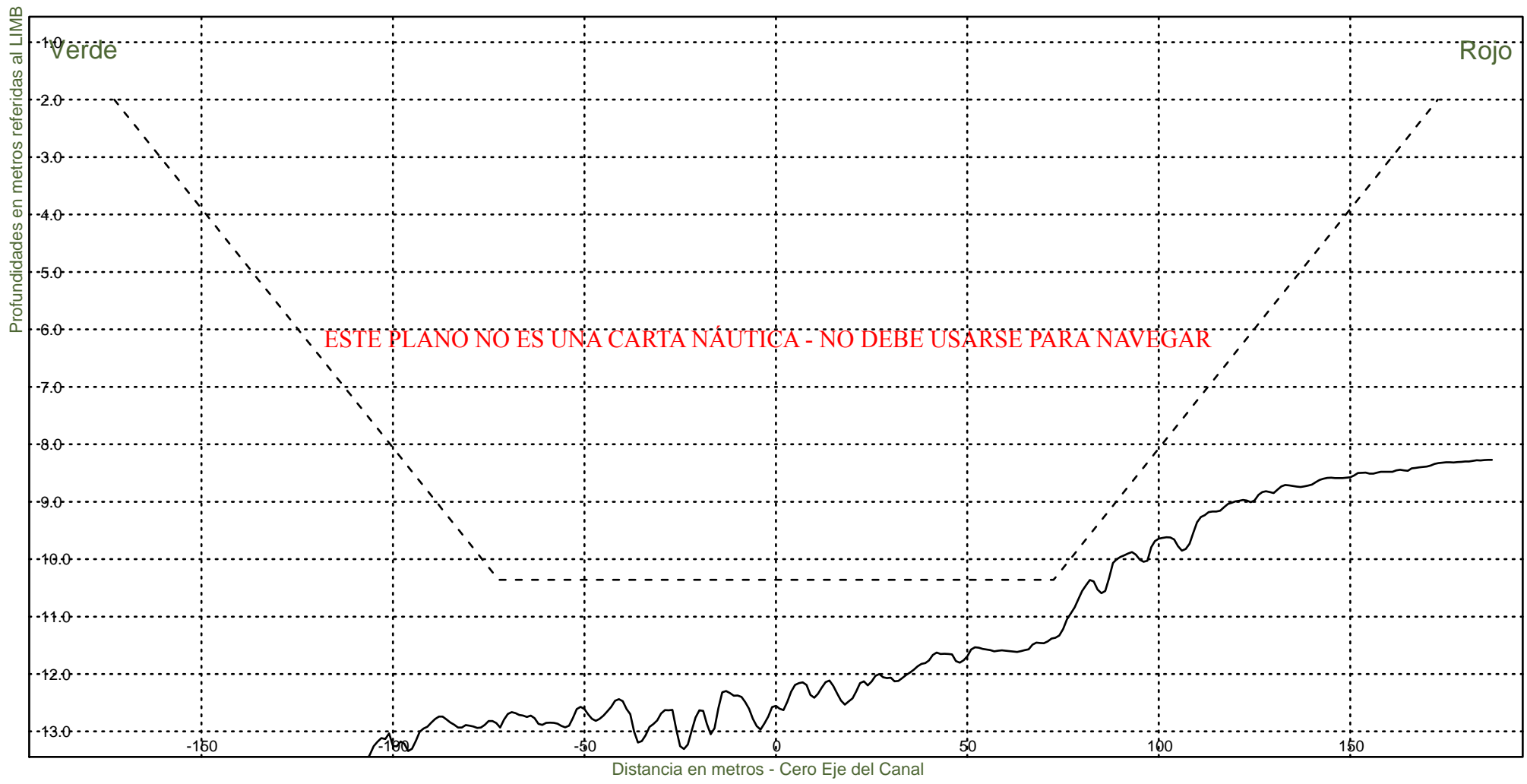
Consorcio Boskalis - Dredging International


Ing. Alberto G. Palomar
REPRESENTANTE TECNICO

Comision Administradora del Rio de la Plata
Canal Martin Garcia

----- : Teorico 34 pies
————— : Batimetria Marzo 2026

Area Canal, KM 39.6-86.2
Hz 1: 1500
V 1: 100
KM 40200



Consorcio Boskalis - Dredging International

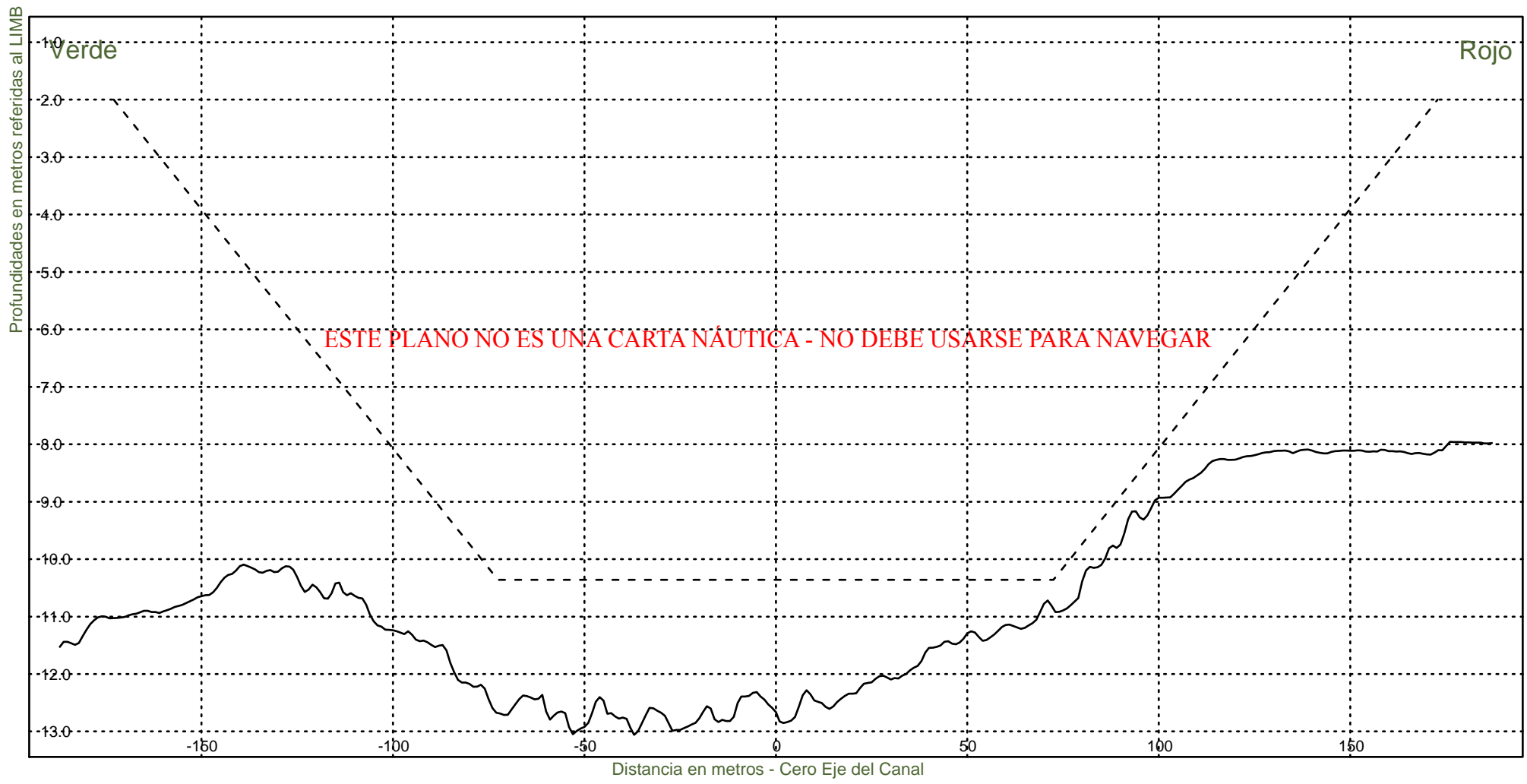

Ing. Alberto G. Palomar
REPRESENTANTE TECNICO

Comision Administradora del Rio de la Plata
Canal Martin Garcia

----- : Teorico 34 pies
——— : Batimetria Marzo 2026

Area Canal, KM 39.6-86.2
Hz 1: 1500
V 1: 100

KM 40400



Consorcio Boskalis - Dredging International

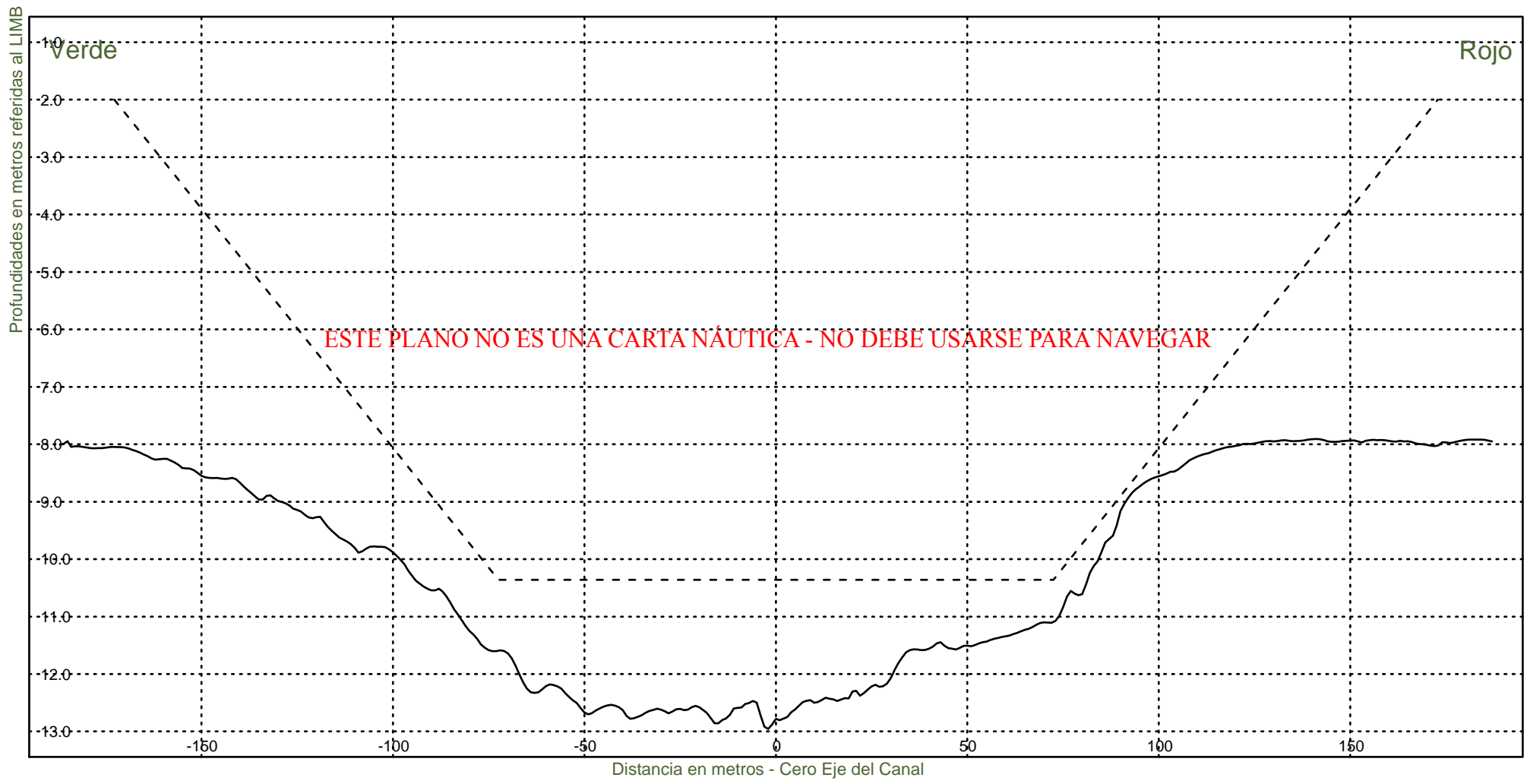

Ing. Alberto G. Palomar
REPRESENTANTE TECNICO

Comision Administradora del Rio de la Plata
Canal Martin Garcia

----- : Teorico 34 pies
————— : Batimetria Marzo 2026

Area Canal, KM 39.6-86.2
Hz 1: 1500
V 1: 100

KM 40600



Consorcio Boskalis - Dredging International

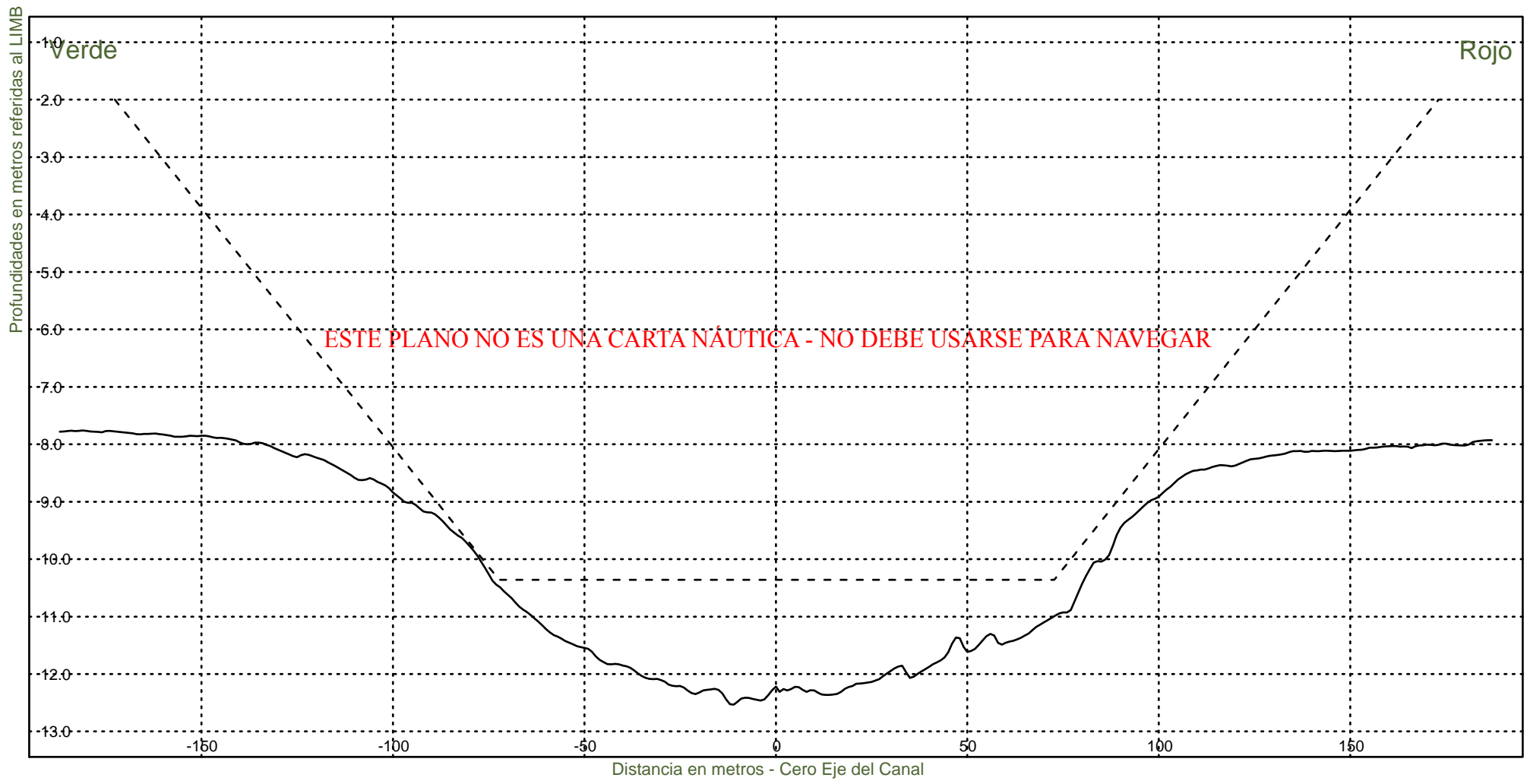

Ing. Alberto G. Palomar
REPRESENTANTE TECNICO

Comision Administradora del Rio de la Plata
Canal Martin Garcia

----- : Teorico 34 pies
——— : Batimetria Marzo 2026

Area Canal, KM 39.6-86.2
Hz 1: 1500
V 1: 100

KM 40800



Consorcio Boskalis - Dredging International

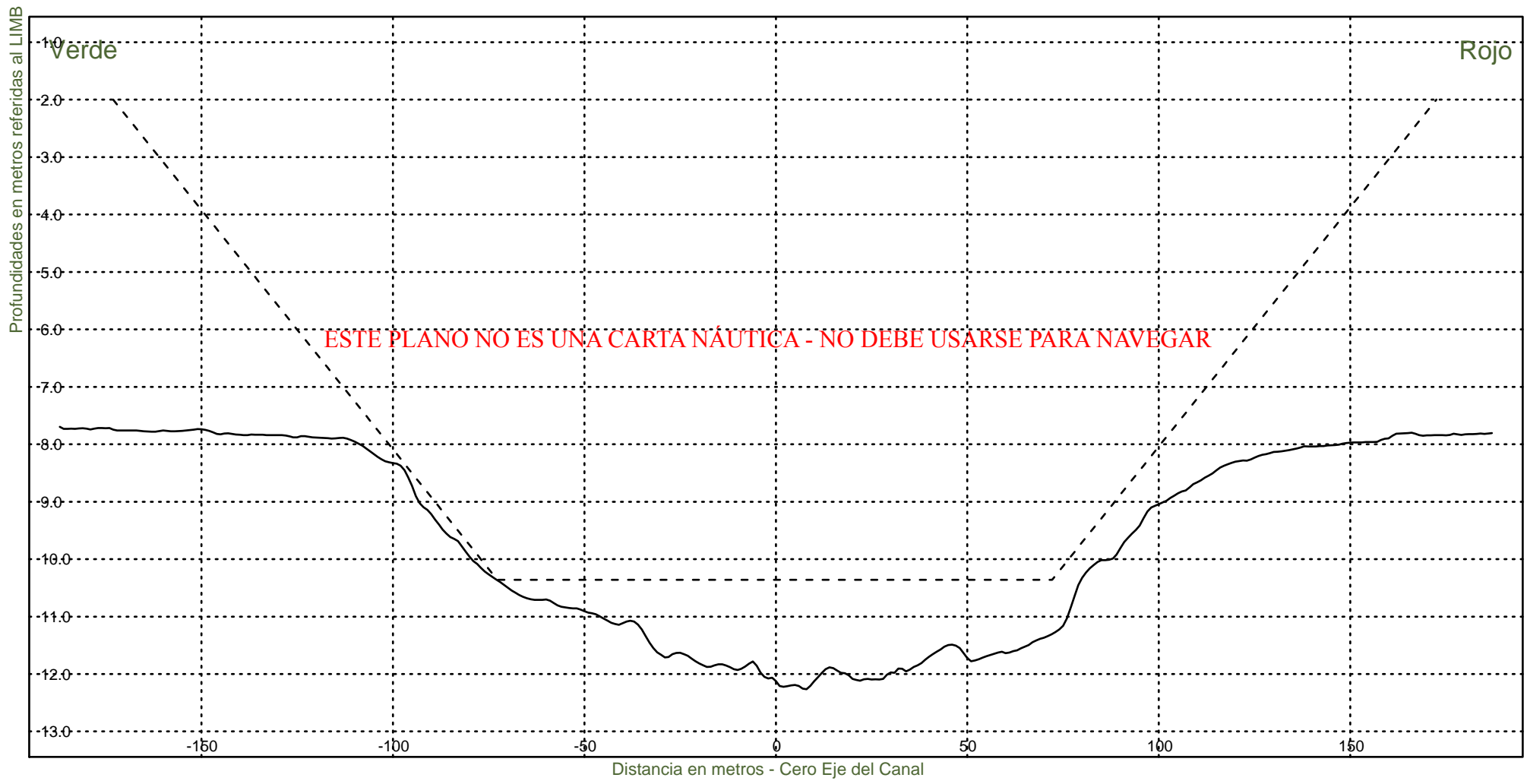

Ing. Alberto G. Palomar
REPRESENTANTE TECNICO

Comision Administradora del Rio de la Plata
Canal Martin Garcia

----- : Teorico 34 pies
————— : Batimetria Marzo 2026

Area Canal, KM 39.6-86.2
Hz 1: 1500
V 1: 100

KM 41000



Consorcio Boskalis - Dredging International

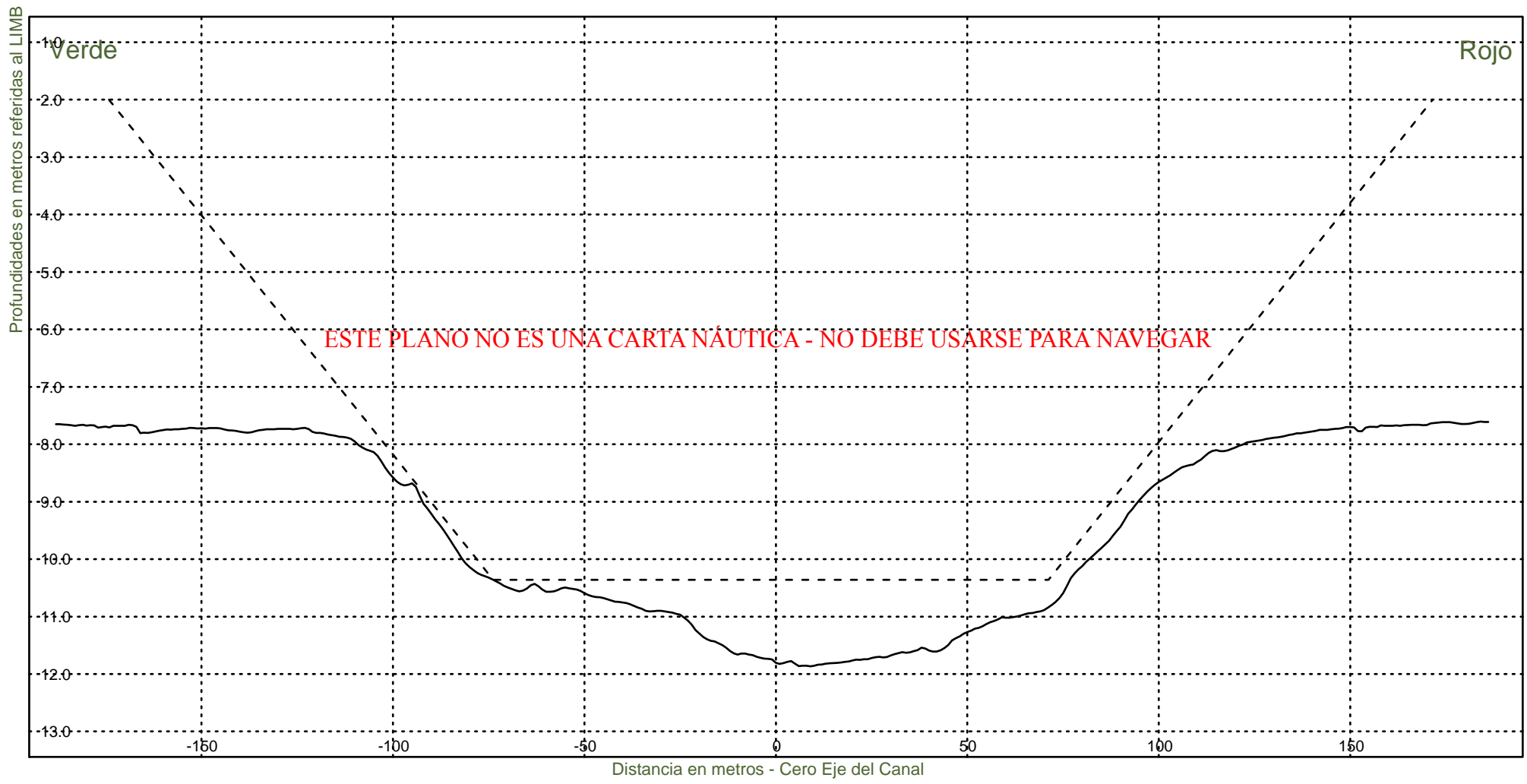

Ing. Alberto G. Palomar
REPRESENTANTE TECNICO

Comision Administradora del Rio de la Plata
Canal Martin Garcia

----- : Teorico 34 pies
————— : Batimetria Marzo 2026

Area Canal, KM 39.6-86.2
Hz 1: 1500
V 1: 100

KM 41200



Consorcio Boskalis - Dredging International

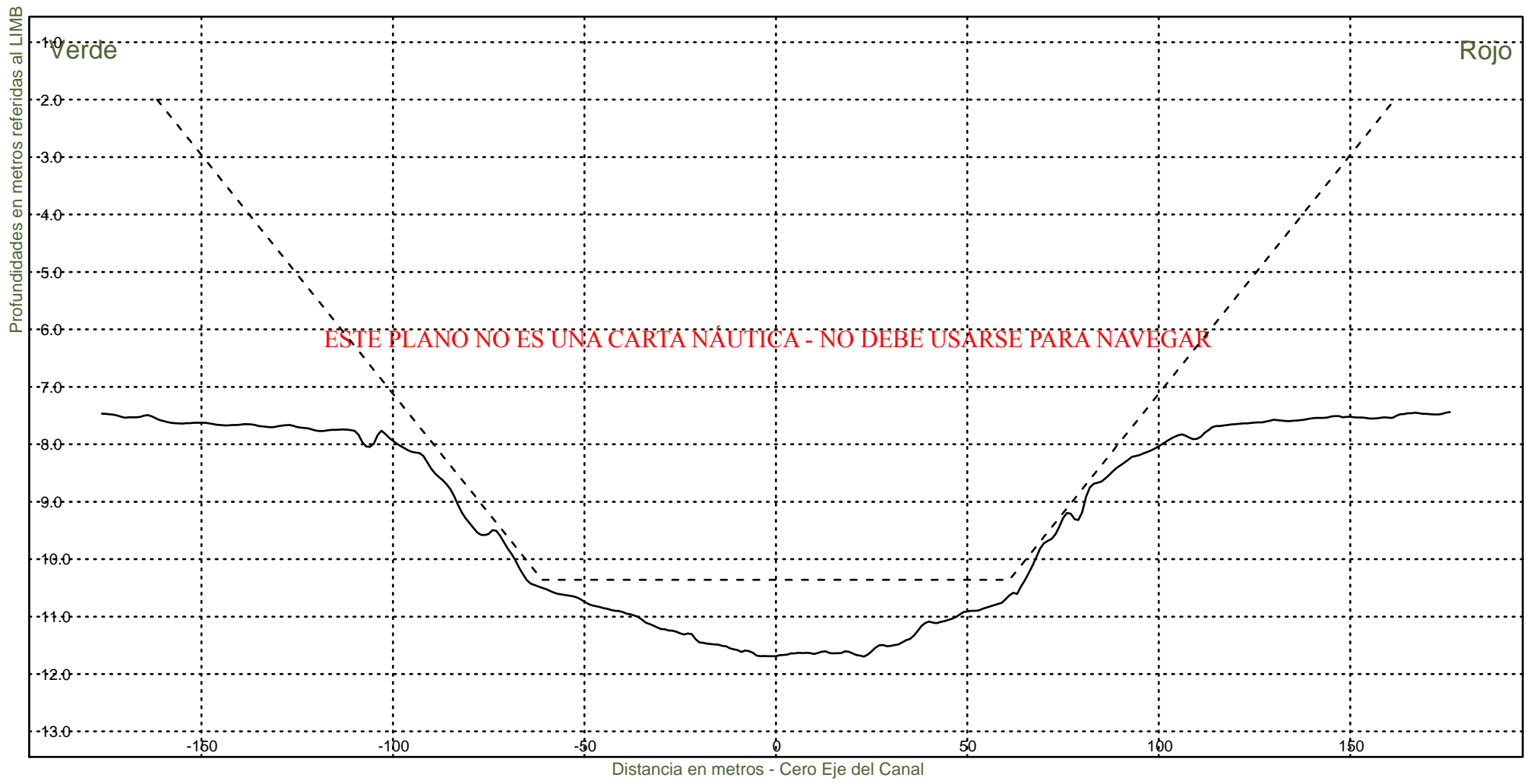

Ing. Alberto G. Palomar
REPRESENTANTE TECNICO

Comision Administradora del Rio de la Plata
Canal Martin Garcia

----- : Teorico 34 pies
————— : Batimetria Marzo 2026

Area Canal, KM 39.6-86.2
Hz 1: 1500
V 1: 100

KM 41400



Consorcio Boskalis - Dredging International

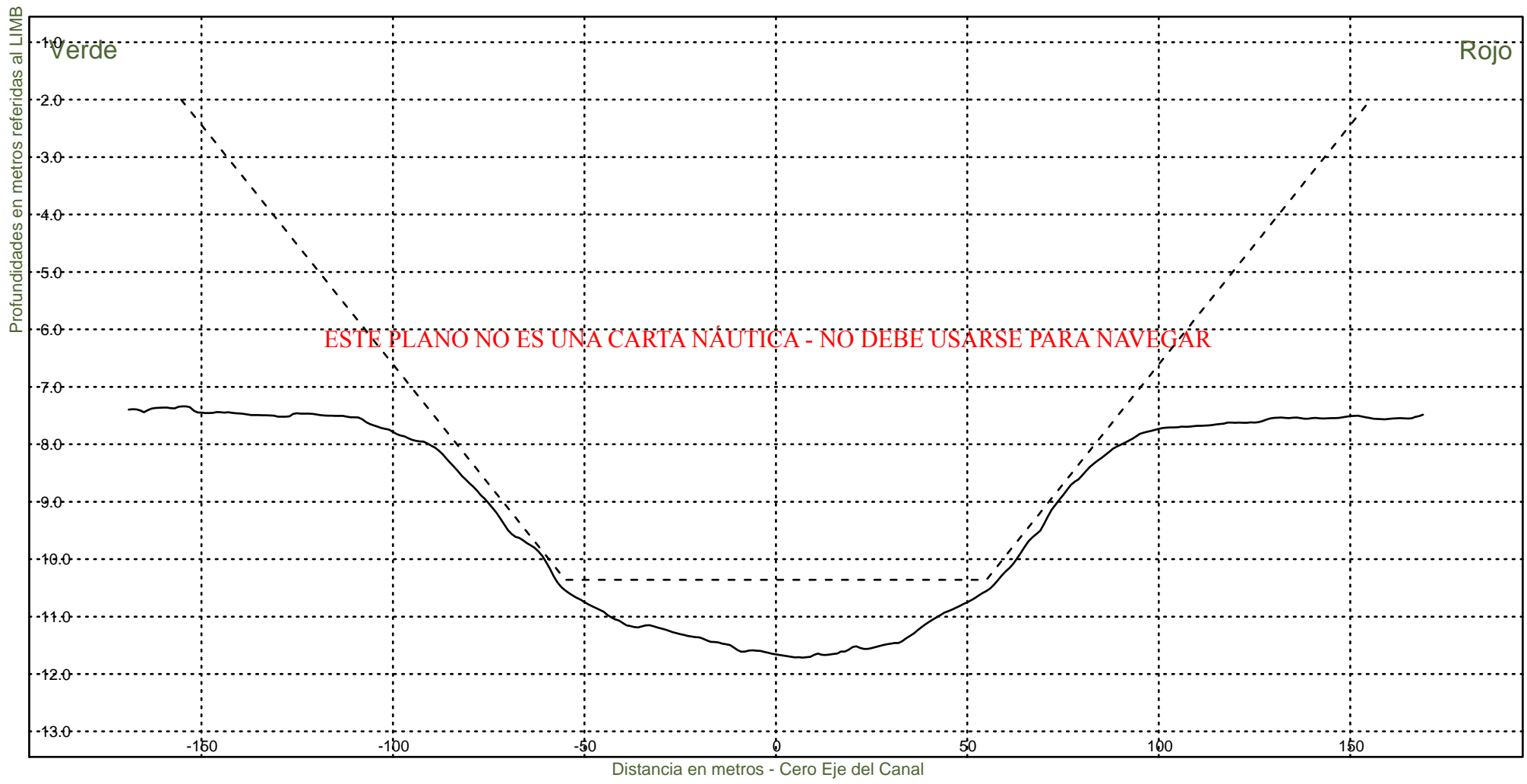

Ing. Alberto G. Palomar
REPRESENTANTE TECNICO

Comision Administradora del Rio de la Plata
Canal Martin Garcia

----- : Teorico 34 pies
————— : Batimetria Marzo 2026

Area Canal, KM 39.6-86.2
Hz 1: 1500
V 1: 100

KM 41600



Consorcio Boskalis - Dredging International

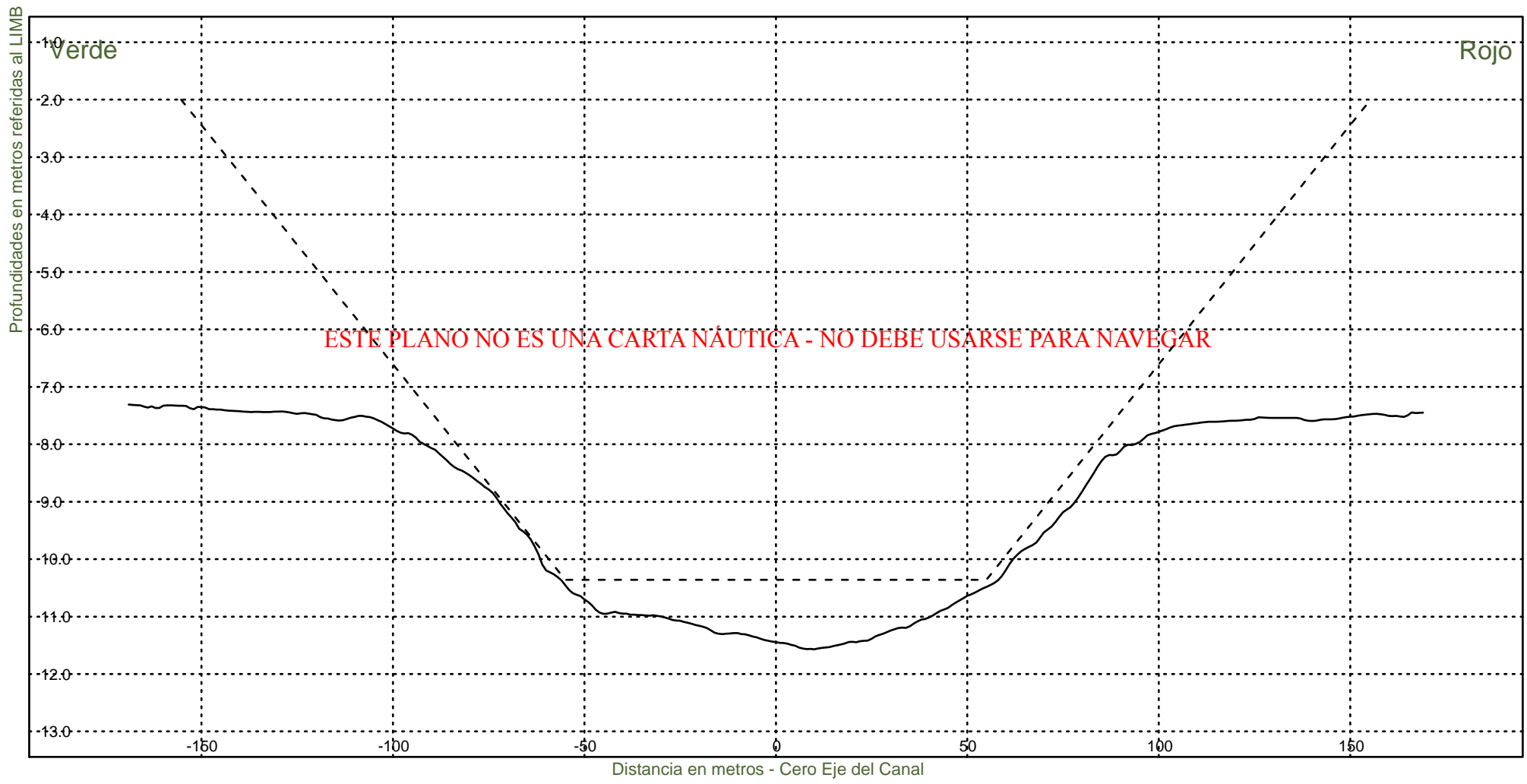

Ing. Alberto G. Palomar
REPRESENTANTE TECNICO

Comision Administradora del Rio de la Plata
Canal Martin Garcia

----- : Teorico 34 pies
————— : Batimetria Marzo 2026

Area Canal, KM 39.6-86.2
Hz 1: 1500
V 1: 100

KM 41800



Consorcio Boskalis - Dredging International

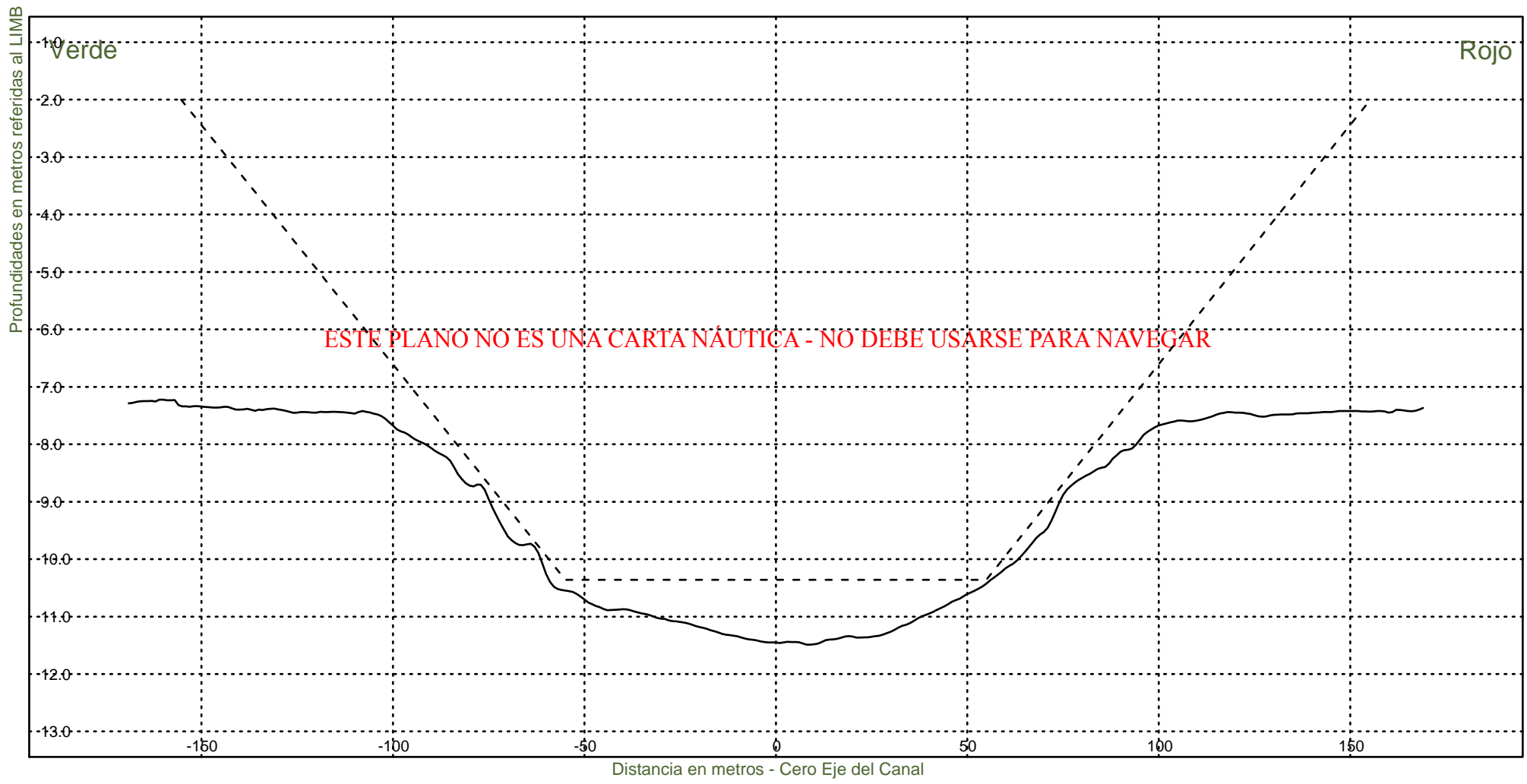

Ing. Alberto G. Palomar
REPRESENTANTE TECNICO

Comision Administradora del Rio de la Plata
Canal Martin Garcia

----- : Teorico 34 pies
————— : Batimetria Marzo 2026

Area Canal, KM 39.6-86.2
Hz 1: 1500
V 1: 100

KM 42000



Consorcio Boskalis - Dredging International

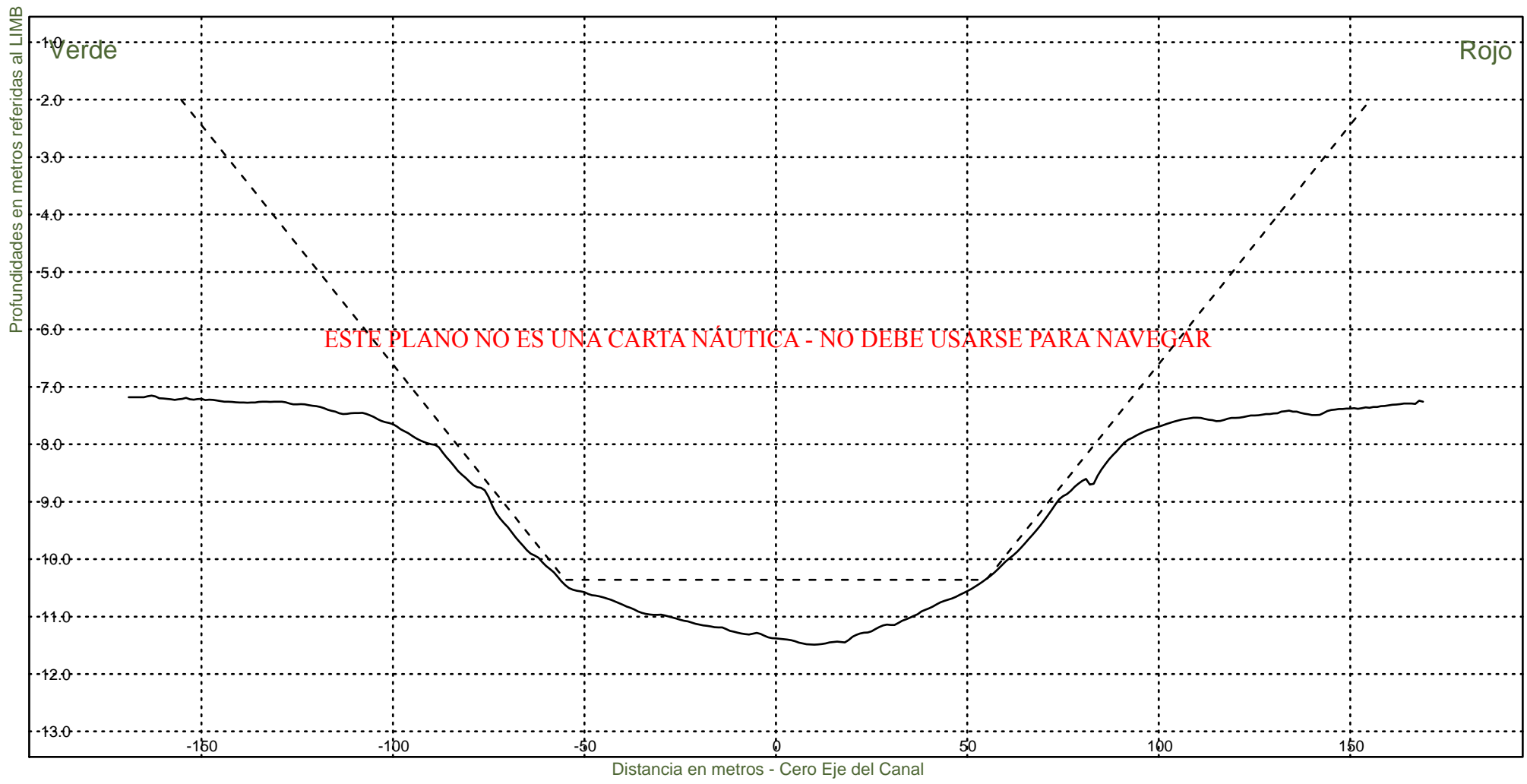

Ing. Alberto G. Palomar
REPRESENTANTE TECNICO

Comision Administradora del Rio de la Plata
Canal Martin Garcia

----- : Teorico 34 pies
————— : Batimetria Marzo 2026

Area Canal, KM 39.6-86.2
Hz 1: 1500
V 1: 100

KM 42200



Consorcio Boskalis - Dredging International

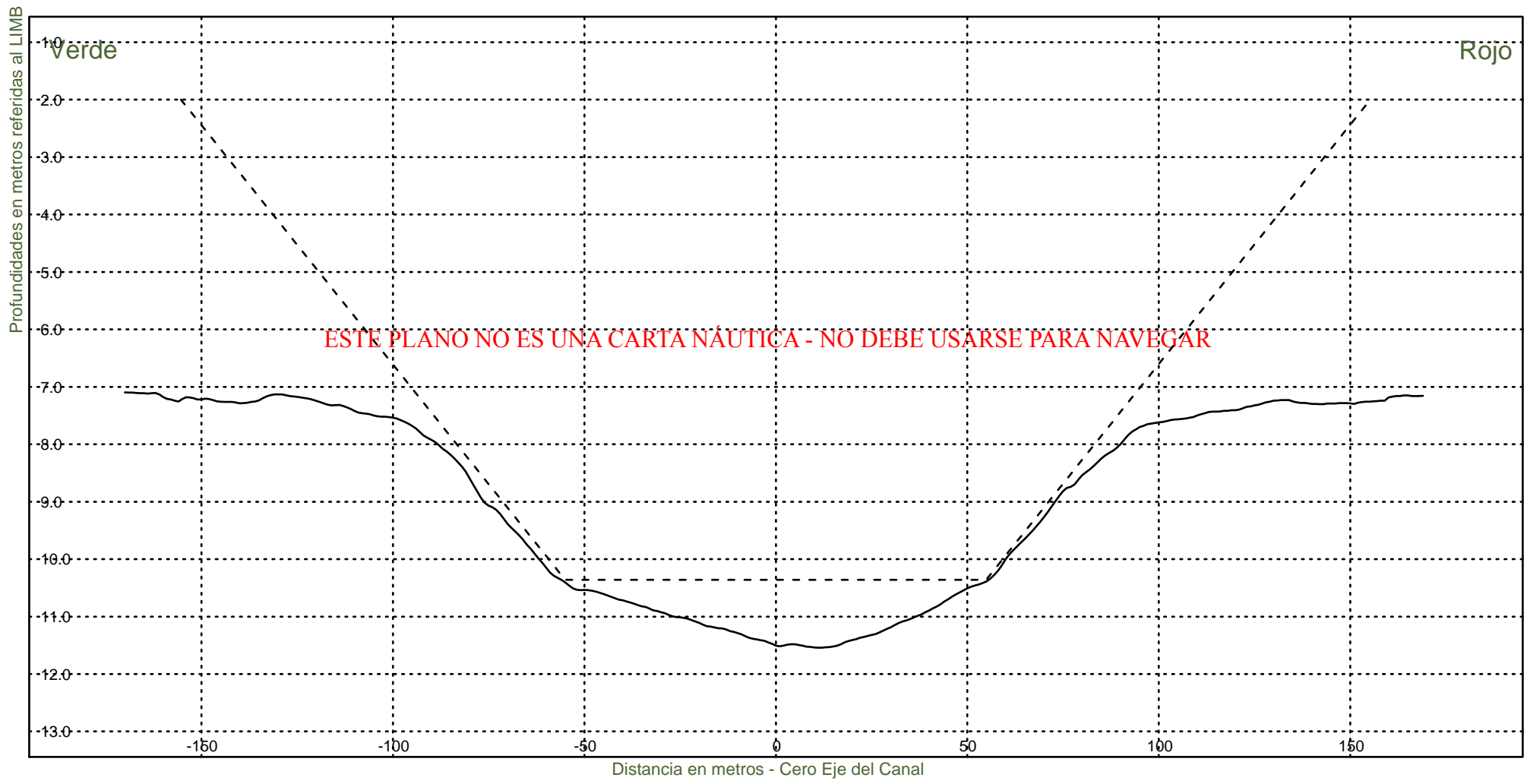

Ing. Alberto G. Palomar
REPRESENTANTE TECNICO

Comision Administradora del Rio de la Plata
Canal Martin Garcia

----- : Teorico 34 pies
————— : Batimetria Marzo 2026

Area Canal, KM 39.6-86.2
Hz 1: 1500
V 1: 100

KM 42400



Consorcio Boskalis - Dredging International

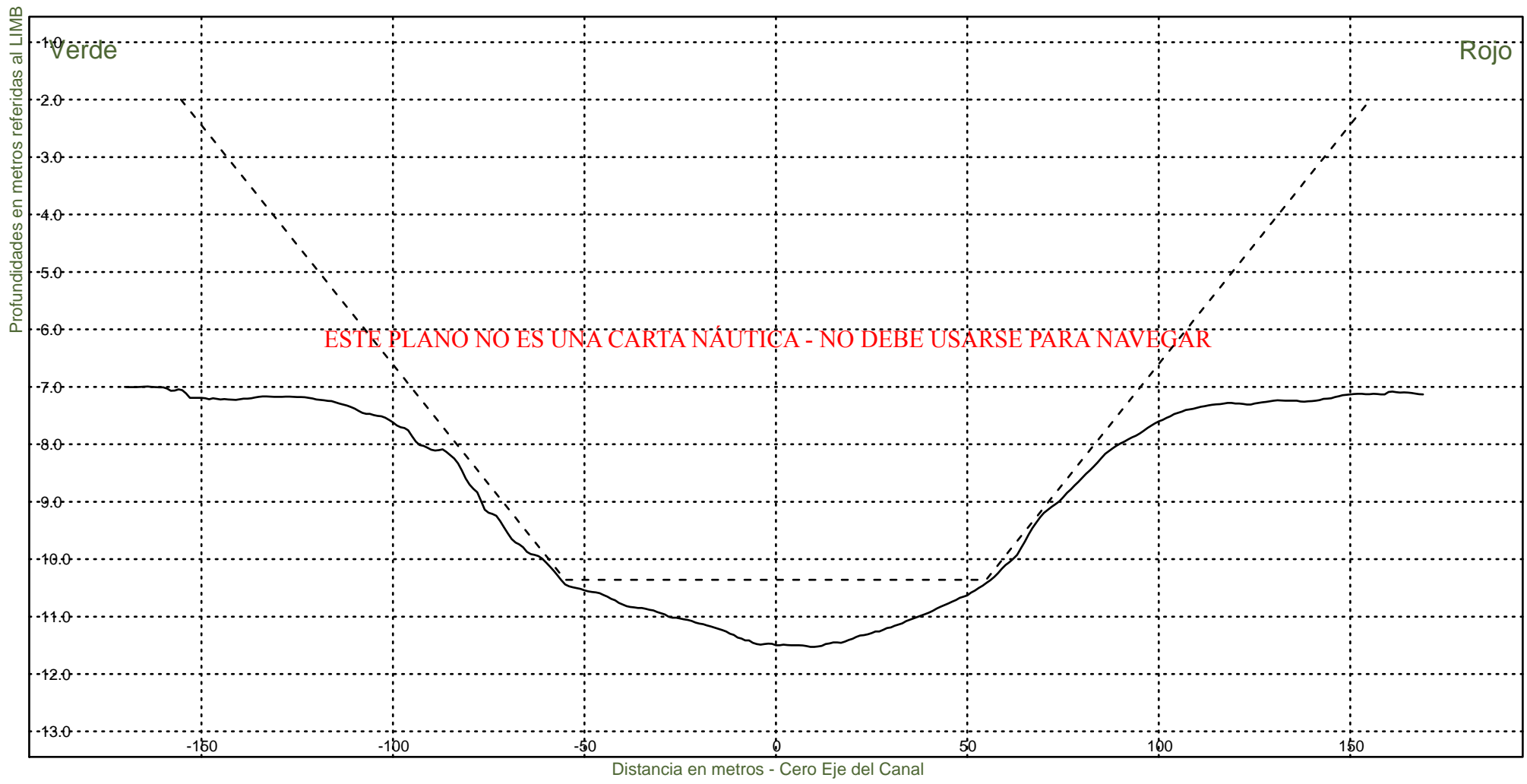

Ing. Alberto G. Palomar
REPRESENTANTE TECNICO

Comision Administradora del Rio de la Plata
Canal Martin Garcia

----- : Teorico 34 pies
————— : Batimetria Marzo 2026

Area Canal, KM 39.6-86.2
Hz 1: 1500
V 1: 100

KM 42600



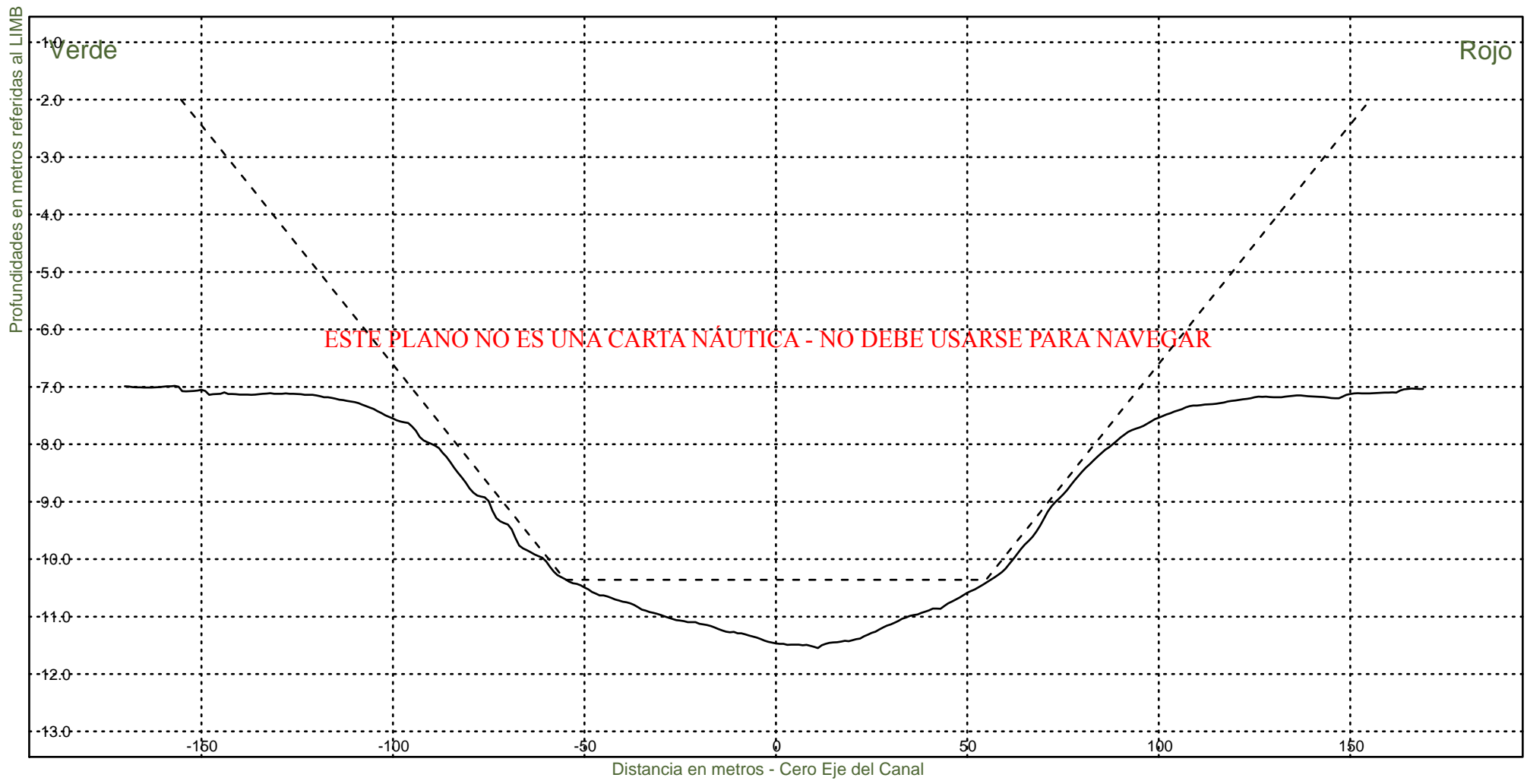
Consorcio Boskalis - Dredging International


Ing. Alberto G. Palomar
REPRESENTANTE TECNICO

Comision Administradora del Rio de la Plata
Canal Martin Garcia

----- : Teorico 34 pies
————— : Batimetria Marzo 2026

Area Canal, KM 39.6-86.2
Hz 1: 1500
V 1: 100
KM 42800



Consorcio Boskalis - Dredging International


Ing. Alberto G. Palomar
REPRESENTANTE TECNICO

Comision Administradora del Rio de la Plata
Canal Martin Garcia

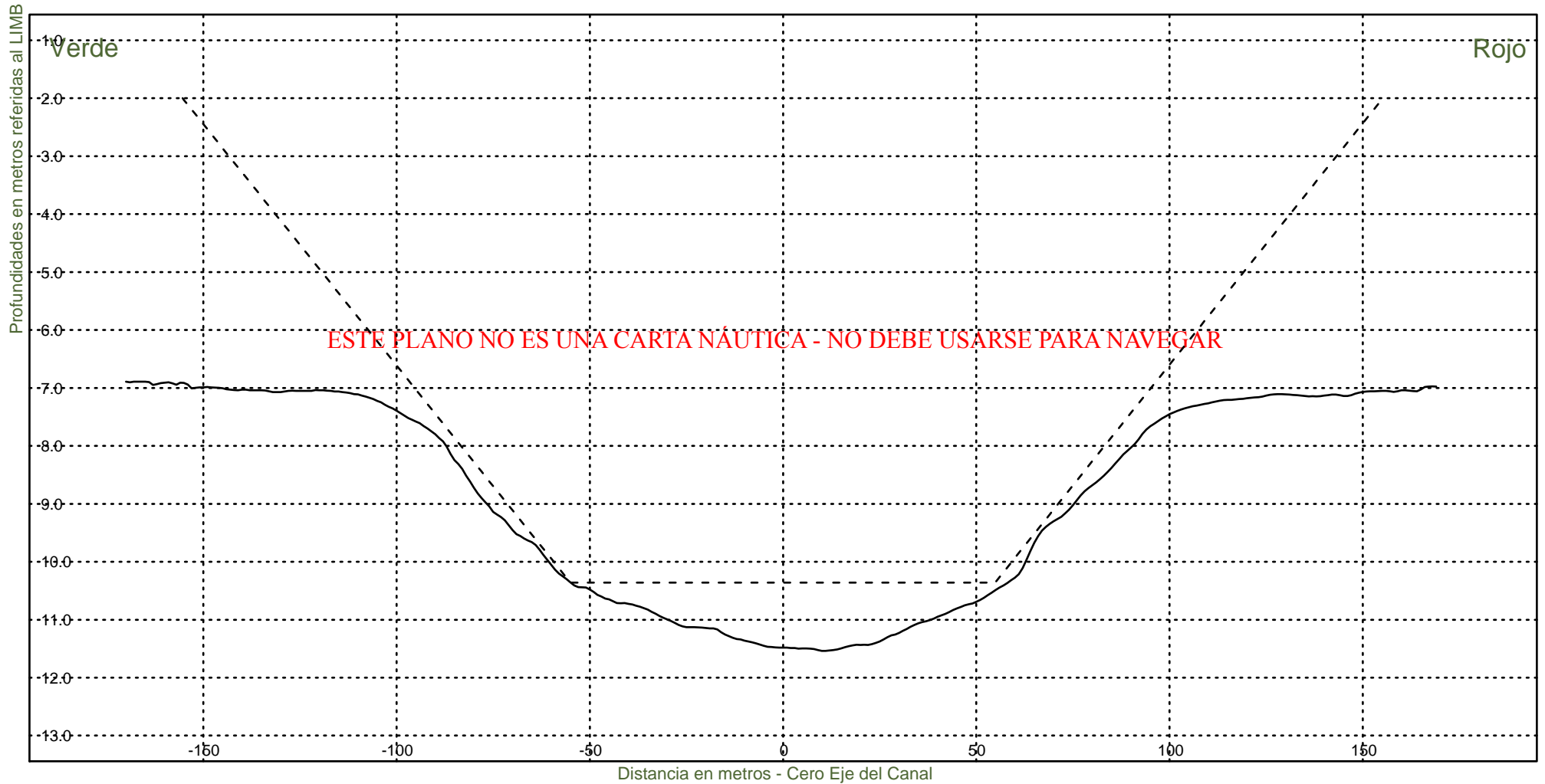
Area Canal, KM 39.6-86.2

Hz 1: 1500

V 1: 100

KM 43000

----- : Teorico 34 pies
————— : Batimetria Marzo 2026



Consorcio Boskalis - Dredging International


Ing. Alberto G. Palomar
REPRESENTANTE TECNICO

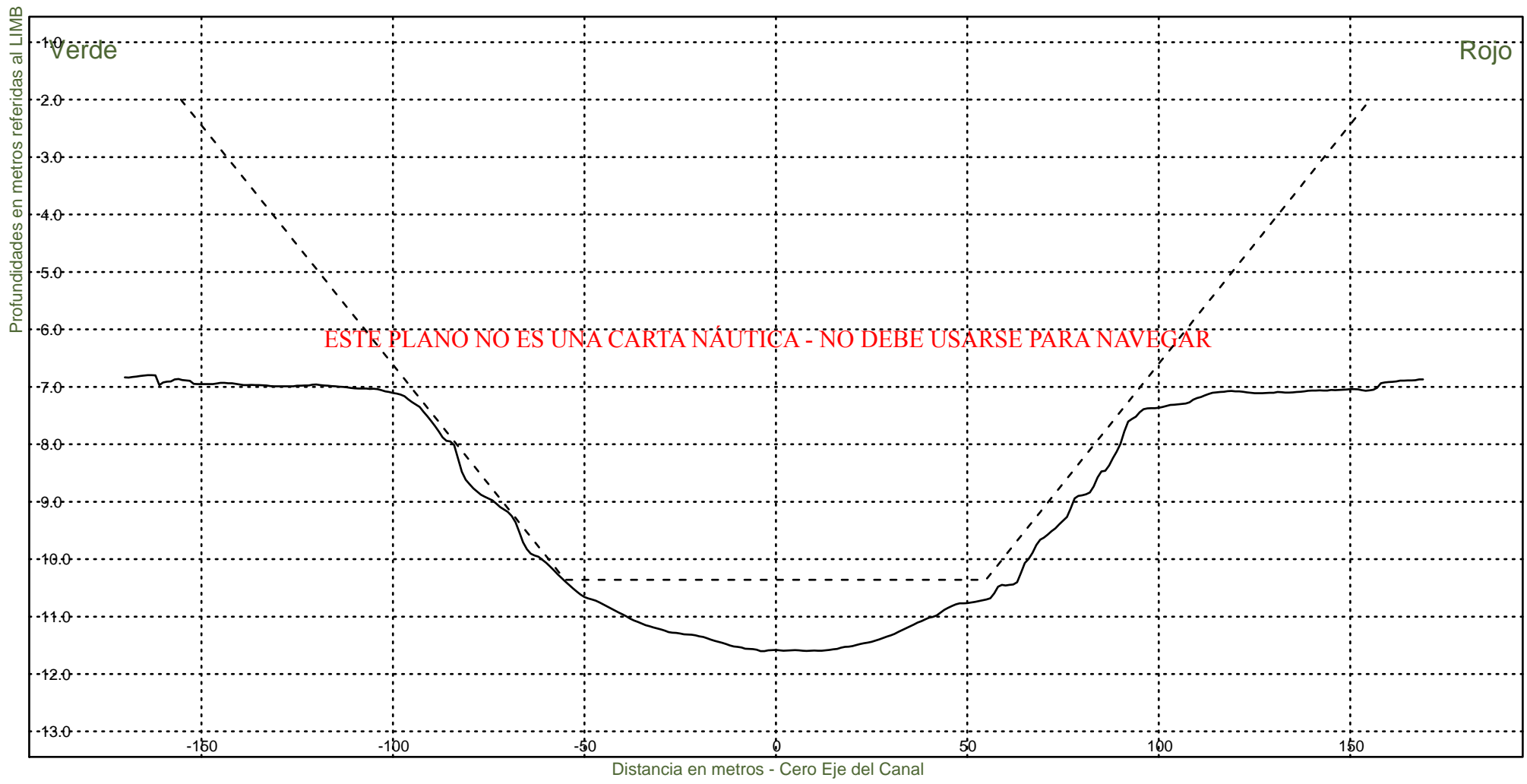
Comision Administradora del Rio de la Plata

Canal Martin Garcia

----- : Teorico 34 pies
————— : Batimetria Marzo 2026

Area Canal, KM 39.6-86.2
Hz 1: 1500
V 1: 100

KM 43200



Consorcio Boskalis - Dredging International

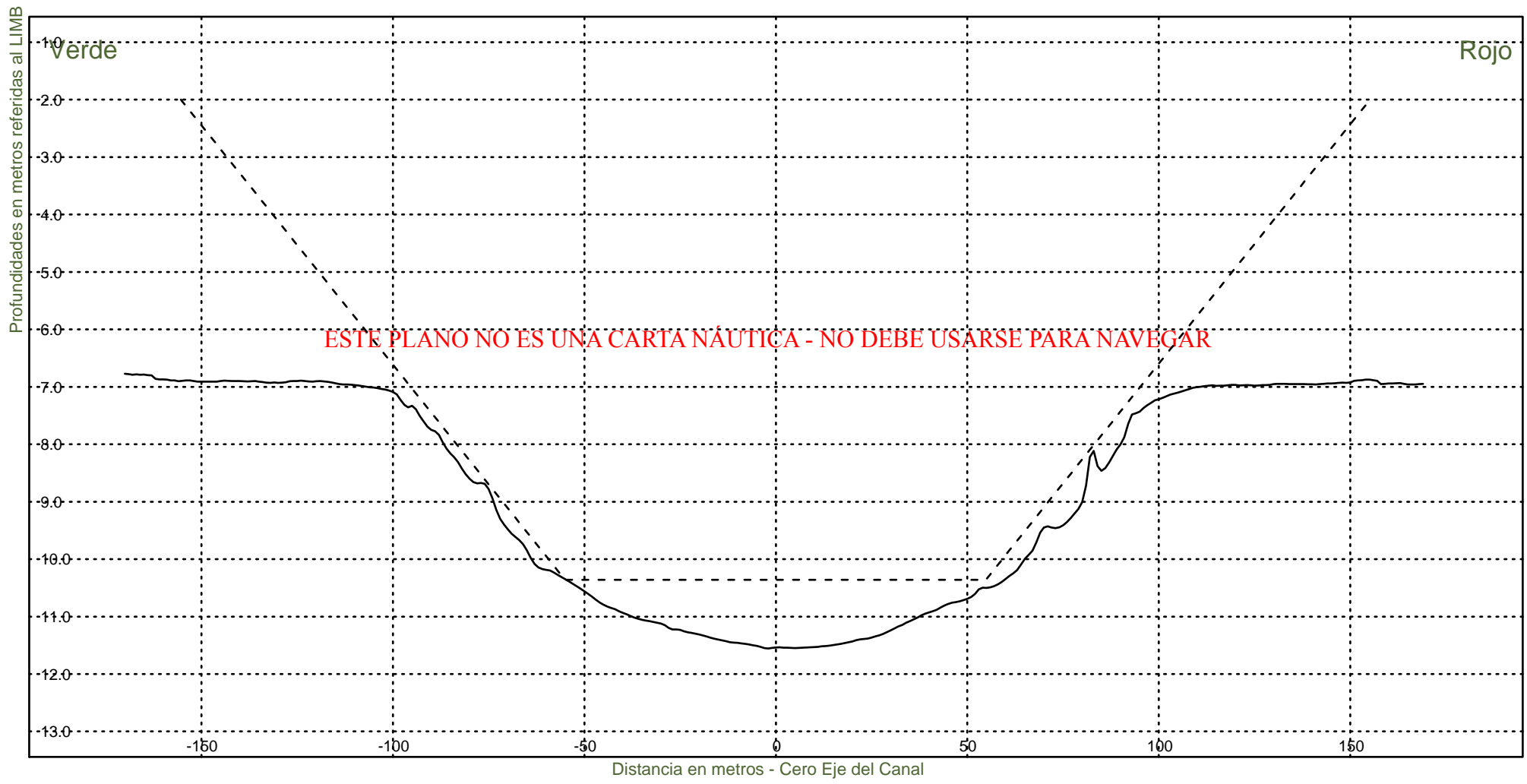

Ing. Alberto G. Palomar
REPRESENTANTE TECNICO

Comision Administradora del Rio de la Plata
Canal Martin Garcia

----- : Teorico 34 pies
————— : Batimetria Marzo 2026

Area Canal, KM 39.6-86.2
Hz 1: 1500
V 1: 100

KM 43400



Consorcio Boskalis - Dredging International

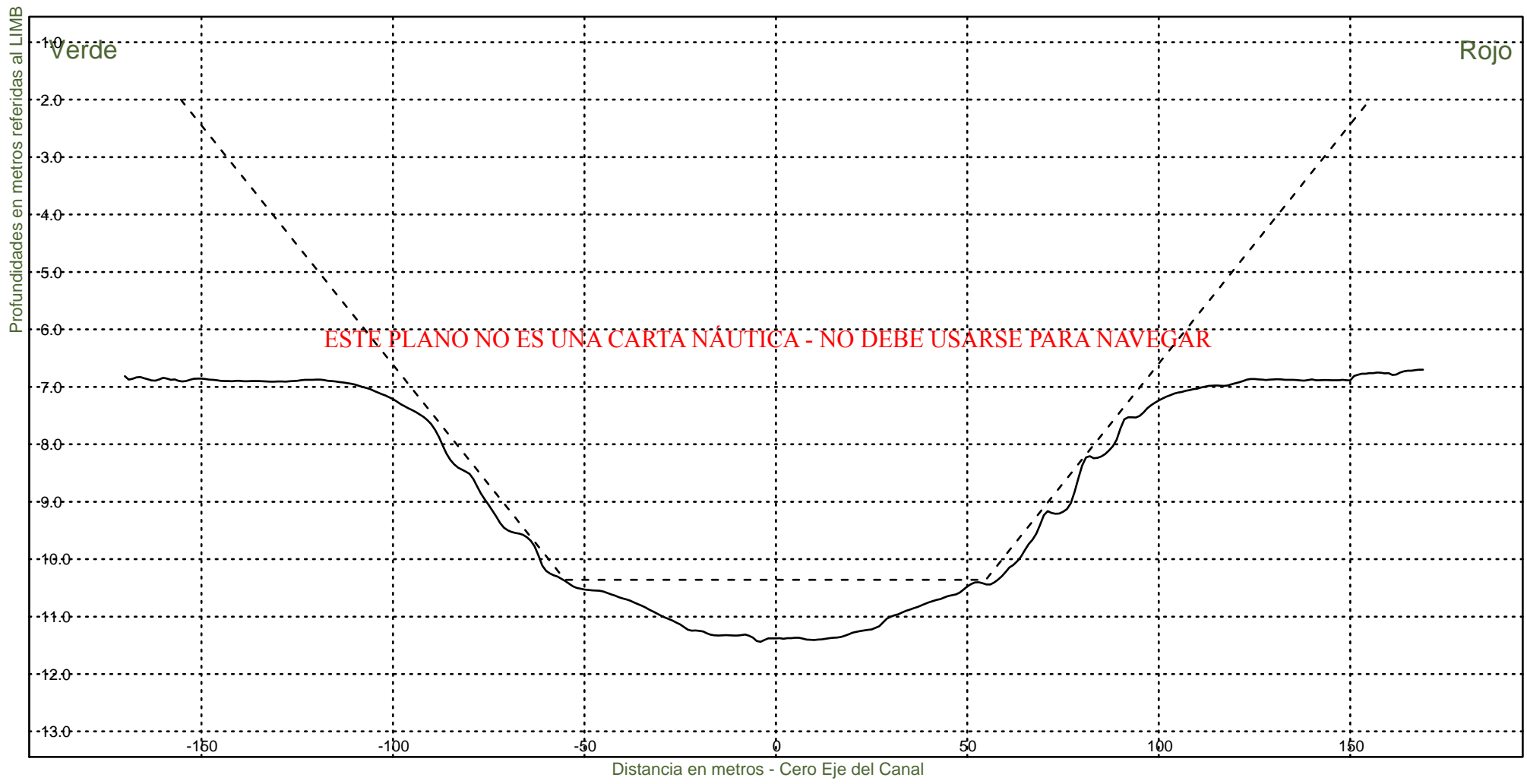

Ing. Alberto G. Palomar
REPRESENTANTE TECNICO

Comision Administradora del Rio de la Plata
Canal Martin Garcia

----- : Teorico 34 pies
————— : Batimetria Marzo 2026

Area Canal, KM 39.6-86.2
Hz 1: 1500
V 1: 100

KM 43600



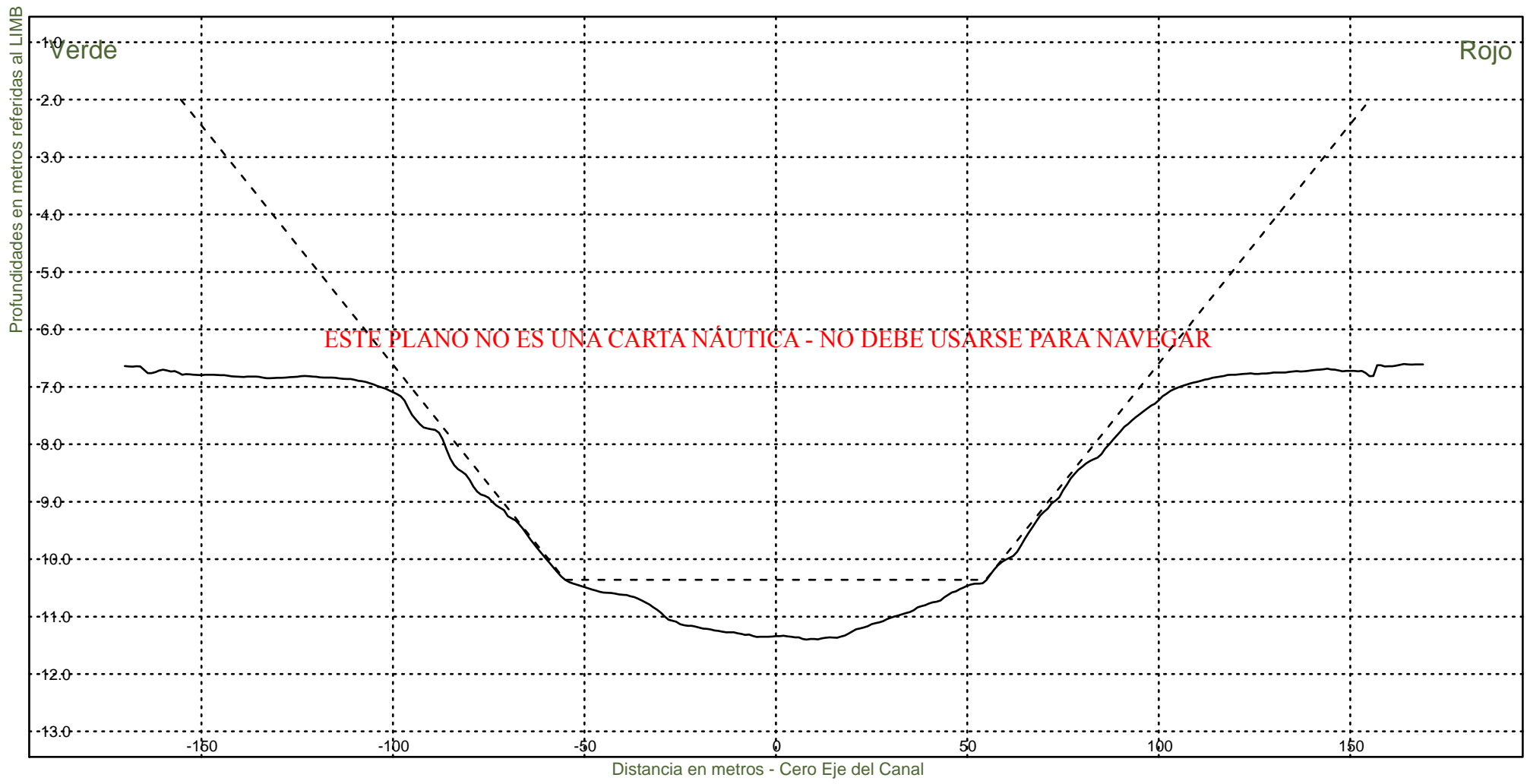
Consorcio Boskalis - Dredging International


Ing. Alberto G. Palomar
REPRESENTANTE TECNICO

Comision Administradora del Rio de la Plata
Canal Martin Garcia

----- : Teorico 34 pies
————— : Batimetria Marzo 2026

Area Canal, KM 39.6-86.2
Hz 1: 1500
V 1: 100
KM 43800



Consorcio Boskalis - Dredging International


Ing. Alberto G. Palomar
REPRESENTANTE TECNICO

Comision Administradora del Rio de la Plata
Canal Martin Garcia

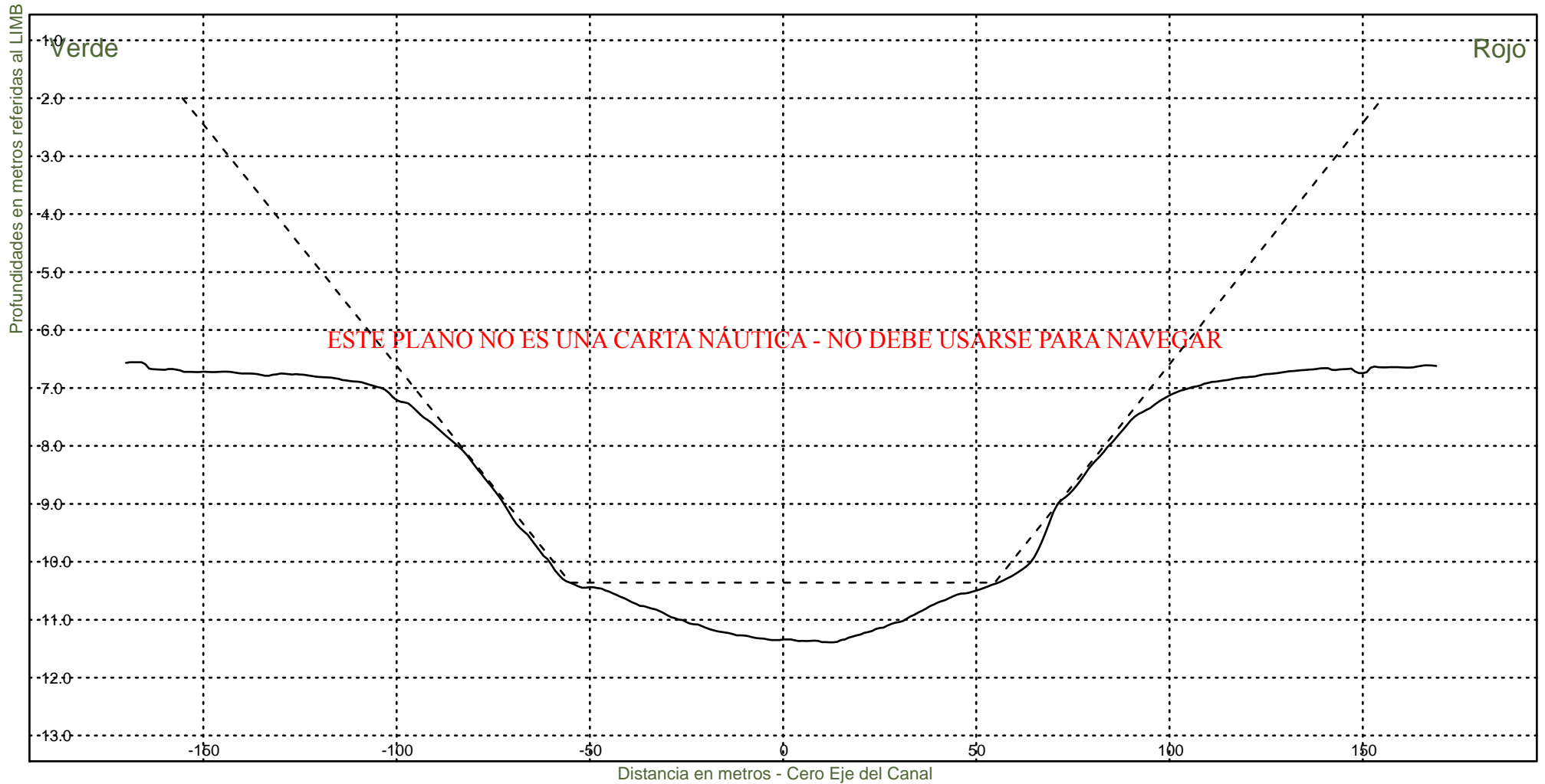
Area Canal, KM 39.6-86.2

Hz 1: 1500

V 1: 100

KM 44000

----- : Teorico 34 pies
————— : Batimetria Marzo 2026



Consorcio Boskalis - Dredging International


Ing. Alberto G. Palomar
REPRESENTANTE TECNICO

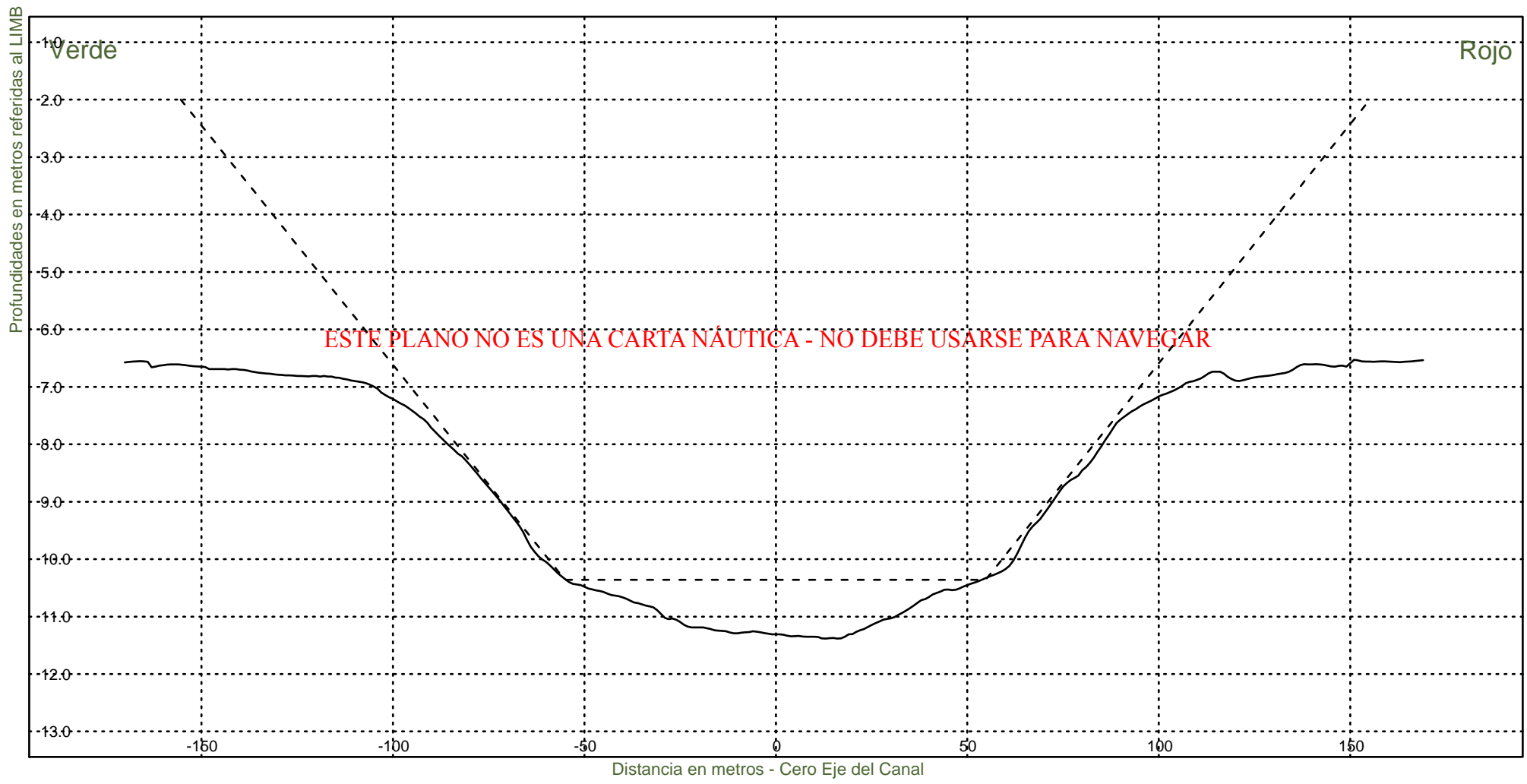
Comision Administradora del Rio de la Plata

Canal Martin Garcia

----- : Teorico 34 pies
————— : Batimetria Marzo 2026

Area Canal, KM 39.6-86.2
Hz 1: 1500
V 1: 100

KM 44200



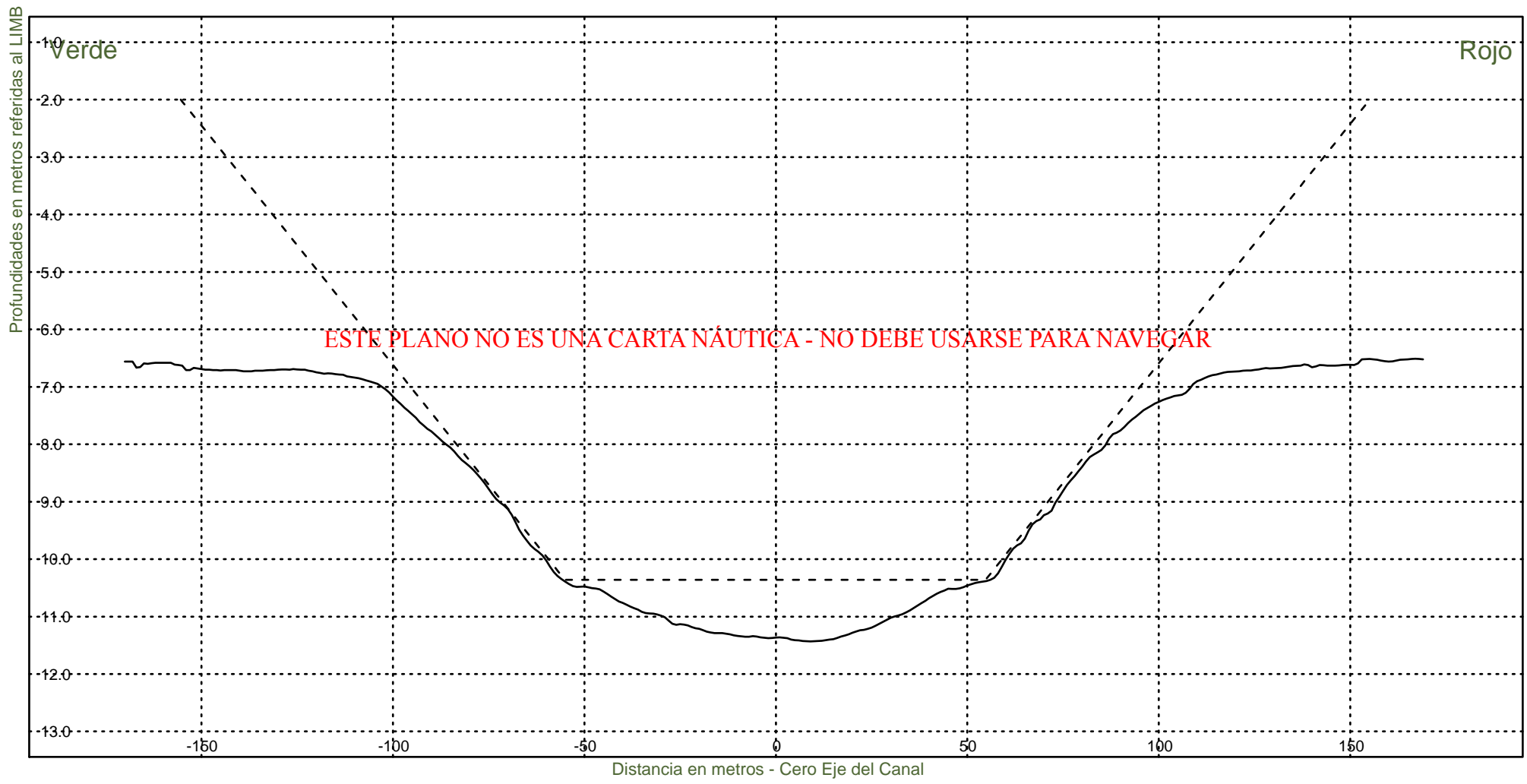
Consorcio Boskalis - Dredging International


Ing. Alberto G. Palomar
REPRESENTANTE TECNICO

Comision Administradora del Rio de la Plata
Canal Martin Garcia

----- : Teorico 34 pies
————— : Batimetria Marzo 2026

Area Canal, KM 39.6-86.2
Hz 1: 1500
V 1: 100
KM 44400



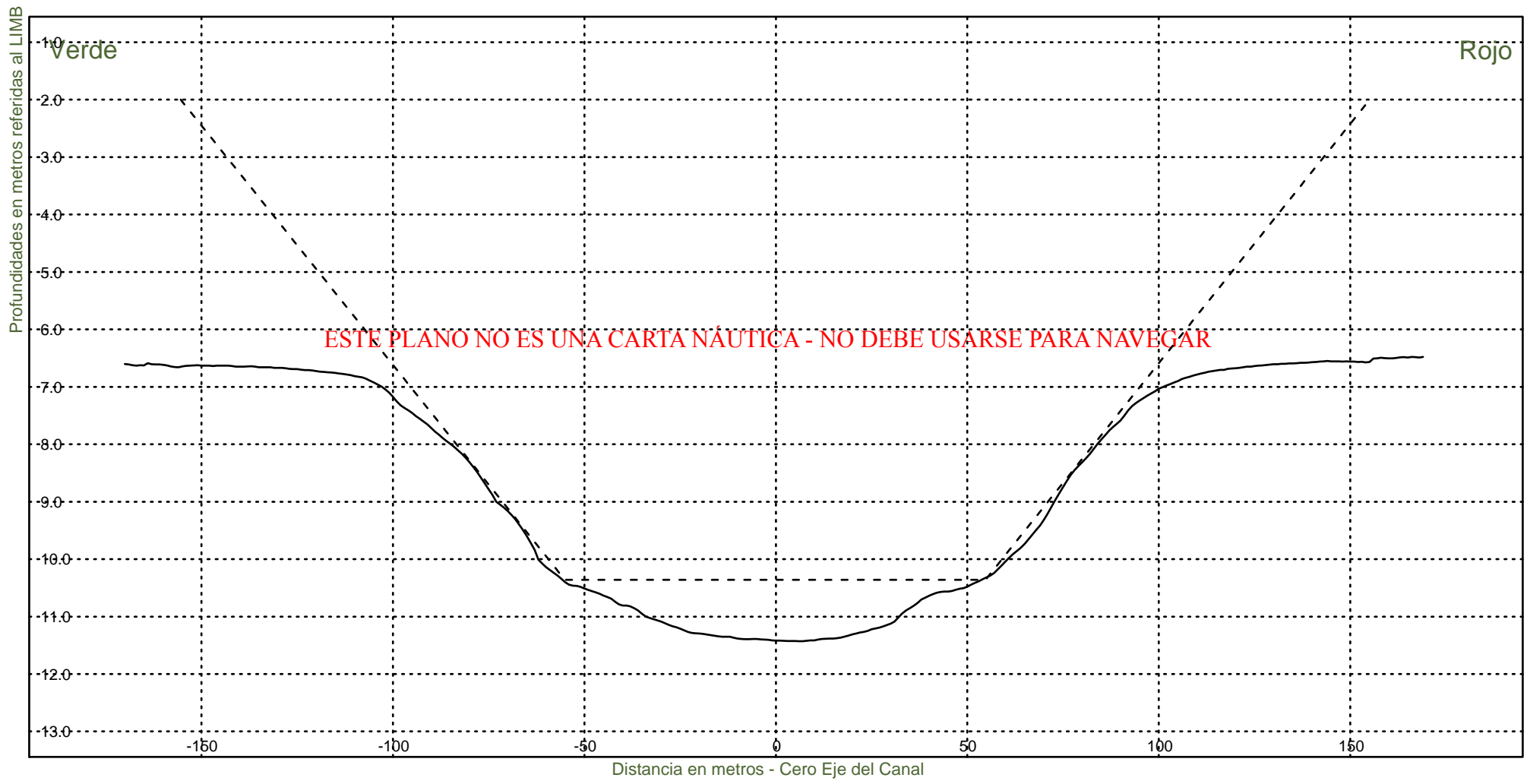
Consorcio Boskalis - Dredging International


Ing. Alberto G. Palomar
REPRESENTANTE TECNICO

Comision Administradora del Rio de la Plata
Canal Martin Garcia

----- : Teorico 34 pies
————— : Batimetria Marzo 2026

Area Canal, KM 39.6-86.2
Km 44600
Hz 1: 1500
V 1: 100



Consorcio Boskalis - Dredging International

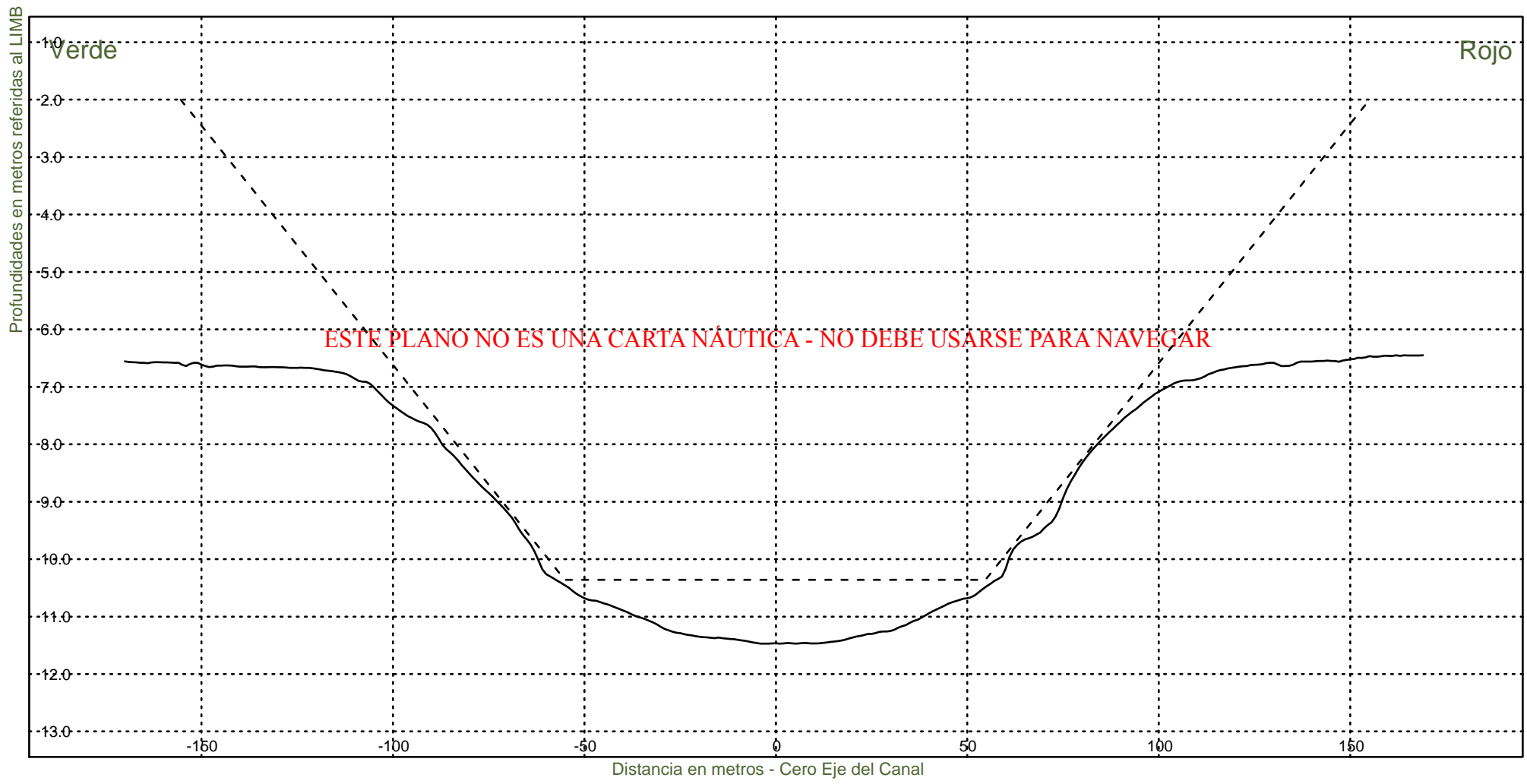

Ing. Alberto G. Palomar
REPRESENTANTE TECNICO

Comision Administradora del Rio de la Plata
Canal Martin Garcia

----- : Teorico 34 pies
————— : Batimetria Marzo 2026

Area Canal, KM 39.6-86.2
Hz 1: 1500
V 1: 100

KM 44800



Consorcio Boskalis - Dredging International

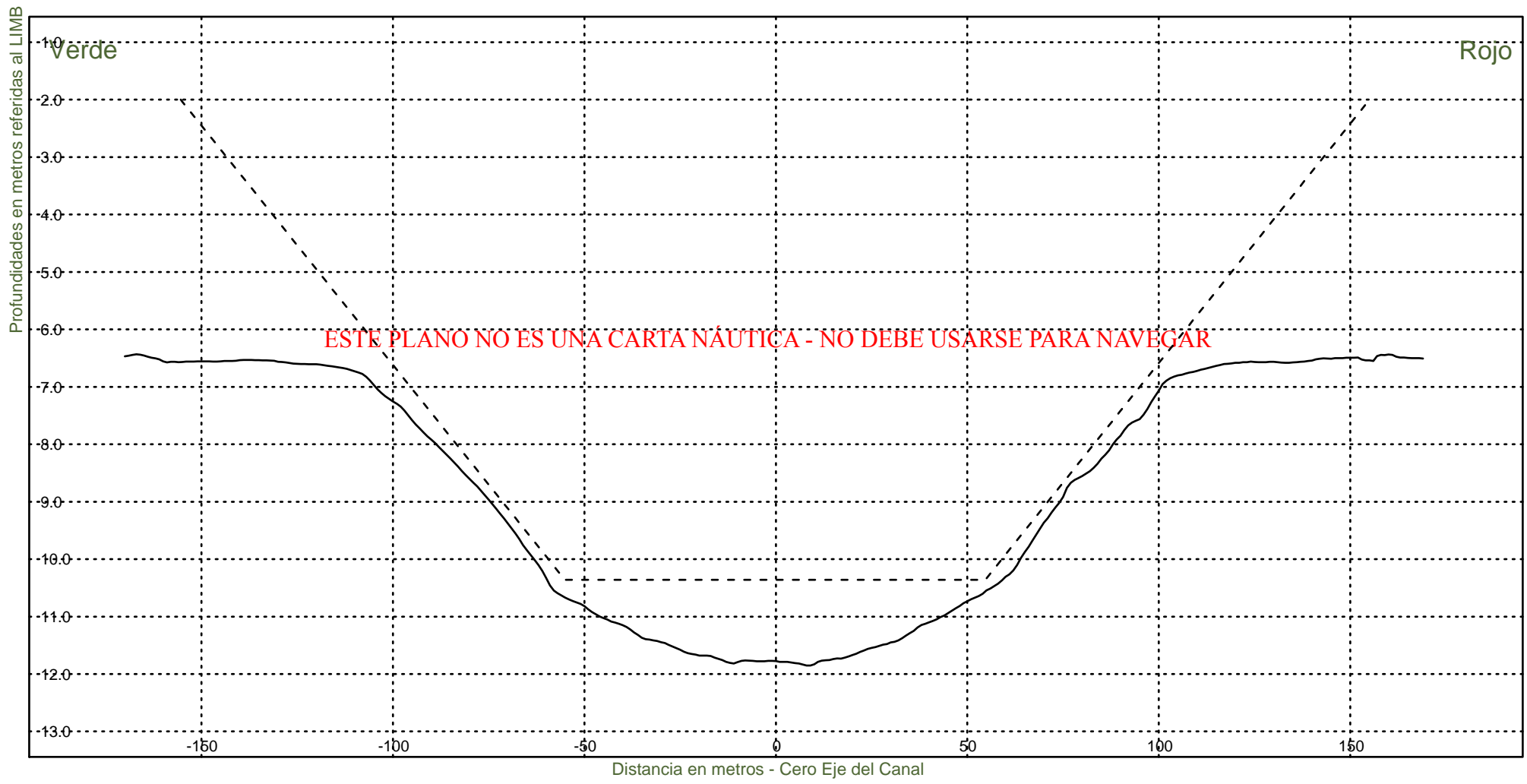

Ing. Alberto G. Palomar
REPRESENTANTE TECNICO

Comision Administradora del Rio de la Plata
Canal Martin Garcia

----- : Teorico 34 pies
————— : Batimetria Marzo 2026

Area Canal, KM 39.6-86.2
Hz 1: 1500
V 1: 100

KM 45000



Consorcio Boskalis - Dredging International


Ing. Alberto G. Palomar
REPRESENTANTE TECNICO

Comision Administradora del Rio de la Plata
Canal Martin Garcia

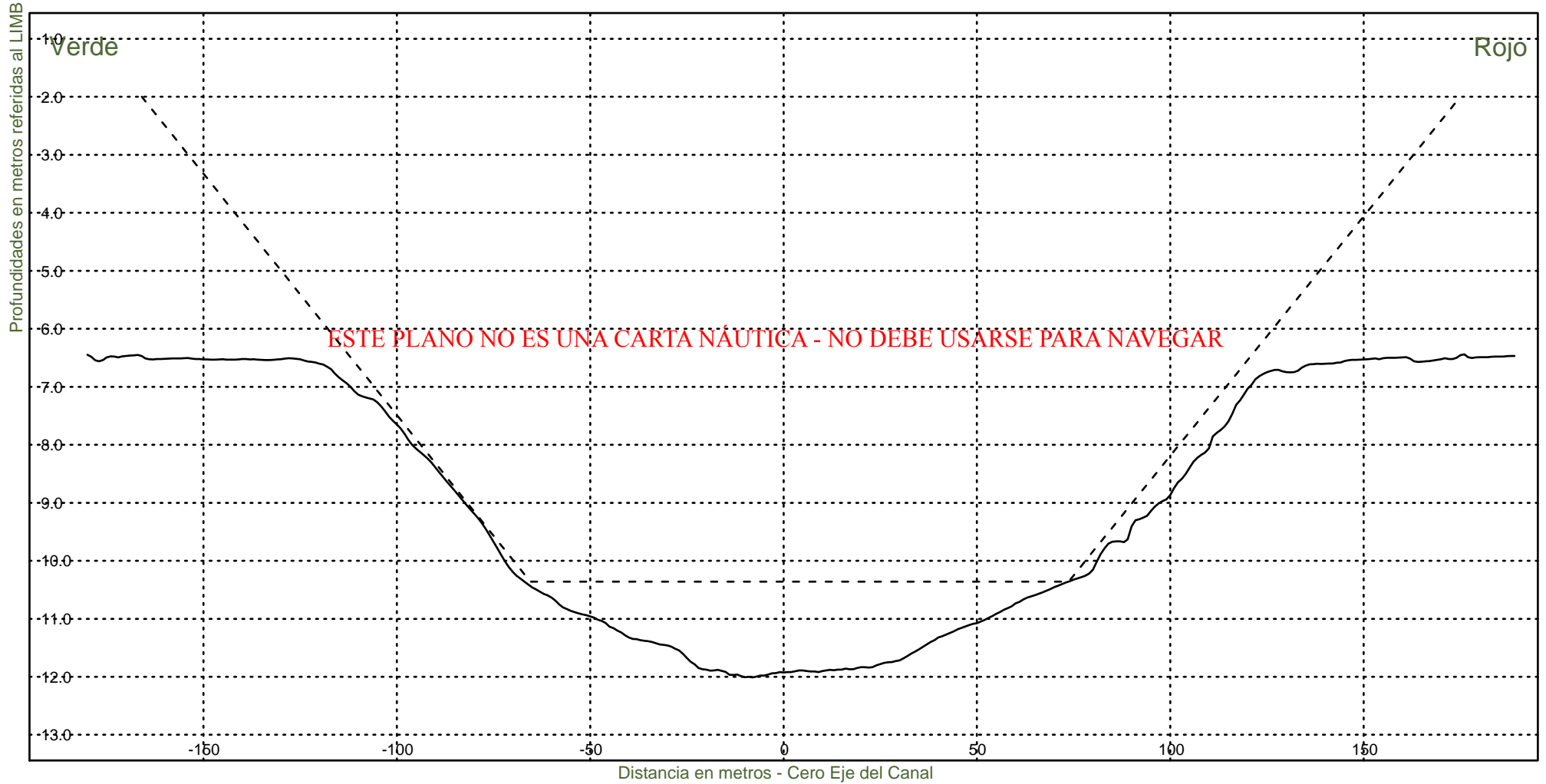
Area Canal, KM 39.6-86.2

Hz 1: 1500

V 1: 100

KM 45200

----- : Teorico 34 pies
————— : Batimetria Marzo 2026



Consorcio Boskalis - Dredging International

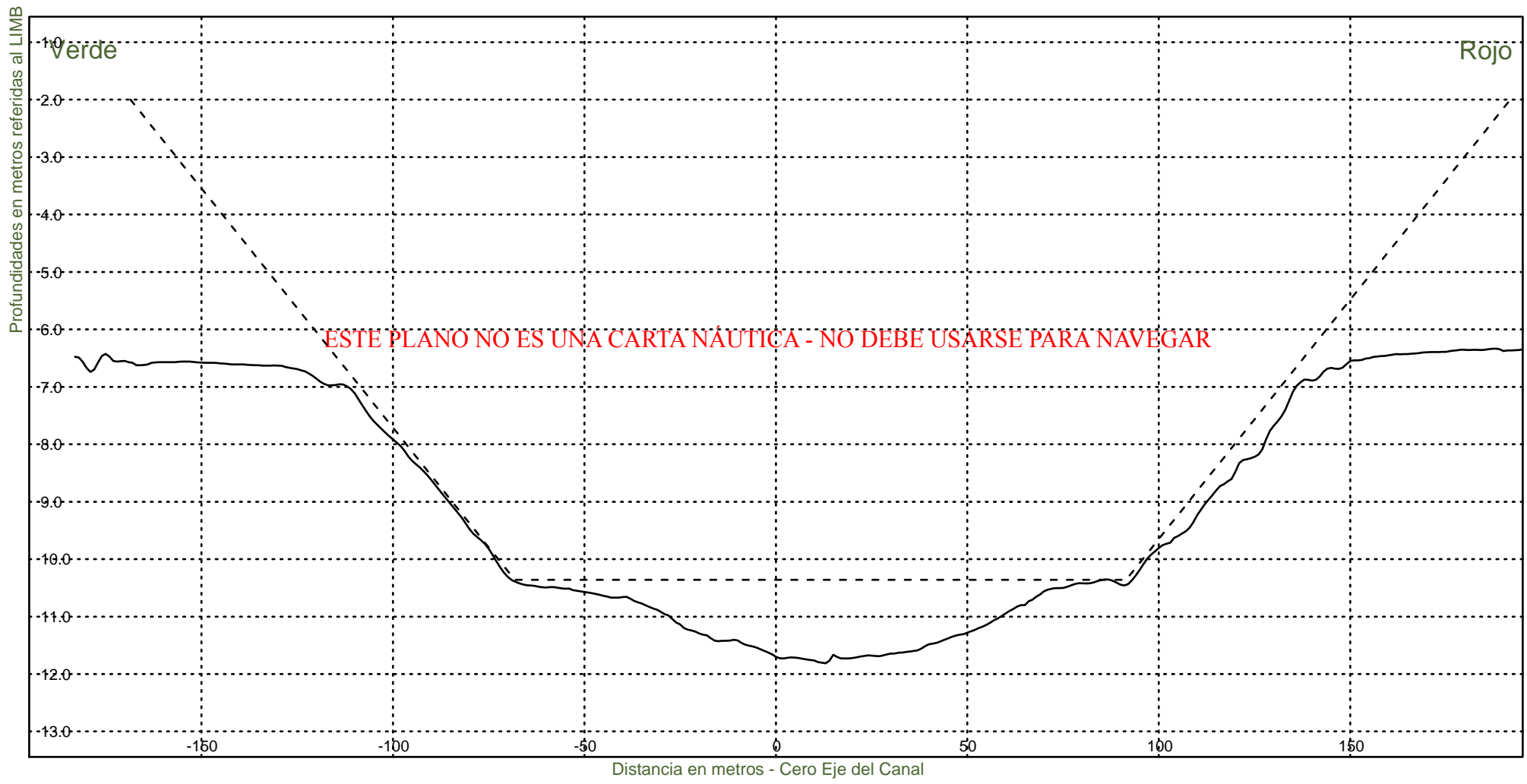

Ing. Alberto G. Palomar
REPRESENTANTE TECNICO

Comision Administradora del Rio de la Plata
Canal Martin Garcia

----- : Teorico 34 pies
————— : Batimetria Marzo 2026

Area Canal, KM 39.6-86.2
Hz 1: 1500
V 1: 100

KM 45400



Consorcio Boskalis - Dredging International

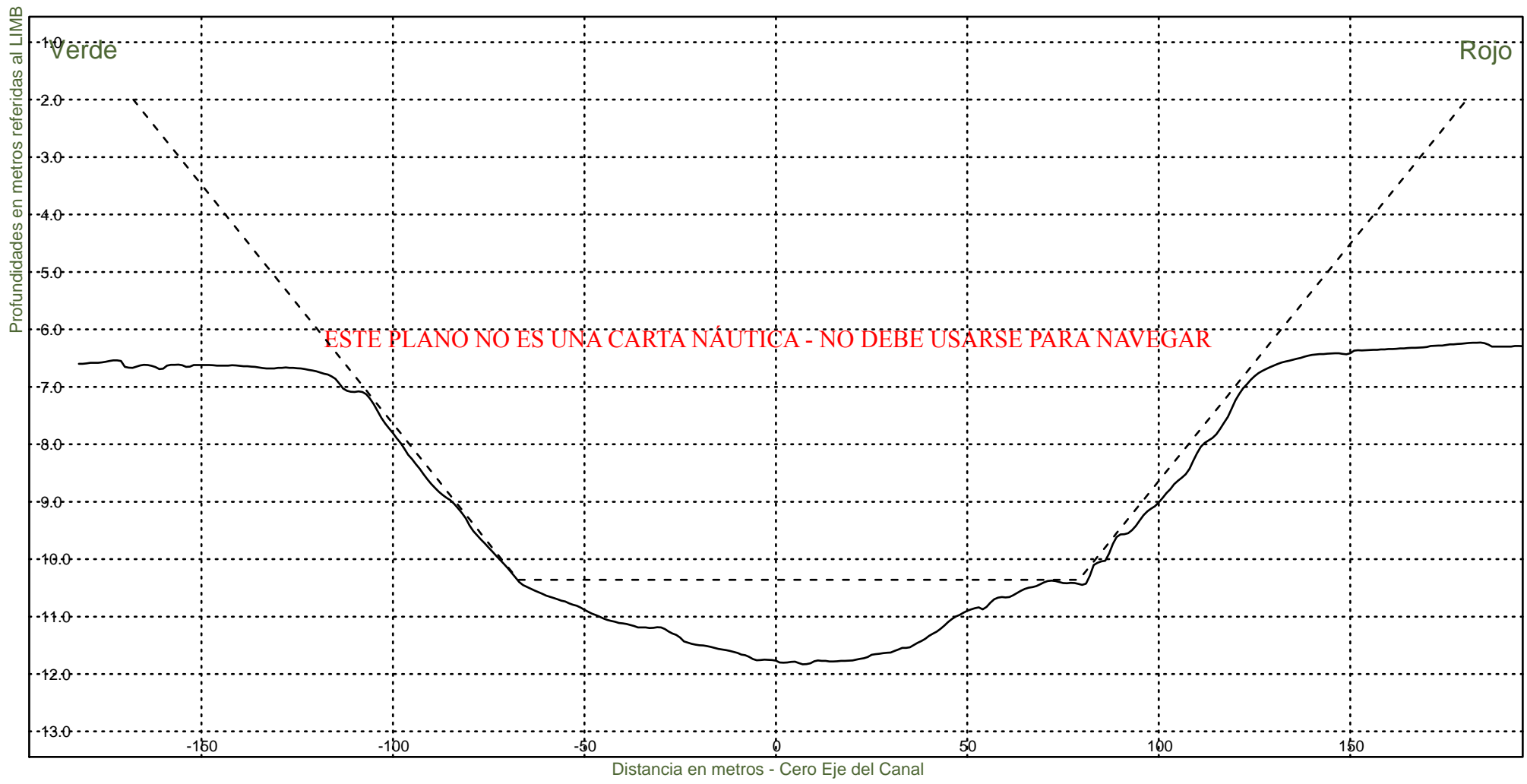

Ing. Alberto G. Palomar
REPRESENTANTE TECNICO

Comision Administradora del Rio de la Plata
Canal Martin Garcia

----- : Teorico 34 pies
————— : Batimetria Marzo 2026

Area Canal, KM 39.6-86.2
Hz 1: 1500
V 1: 100

KM 45600



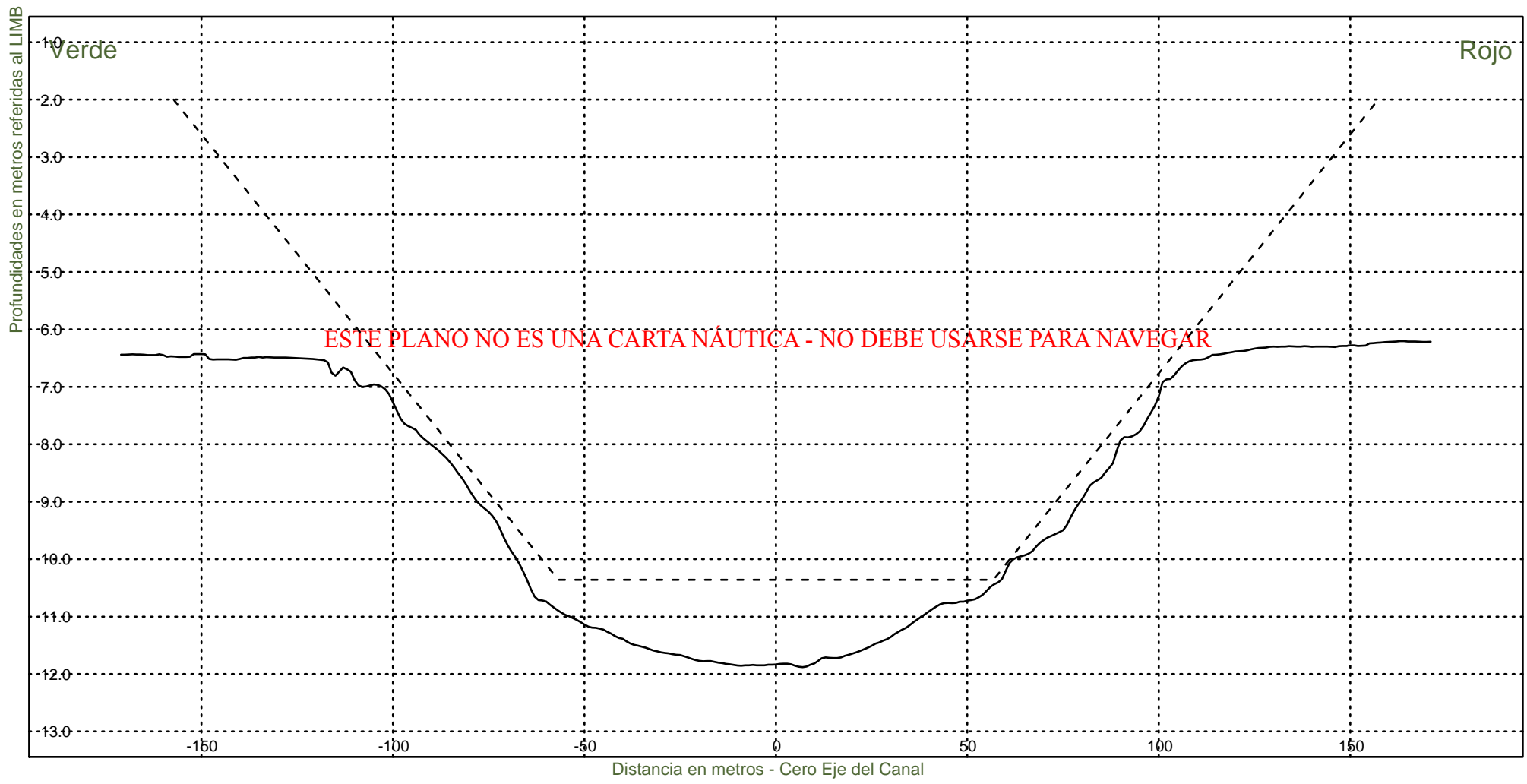
Consorcio Boskalis - Dredging International


Ing. Alberto G. Palomar
REPRESENTANTE TECNICO

Comision Administradora del Rio de la Plata
Canal Martin Garcia

----- : Teorico 34 pies
————— : Batimetria Marzo 2026

Area Canal, KM 39.6-86.2
Hz 1: 1500
V 1: 100
KM 45800



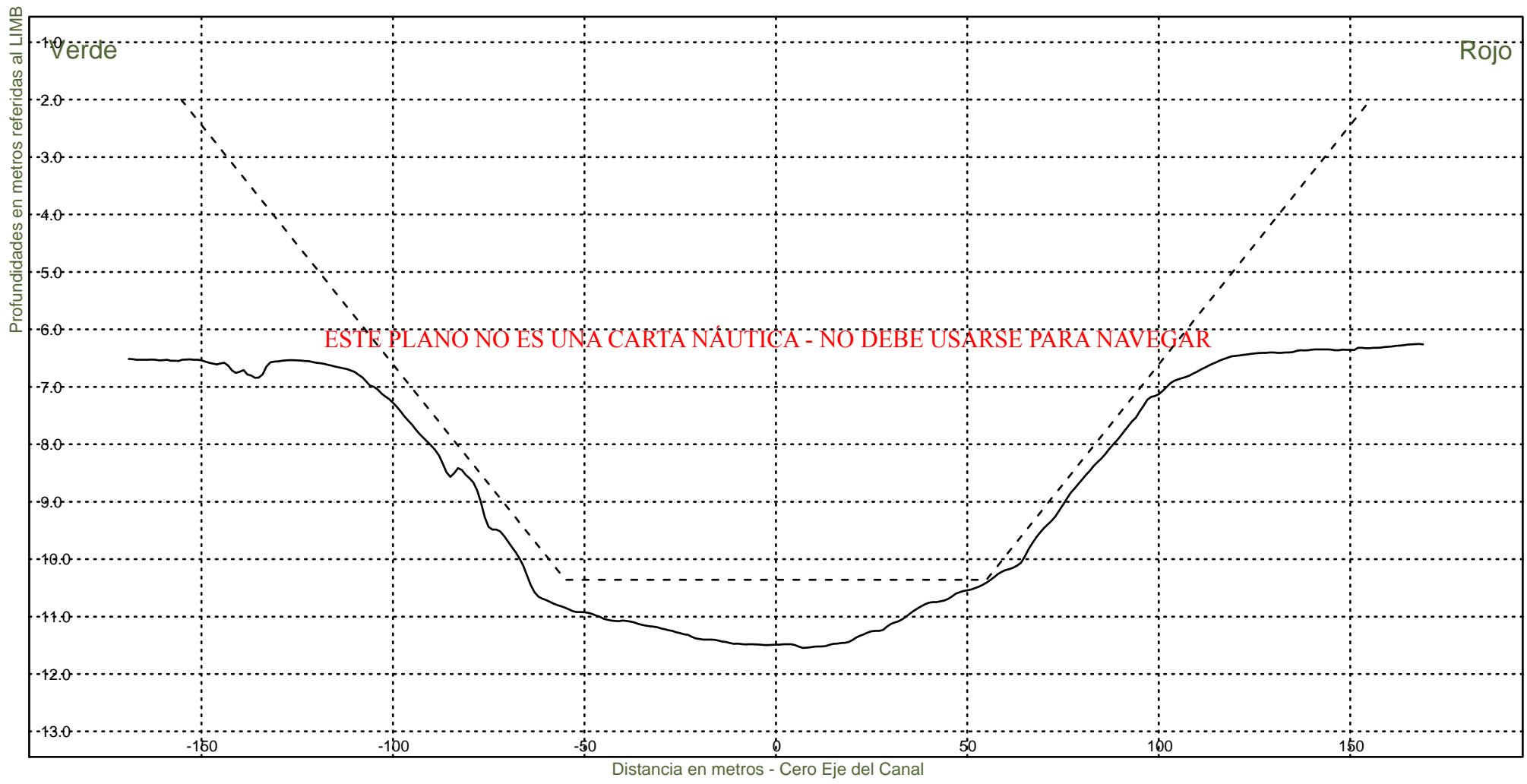
Consorcio Boskalis - Dredging International


Ing. Alberto G. Palomar
REPRESENTANTE TECNICO

Comision Administradora del Rio de la Plata
Canal Martin Garcia

----- : Teorico 34 pies
——— : Batimetria Marzo 2026

Area Canal, KM 39.6-86.2
Hz 1: 1500
V 1: 100
KM 46000



Consorcio Boskalis - Dredging International

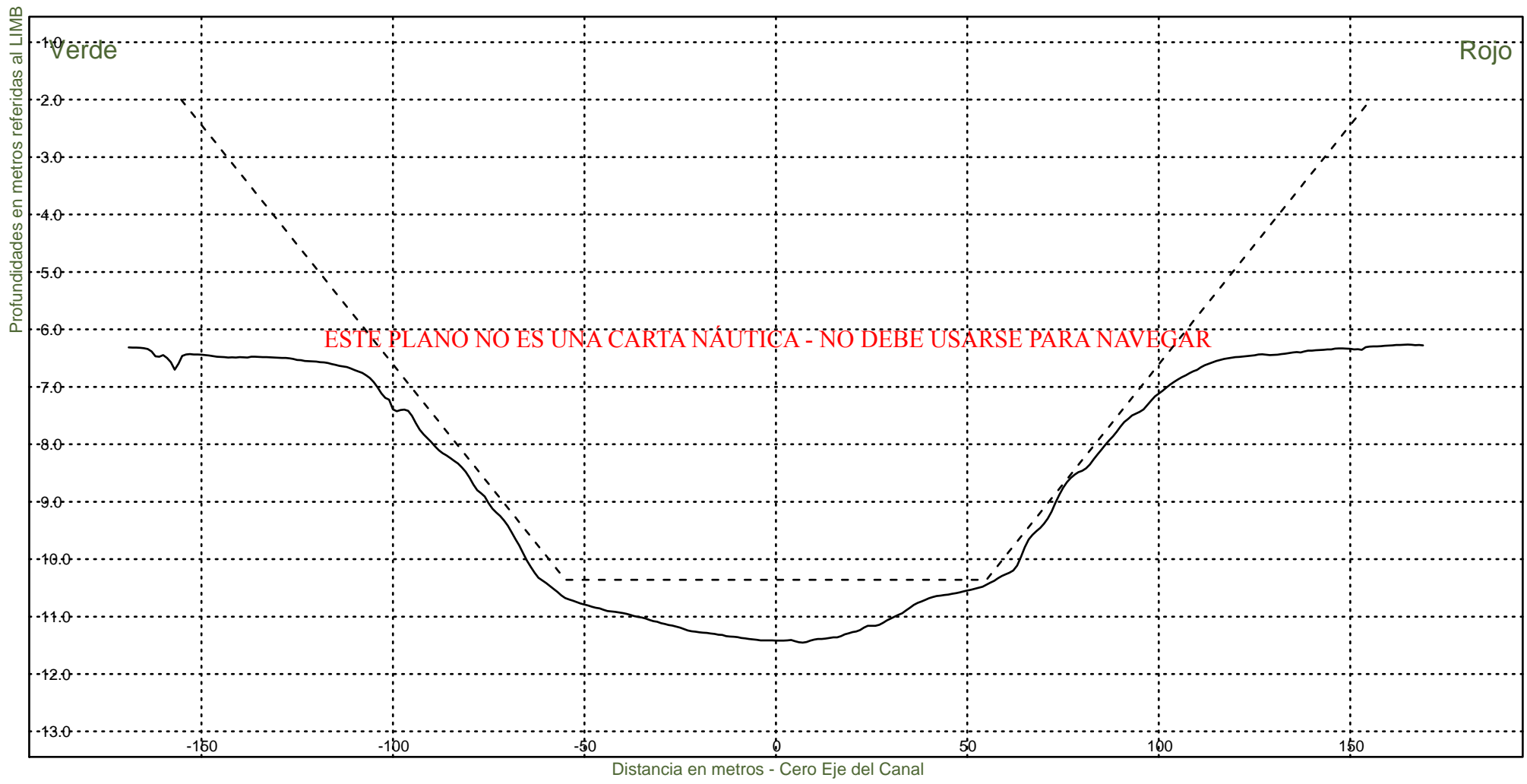

Ing. Alberto G. Palomar
REPRESENTANTE TECNICO

Comision Administradora del Rio de la Plata
Canal Martin Garcia

----- : Teorico 34 pies
————— : Batimetria Marzo 2026

Area Canal, KM 39.6-86.2
Hz 1: 1500
V 1: 100

KM 46200



Consorcio Boskalis - Dredging International

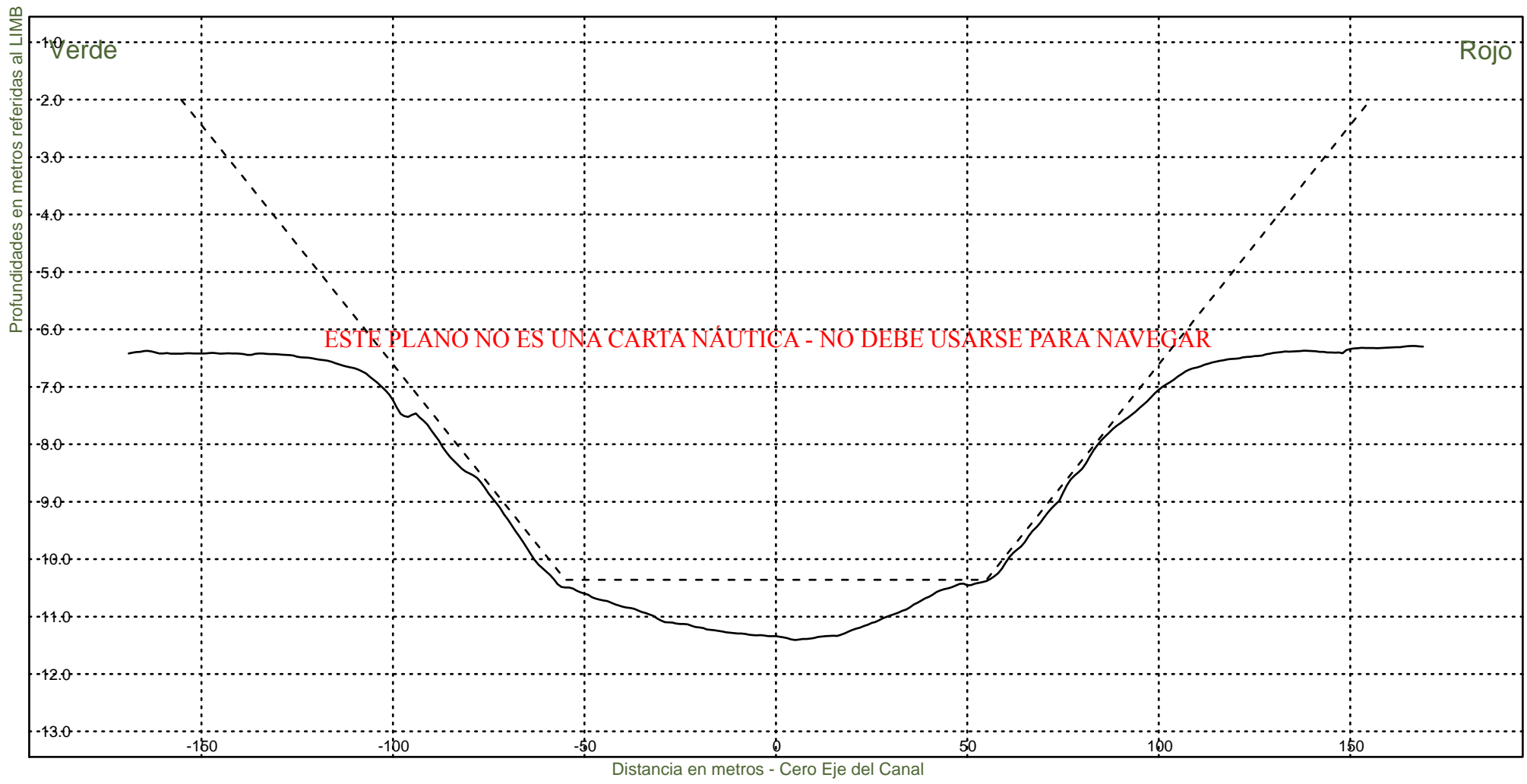

Ing. Alberto G. Palomar
REPRESENTANTE TECNICO

Comision Administradora del Rio de la Plata
Canal Martin Garcia

----- : Teorico 34 pies
————— : Batimetria Marzo 2026

Area Canal, KM 39.6-86.2
Hz 1: 1500
V 1: 100

KM 46400



Consorcio Boskalis - Dredging International


Ing. Alberto G. Palomar
REPRESENTANTE TECNICO

Comision Administradora del Rio de la Plata
Canal Martin Garcia

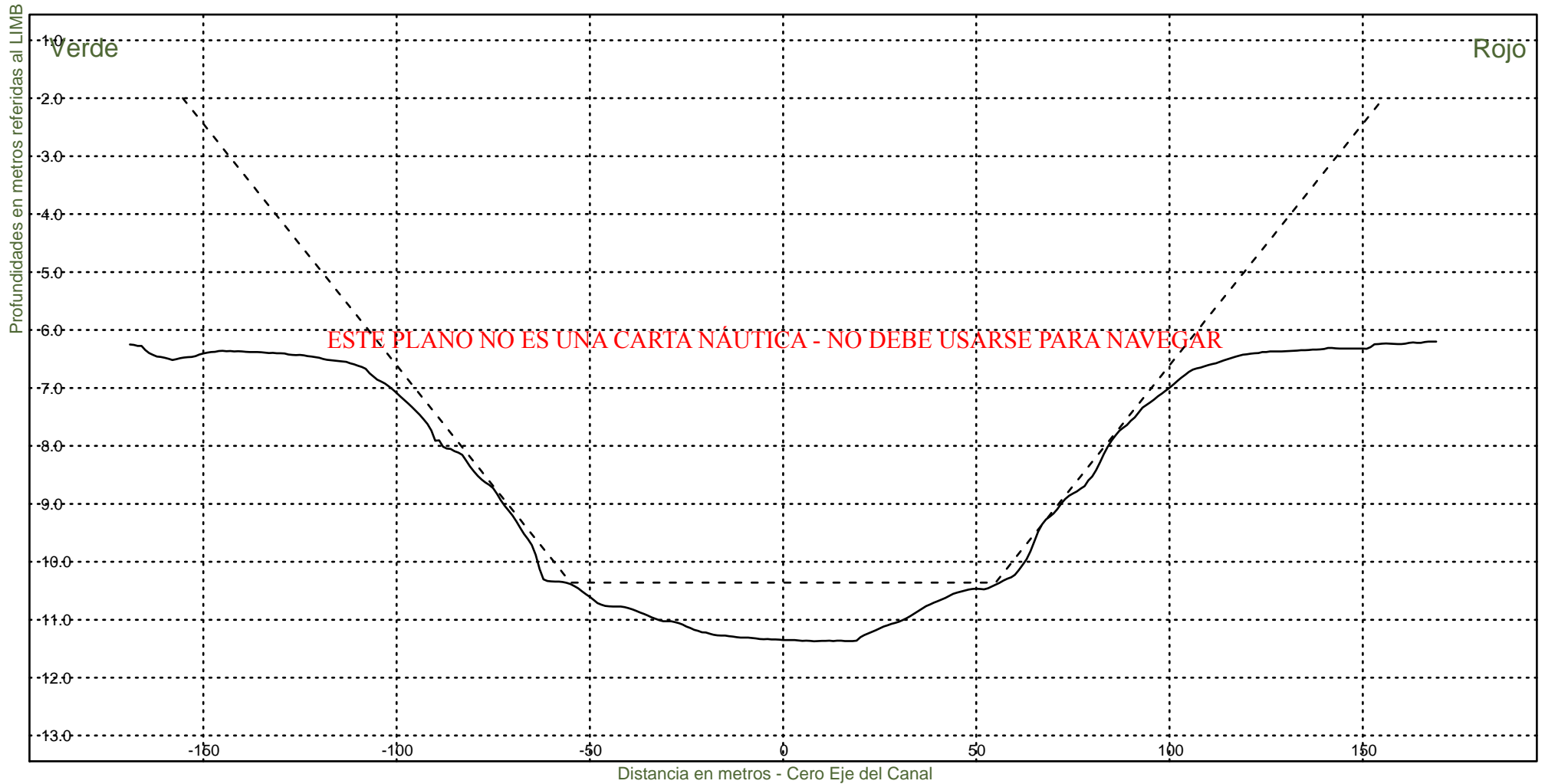
Area Canal, KM 39.6-86.2

Hz 1: 1500

V 1: 100

KM 46600

----- : Teorico 34 pies
————— : Batimetria Marzo 2026



Consorcio Boskalis - Dredging International

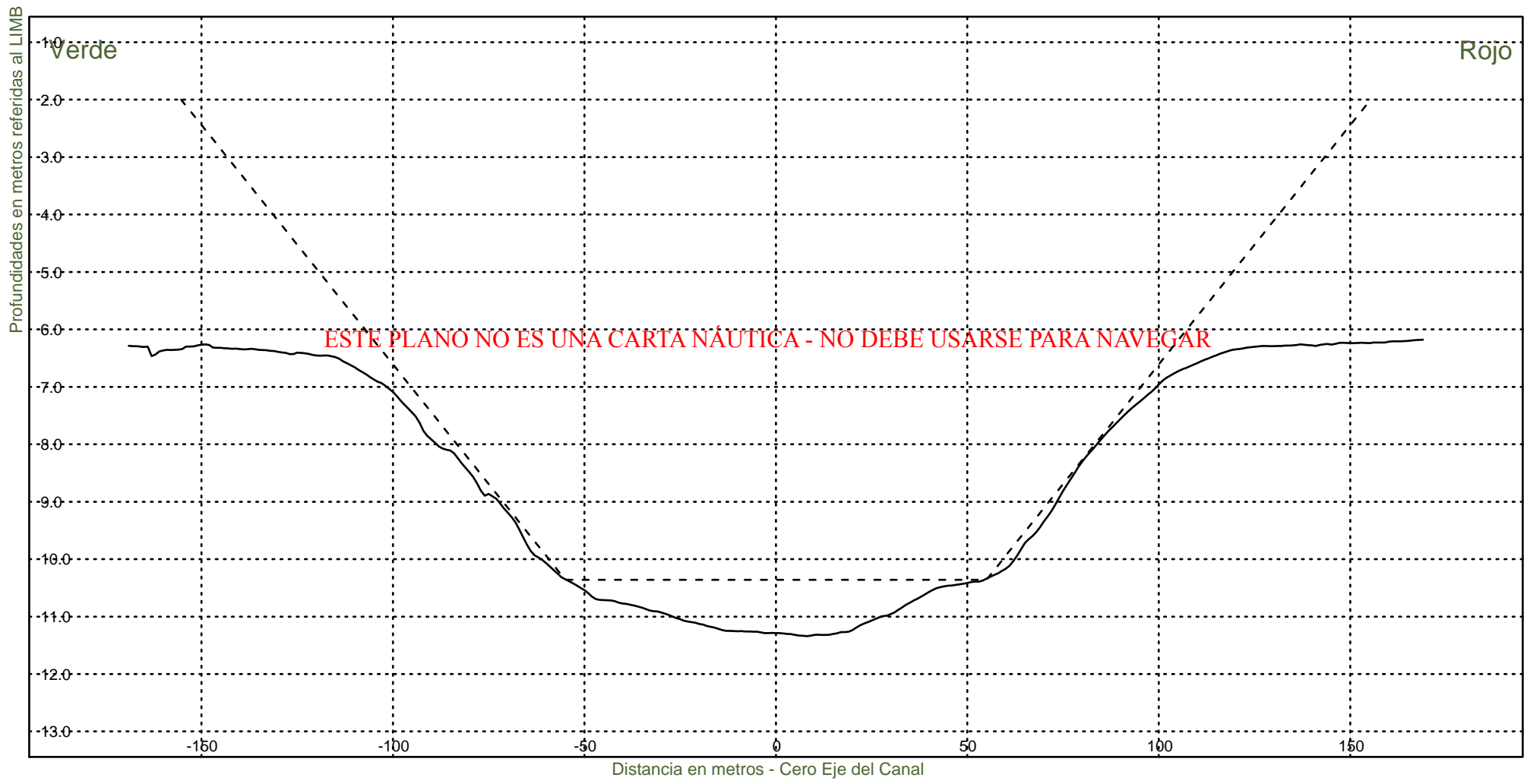

Ing. Alberto G. Palomar
REPRESENTANTE TECNICO

Comision Administradora del Rio de la Plata

Canal Martin Garcia

----- : Teorico 34 pies
————— : Batimetria Marzo 2026

Area Canal, KM 39.6-86.2
Hz 1: 1500
V 1: 100
KM 46800



Consorcio Boskalis - Dredging International

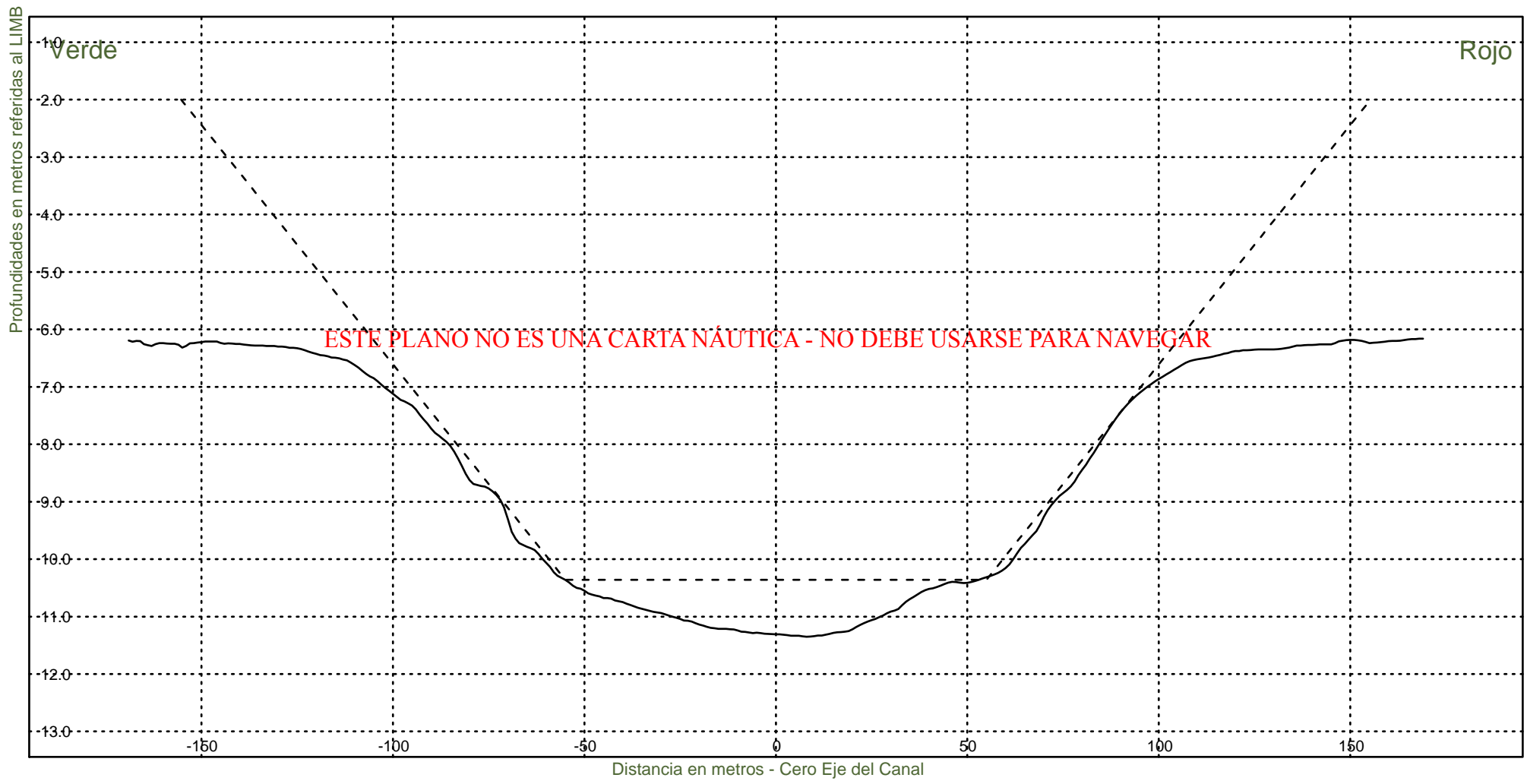

Ing. Alberto G. Palomar
REPRESENTANTE TECNICO

Comision Administradora del Rio de la Plata
Canal Martin Garcia

----- : Teorico 34 pies
————— : Batimetria Marzo 2026

Area Canal, KM 39.6-86.2
Hz 1: 1500
V 1: 100

KM 47000



Consorcio Boskalis - Dredging International

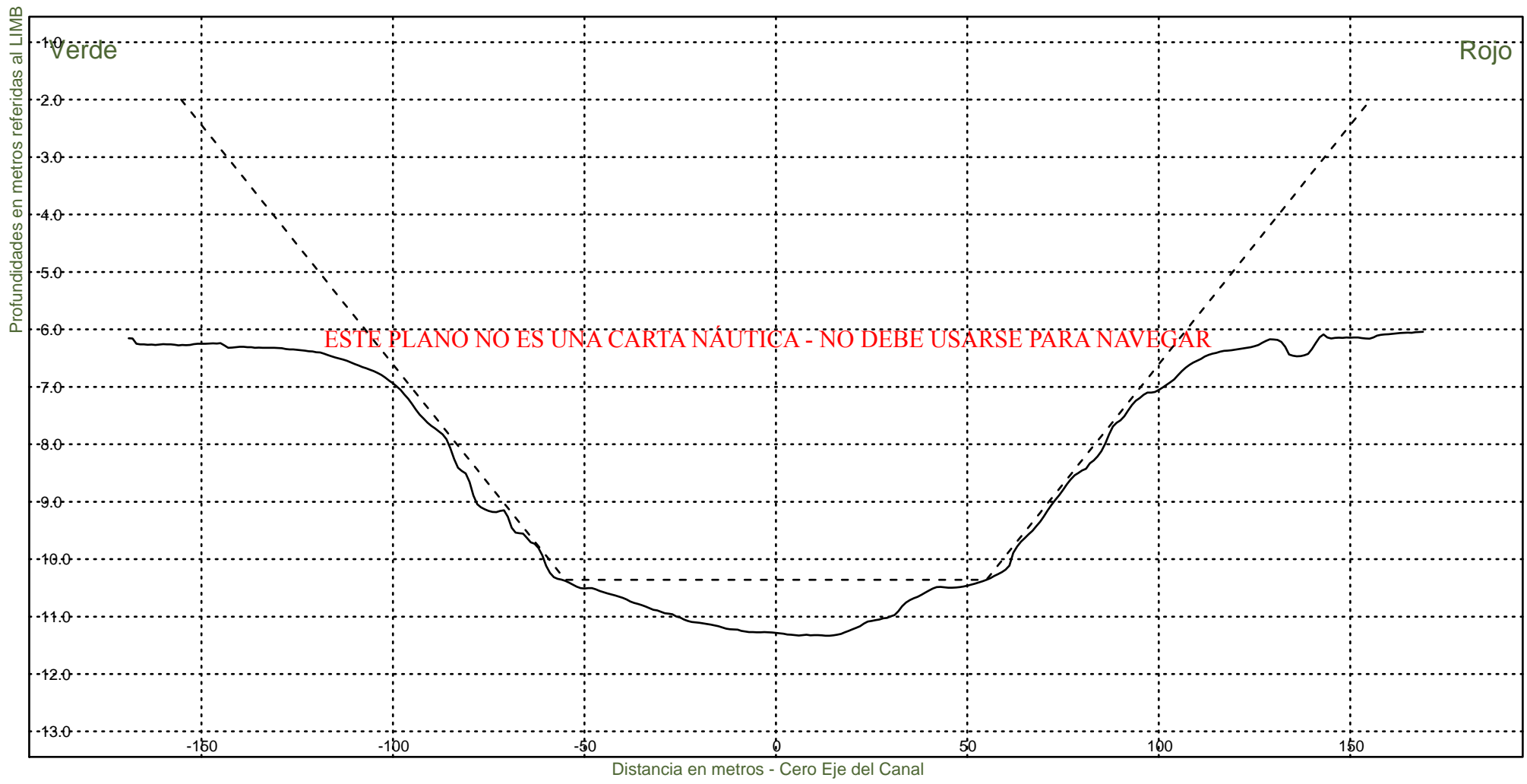

Ing. Alberto G. Palomar
REPRESENTANTE TECNICO

Comision Administradora del Rio de la Plata
Canal Martin Garcia

----- : Teorico 34 pies
————— : Batimetria Marzo 2026

Area Canal, KM 39.6-86.2
Hz 1: 1500
V 1: 100

KM 47200



Consorcio Boskalis - Dredging International


Ing. Alberto G. Palomar
REPRESENTANTE TECNICO

Comision Administradora del Rio de la Plata
Canal Martin Garcia

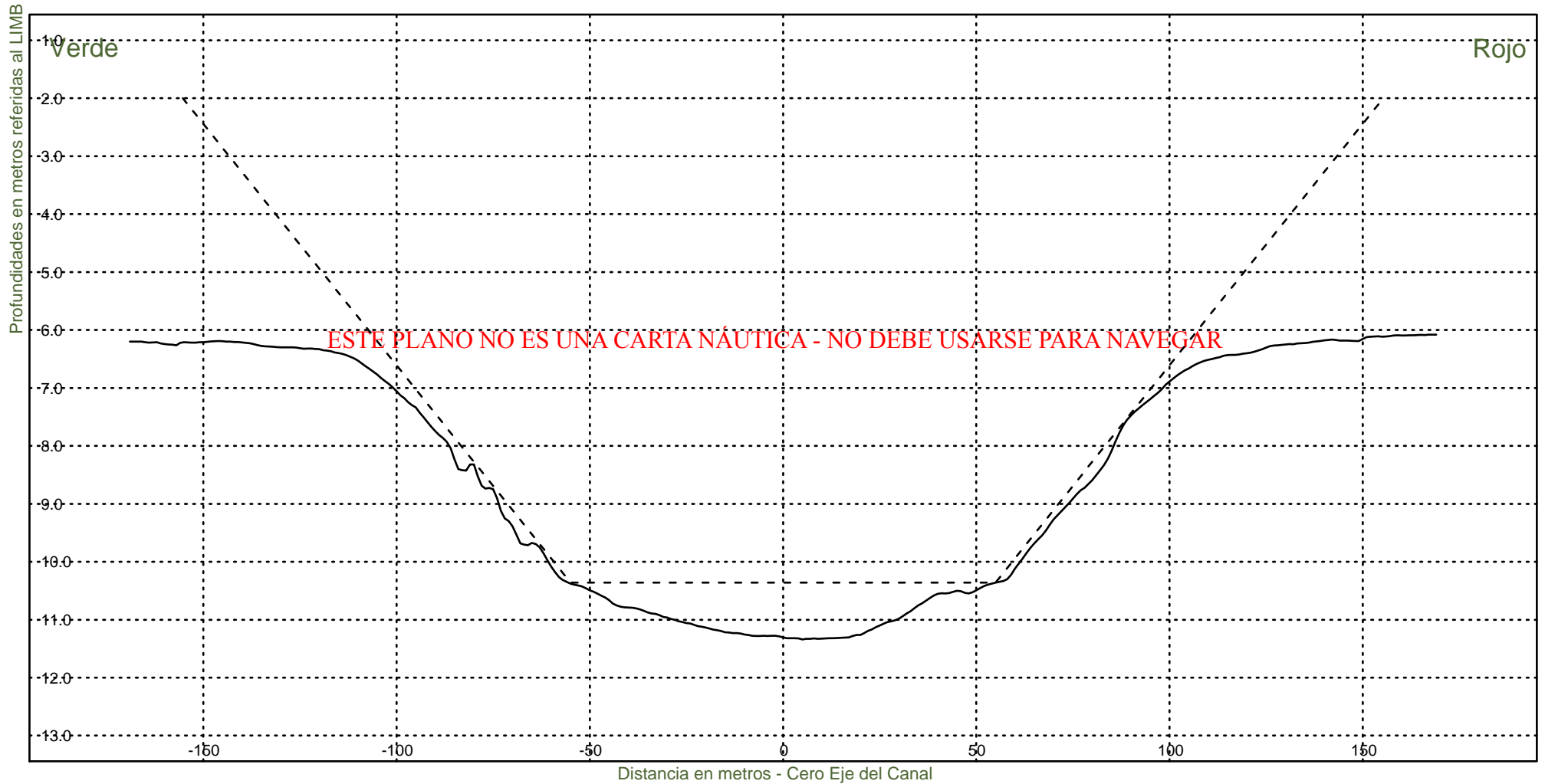
Area Canal, KM 39.6-86.2

Hz 1: 1500

V 1: 100

KM 47400

----- : Teorico 34 pies
————— : Batimetria Marzo 2026



Consorcio Boskalis - Dredging International


Ing. Alberto G. Palomar
REPRESENTANTE TECNICO

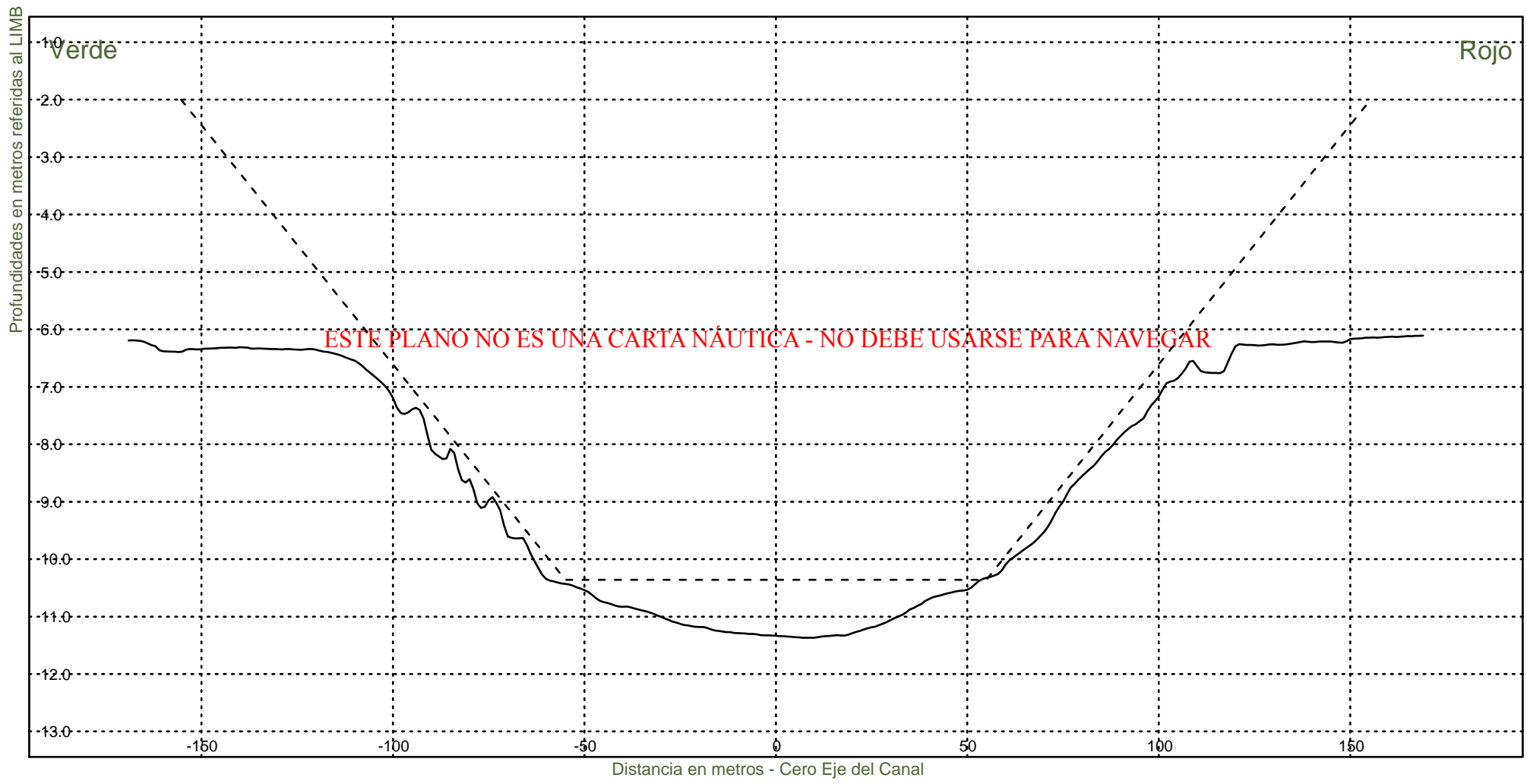
Comision Administradora del Rio de la Plata

Canal Martin Garcia

----- : Teorico 34 pies
————— : Batimetria Marzo 2026

Area Canal, KM 39.6-86.2
Hz 1: 1500
V 1: 100

KM 47600



Consorcio Boskalis - Dredging International

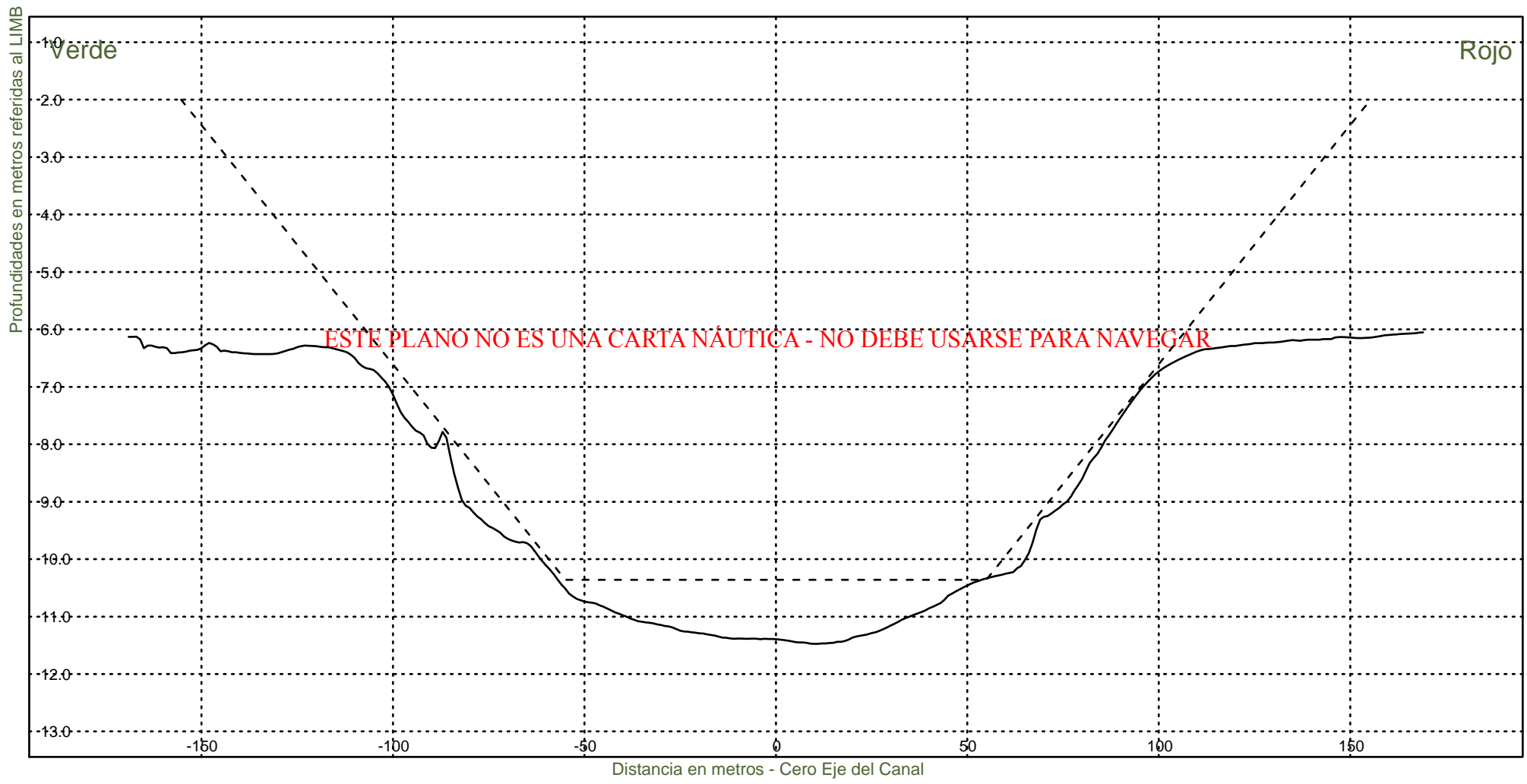

Ing. Alberto G. Palomar
REPRESENTANTE TECNICO

Comision Administradora del Rio de la Plata
Canal Martin Garcia

----- : Teorico 34 pies
————— : Batimetria Marzo 2026

Area Canal, KM 39.6-86.2
Hz 1: 1500
V 1: 100

KM 47800



Consorcio Boskalis - Dredging International

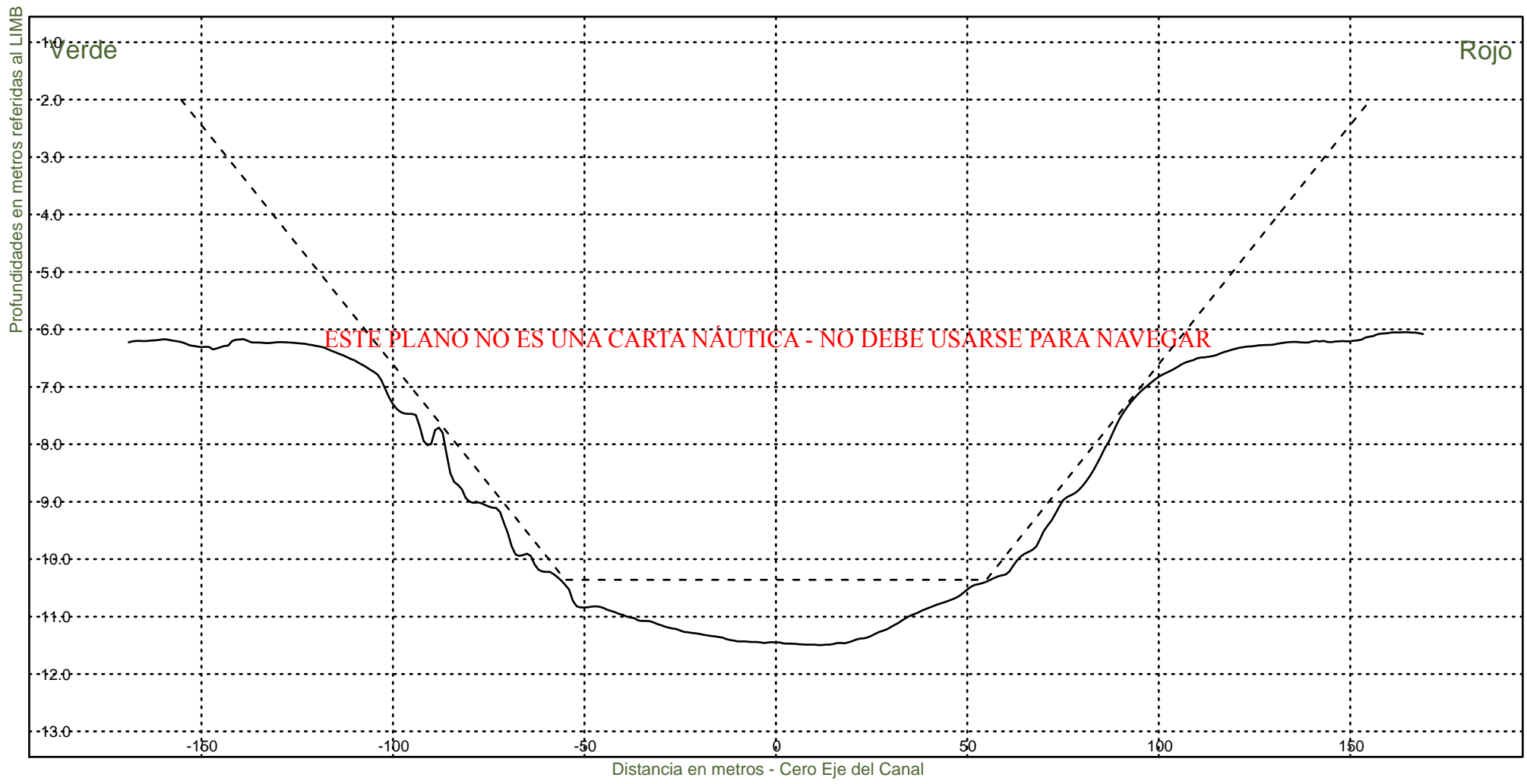

Ing. Alberto G. Palomar
REPRESENTANTE TECNICO

Comision Administradora del Rio de la Plata
Canal Martin Garcia

----- : Teorico 34 pies
————— : Batimetria Marzo 2026

Area Canal, KM 39.6-86.2
Hz 1: 1500
V 1: 100

KM 48000



Consorcio Boskalis - Dredging International


Ing. Alberto G. Palomar
REPRESENTANTE TECNICO

Comision Administradora del Rio de la Plata
Canal Martin Garcia

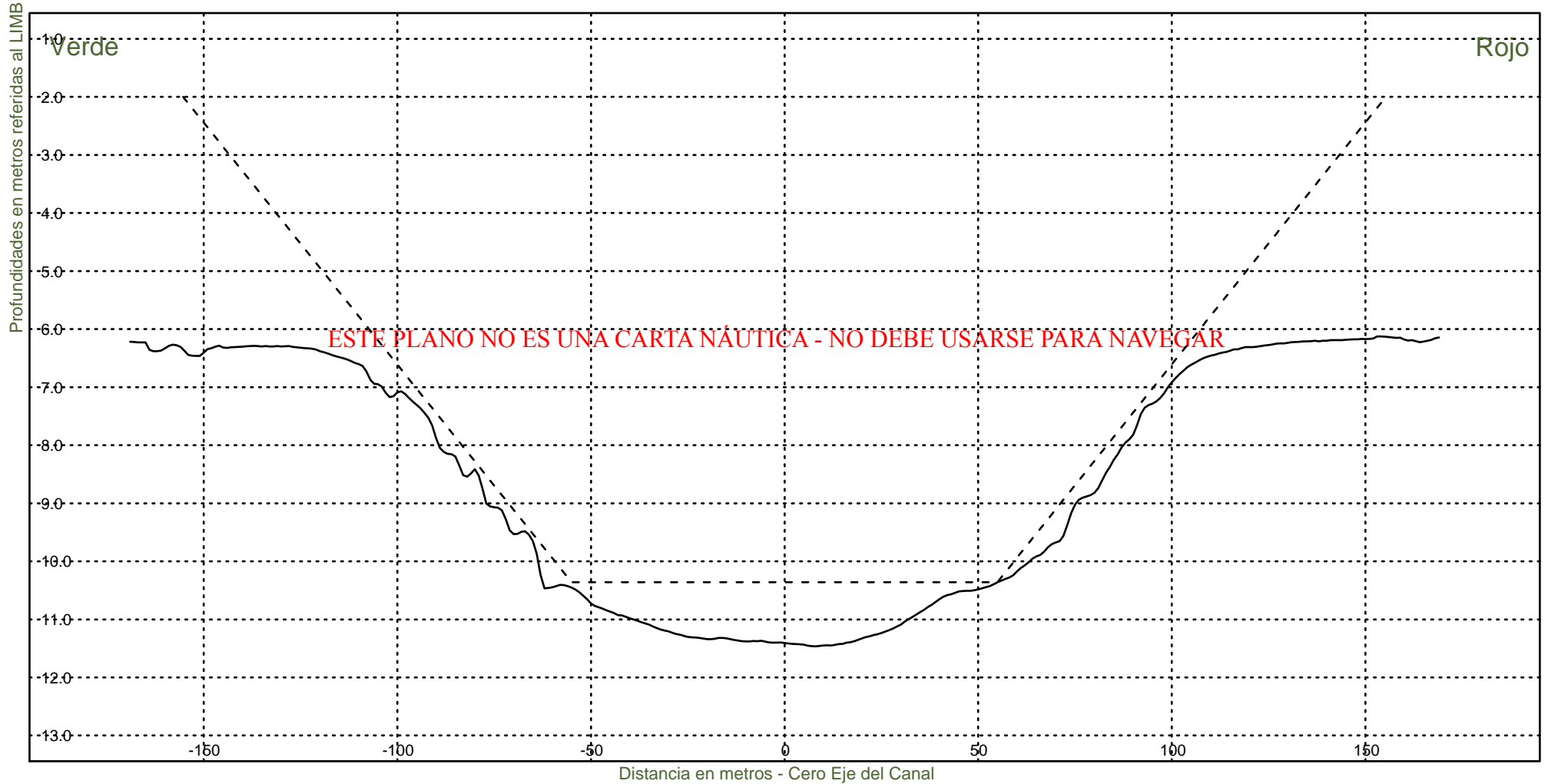
Area Canal, KM 39.6-86.2

Hz 1: 1500

V 1: 100

KM 48200

----- : Teorico 34 pies
————— : Batimetria Marzo 2026



Consorcio Boskalis - Dredging International


Ing. Alberto G. Palomar
REPRESENTANTE TECNICO

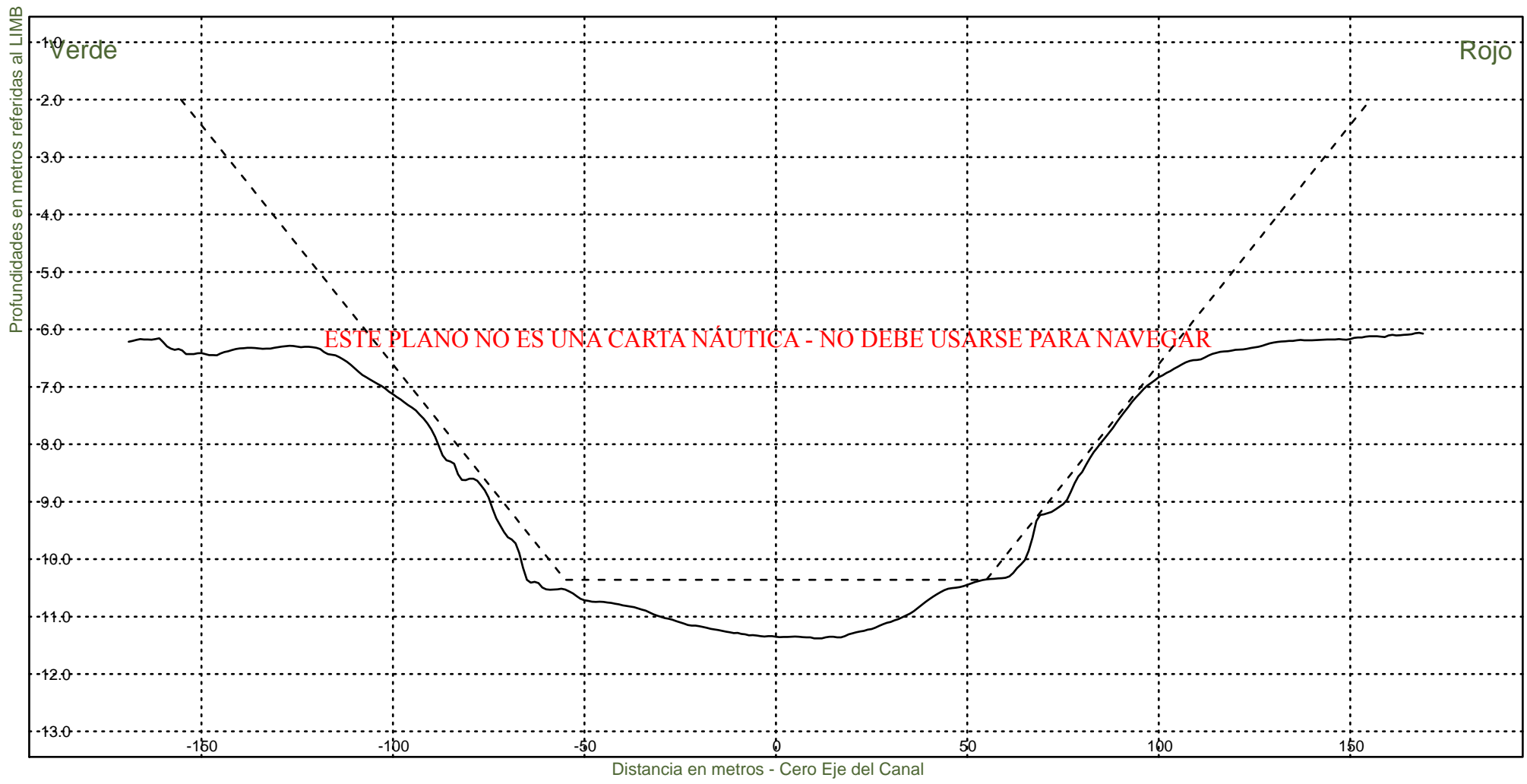
Comision Administradora del Rio de la Plata

Canal Martin Garcia

----- : Teorico 34 pies
————— : Batimetria Marzo 2026

Area Canal, KM 39.6-86.2
Hz 1: 1500
V 1: 100

KM 48400



Consorcio Boskalis - Dredging International

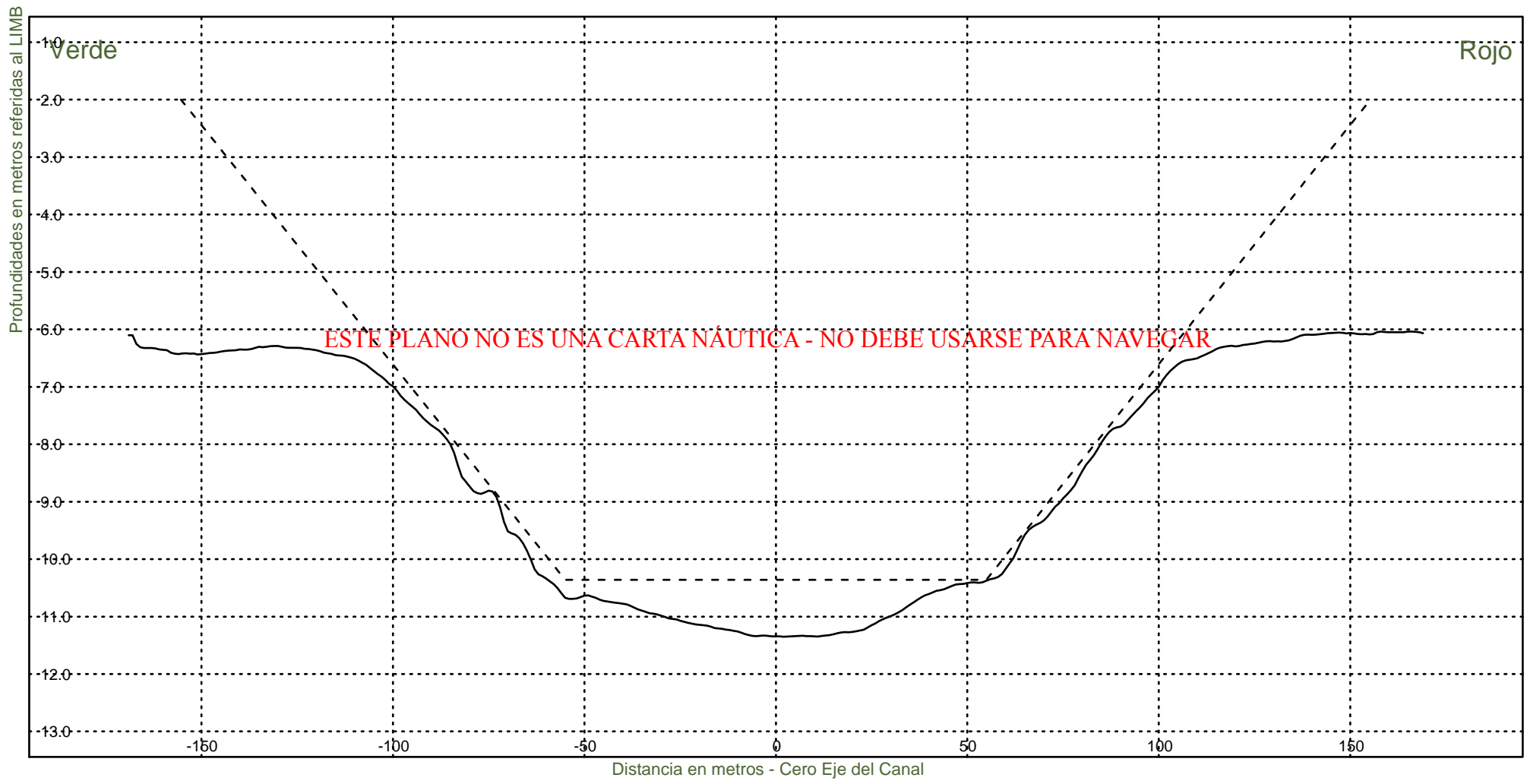

Ing. Alberto G. Palomar
REPRESENTANTE TECNICO

Comision Administradora del Rio de la Plata
Canal Martin Garcia

----- : Teorico 34 pies
————— : Batimetria Marzo 2026

Area Canal, KM 39.6-86.2
Hz 1: 1500
V 1: 100

KM 48600



Consorcio Boskalis - Dredging International

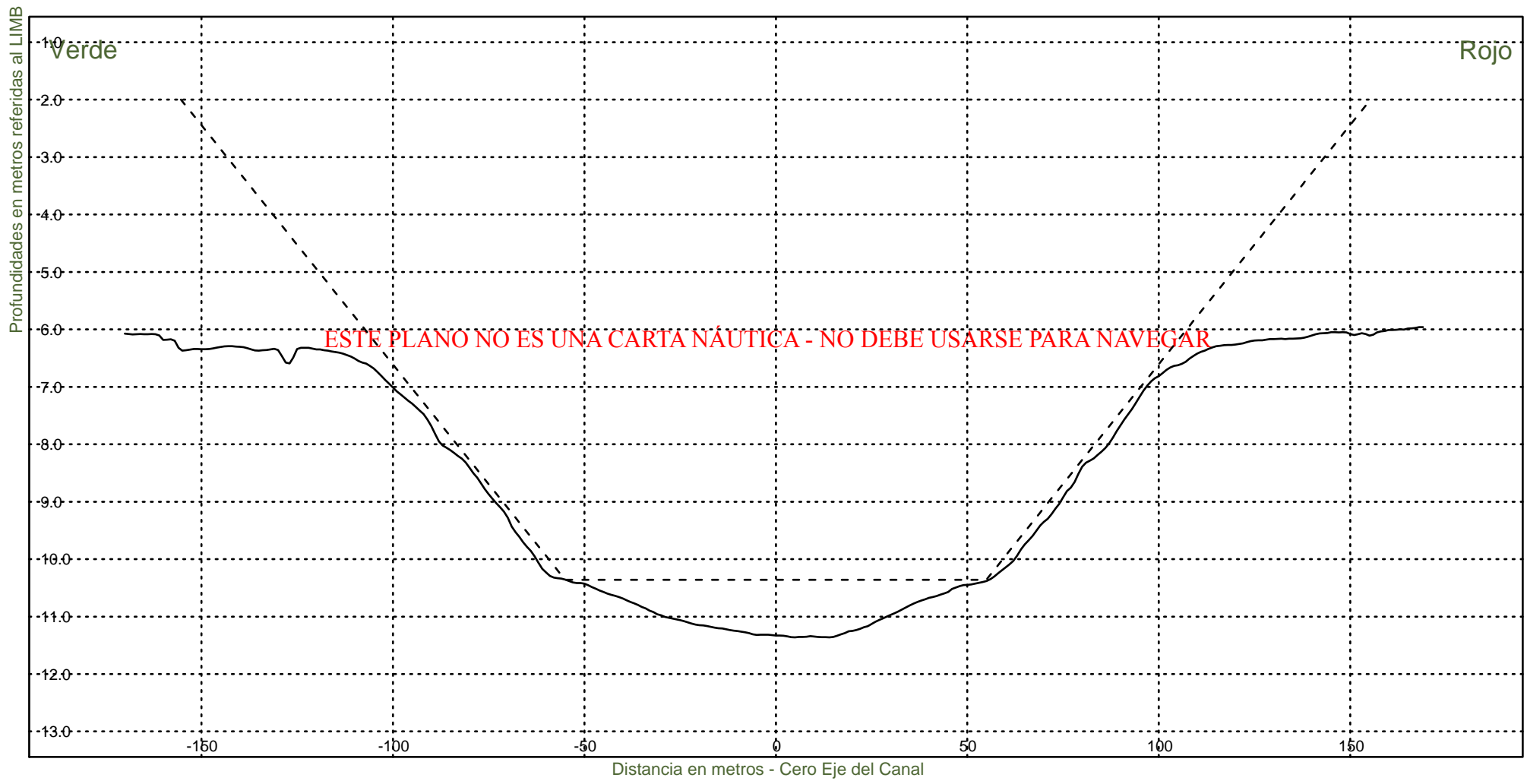

Ing. Alberto G. Palomar
REPRESENTANTE TECNICO

Comision Administradora del Rio de la Plata
Canal Martin Garcia

----- : Teorico 34 pies
————— : Batimetria Marzo 2026

Area Canal, KM 39.6-86.2
Hz 1: 1500
V 1: 100

KM 48800



Consorcio Boskalis - Dredging International

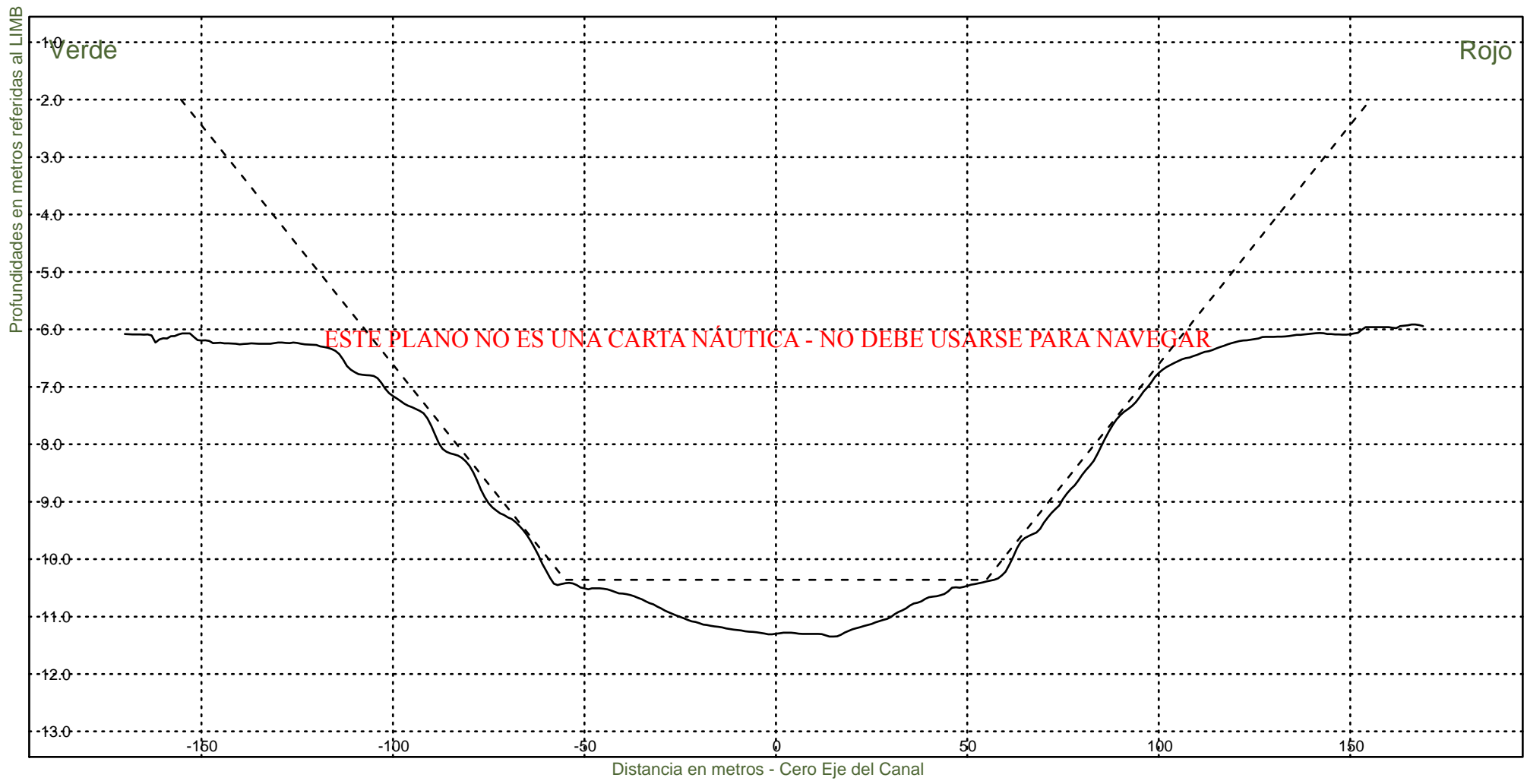

Ing. Alberto G. Palomar
REPRESENTANTE TECNICO

Comision Administradora del Rio de la Plata
Canal Martin Garcia

----- : Teorico 34 pies
————— : Batimetria Marzo 2026

Area Canal, KM 39.6-86.2
Hz 1: 1500
V 1: 100

KM 49000



Consorcio Boskalis - Dredging International


Ing. Alberto G. Palomar
REPRESENTANTE TECNICO

Comision Administradora del Rio de la Plata
Canal Martin Garcia

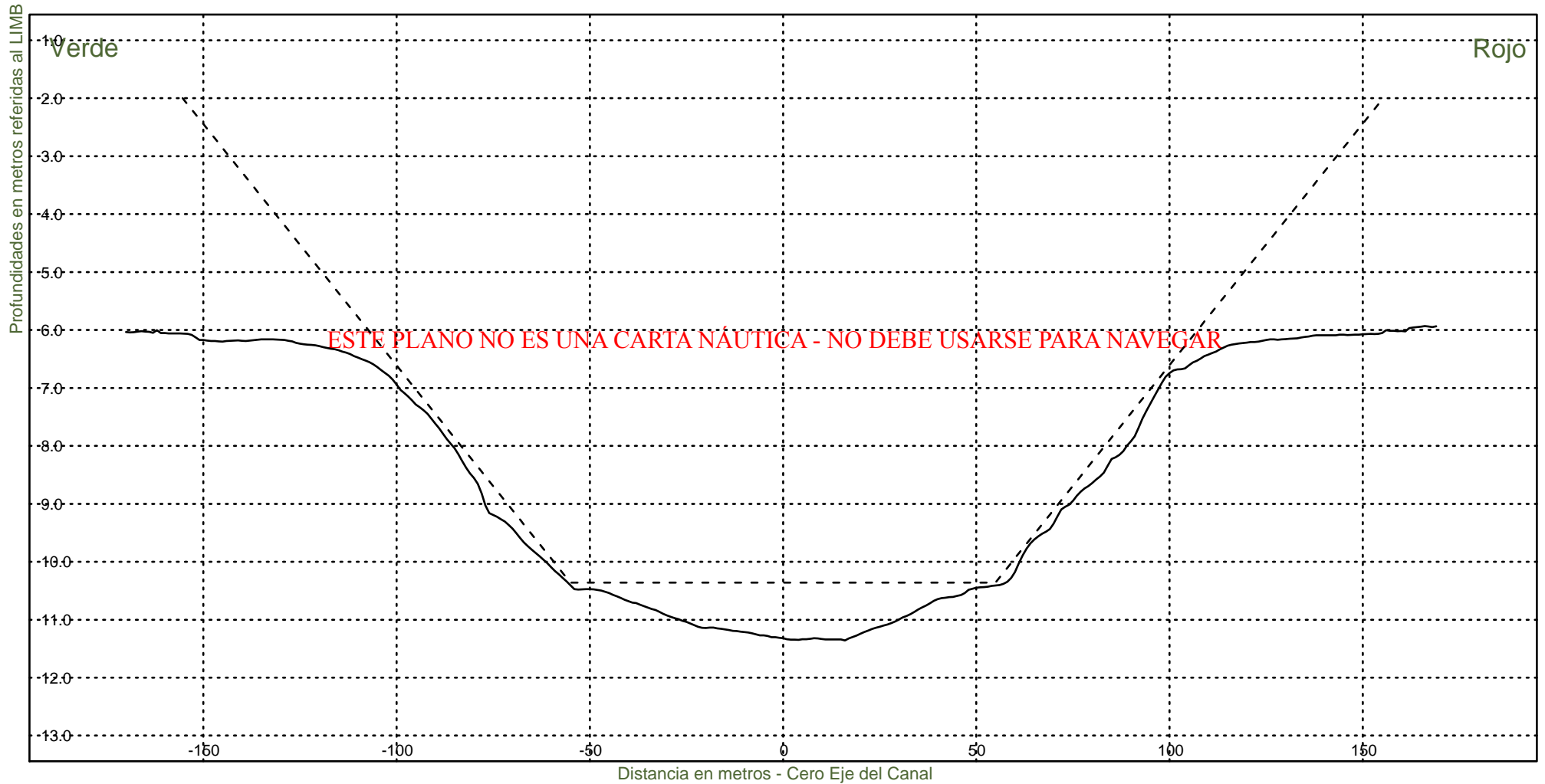
Area Canal, KM 39.6-86.2

Hz 1: 1500

V 1: 100

KM 49200

----- : Teorico 34 pies
————— : Batimetria Marzo 2026



Consorcio Boskalis - Dredging International

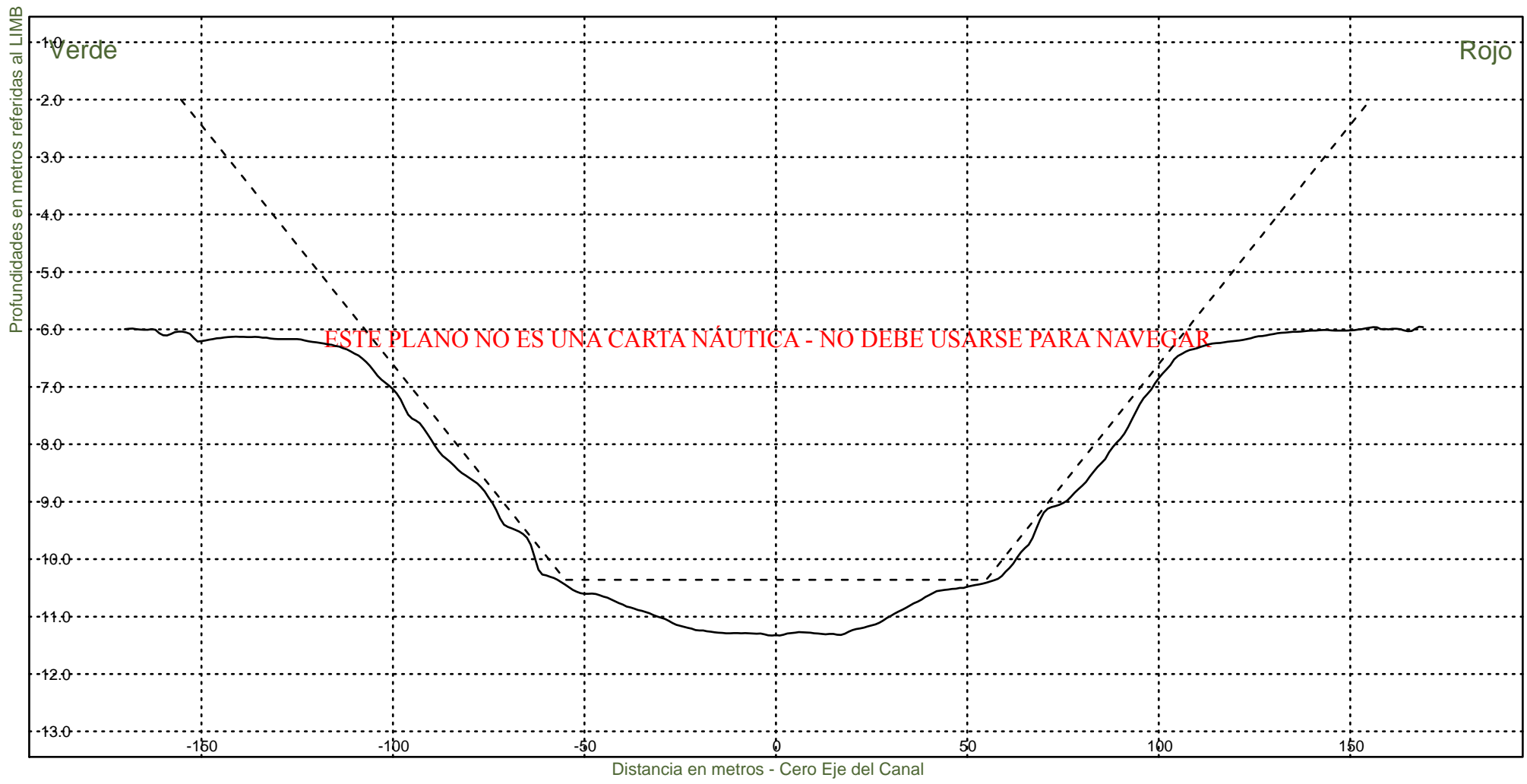

Ing. Alberto G. Palomar
REPRESENTANTE TECNICO

Comision Administradora del Rio de la Plata
Canal Martin Garcia

----- : Teorico 34 pies
————— : Batimetria Marzo 2026

Area Canal, KM 39.6-86.2
Hz 1: 1500
V 1: 100

KM 49400



Consorcio Boskalis - Dredging International


Ing. Alberto G. Palomar
REPRESENTANTE TECNICO

Comision Administradora del Rio de la Plata
Canal Martin Garcia

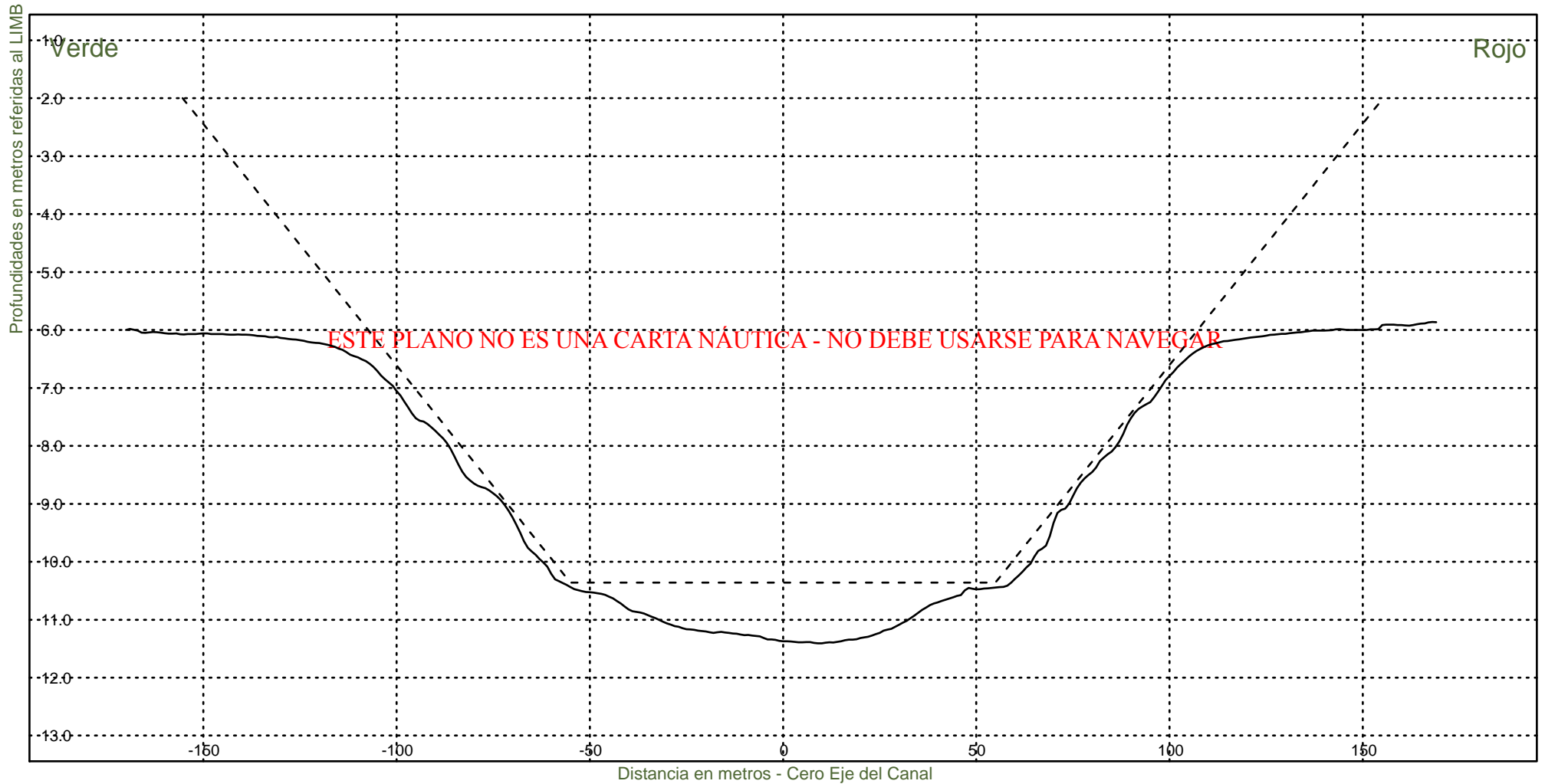
Area Canal, KM 39.6-86.2

Hz 1: 1500

V 1: 100

KM 49600

----- : Teorico 34 pies
————— : Batimetria Marzo 2026



Consorcio Boskalis - Dredging International

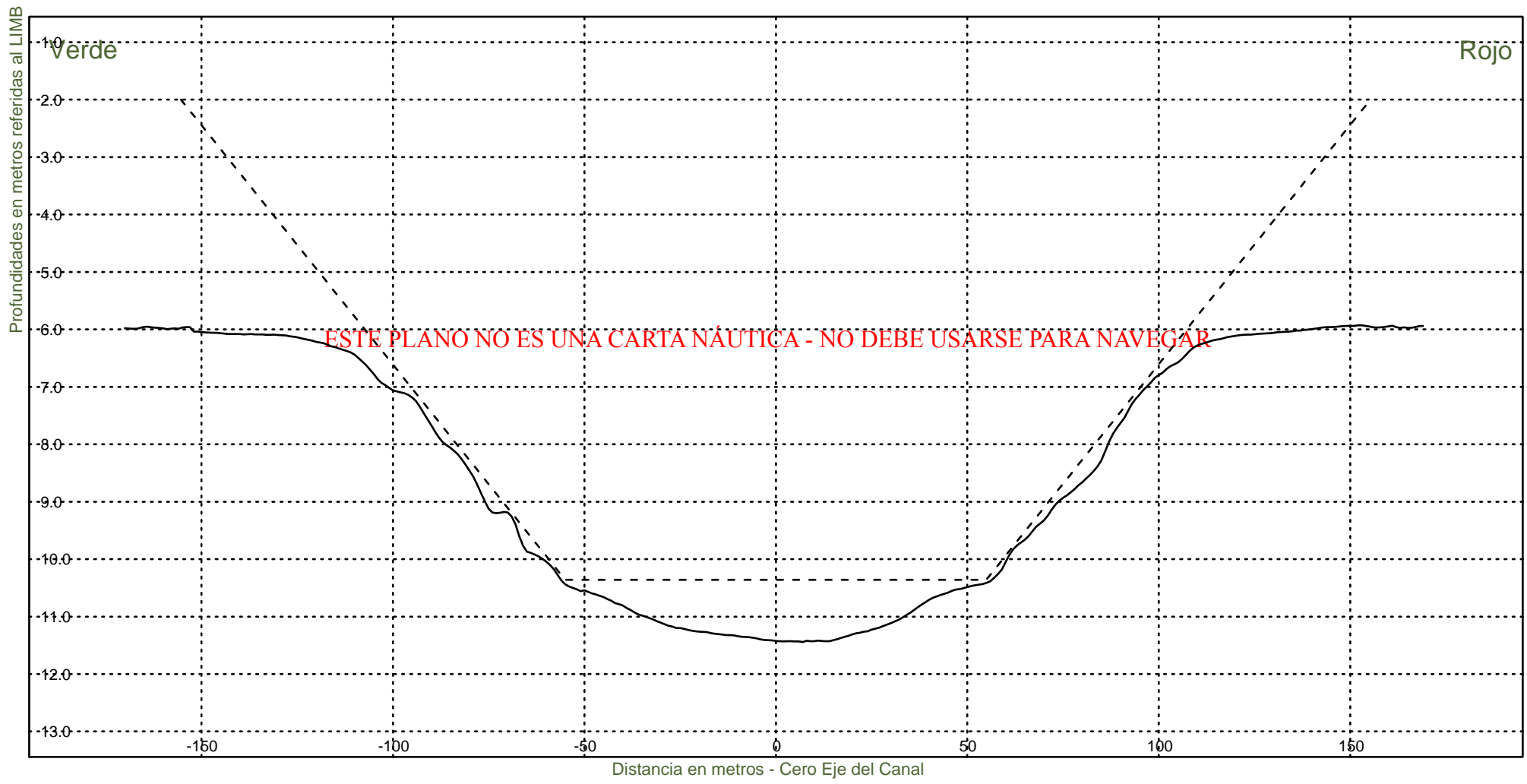

Ing. Alberto G. Palomar
REPRESENTANTE TECNICO

Comision Administradora del Rio de la Plata

Canal Martin Garcia

----- : Teorico 34 pies
————— : Batimetria Marzo 2026

Area Canal, KM 39.6-86.2
Hz 1: 1500
V 1: 100
KM 49800



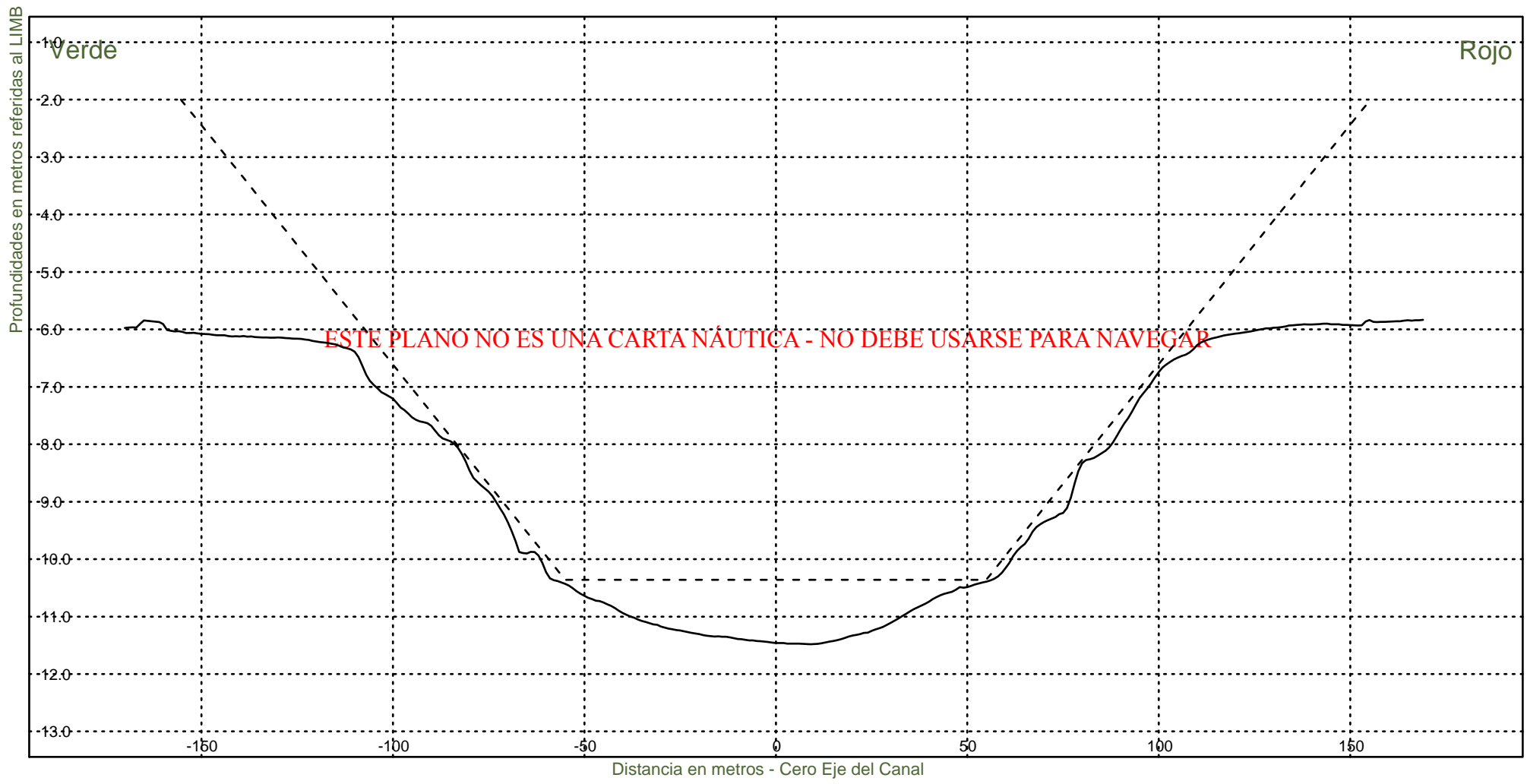
Consorcio Boskalis - Dredging International


Ing. Alberto G. Palomar
REPRESENTANTE TECNICO

Comision Administradora del Rio de la Plata
Canal Martin Garcia

----- : Teorico 34 pies
————— : Batimetria Marzo 2026

Area Canal, KM 39.6-86.2
Hz 1: 1500
V 1: 100
KM 50000



Consorcio Boskalis - Dredging International


Ing. Alberto G. Palomar
REPRESENTANTE TECNICO

Comision Administradora del Rio de la Plata
Canal Martin Garcia

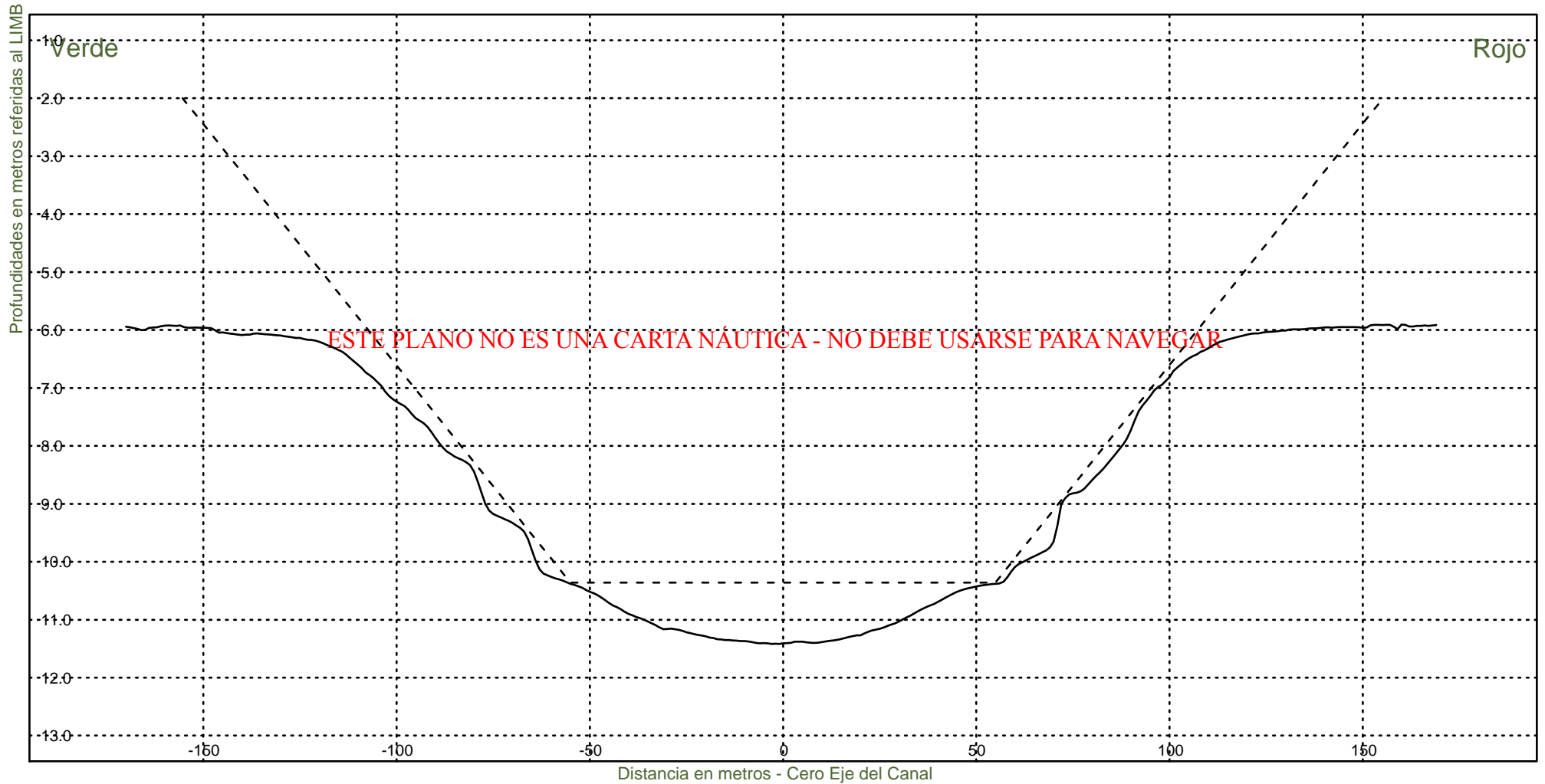
Area Canal, KM 39.6-86.2

Hz 1: 1500

V 1: 100

KM 50200

----- : Teorico 34 pies
————— : Batimetria Marzo 2026



Consorcio Boskalis - Dredging International


Ing. Alberto G. Palomar
REPRESENTANTE TECNICO

Comision Administradora del Rio de la Plata

Canal Martin Garcia

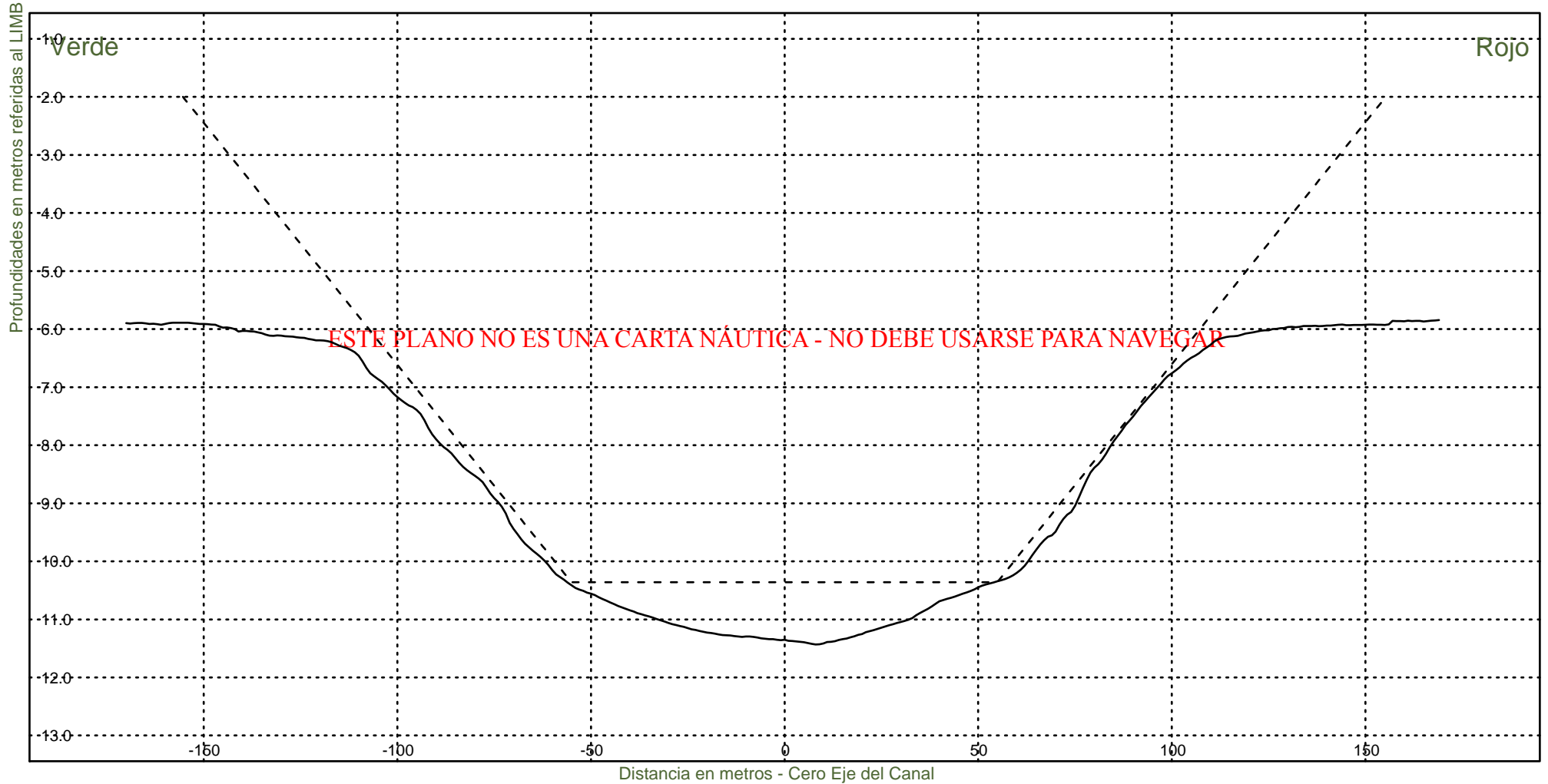
Area Canal, KM 39.6-86.2

Hz 1: 1500

V 1: 100

KM 50400

----- : Teorico 34 pies
————— : Batimetria Marzo 2026



Consorcio Boskalis - Dredging International


Ing. Alberto G. Palomar
REPRESENTANTE TECNICO

Comision Administradora del Rio de la Plata
Canal Martin Garcia

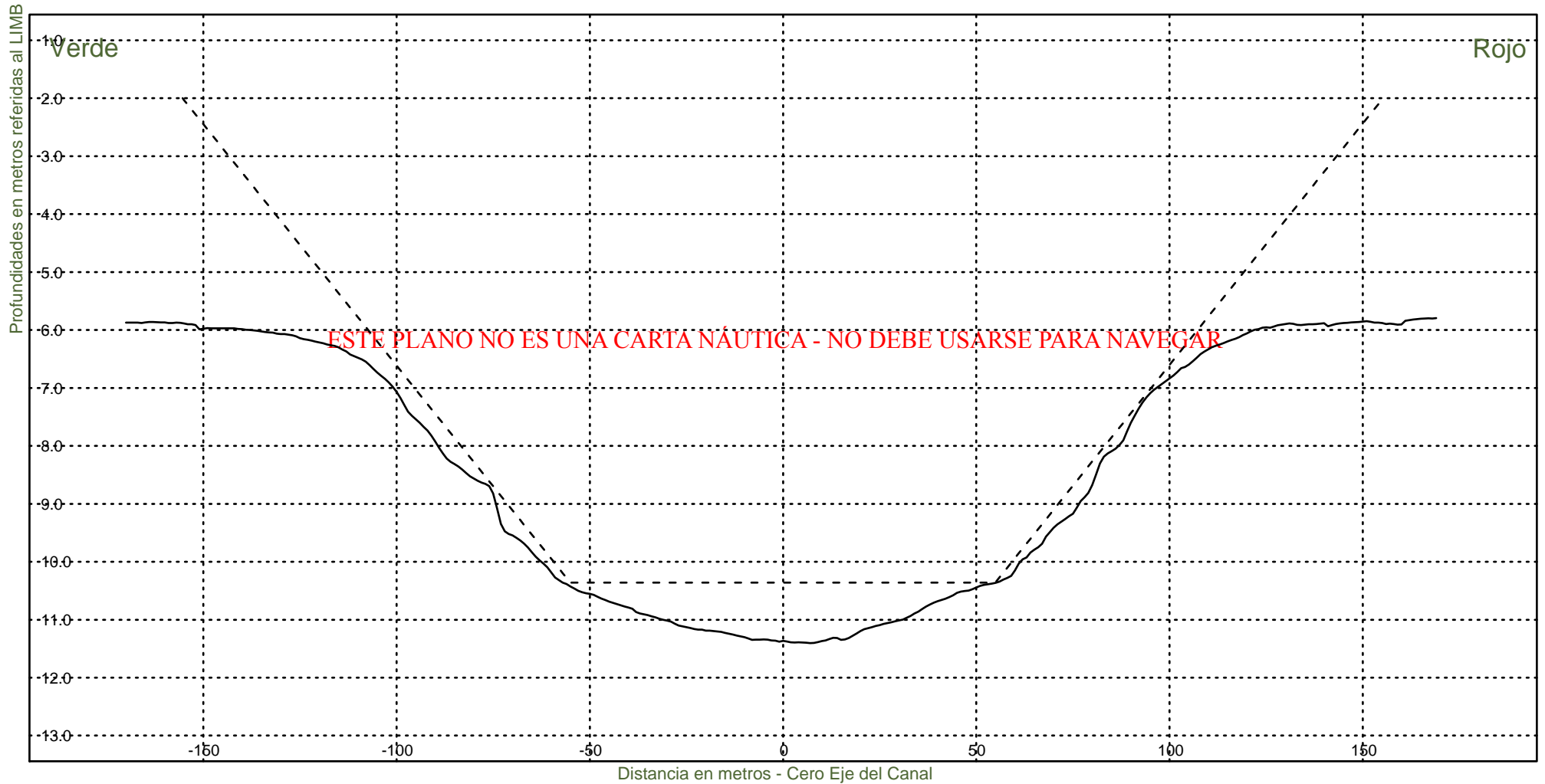
Area Canal, KM 39.6-86.2

Hz 1: 1500

V 1: 100

KM 50600

----- : Teorico 34 pies
————— : Batimetria Marzo 2026



Consorcio Boskalis - Dredging International


Ing. Alberto G. Palomar
REPRESENTANTE TECNICO

Comision Administradora del Rio de la Plata
Canal Martin Garcia

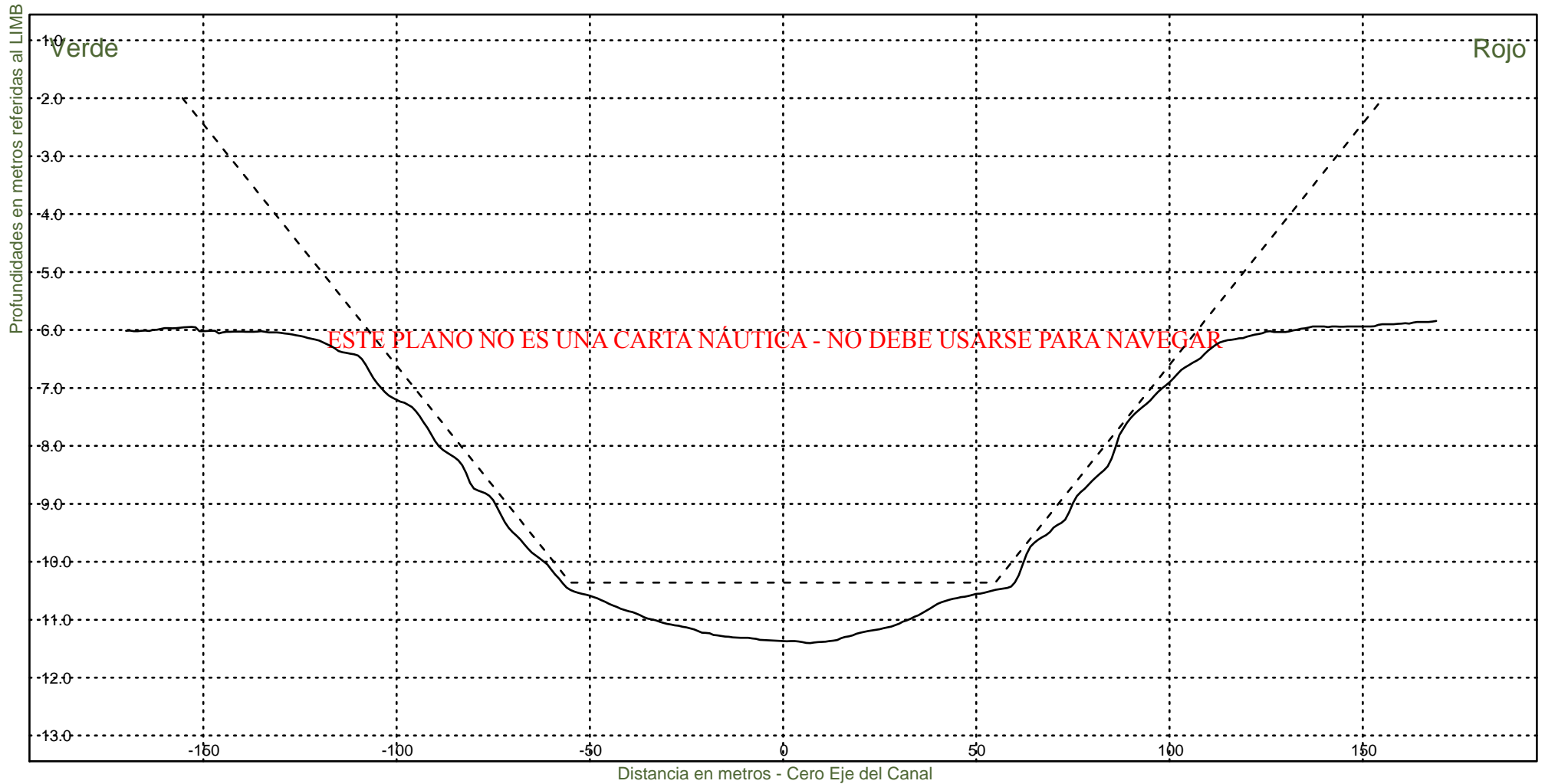
Area Canal, KM 39.6-86.2

Hz 1: 1500

V 1: 100

KM 50800

----- : Teorico 34 pies
————— : Batimetria Marzo 2026



Consorcio Boskalis - Dredging International


Ing. Alberto G. Palomar
REPRESENTANTE TECNICO

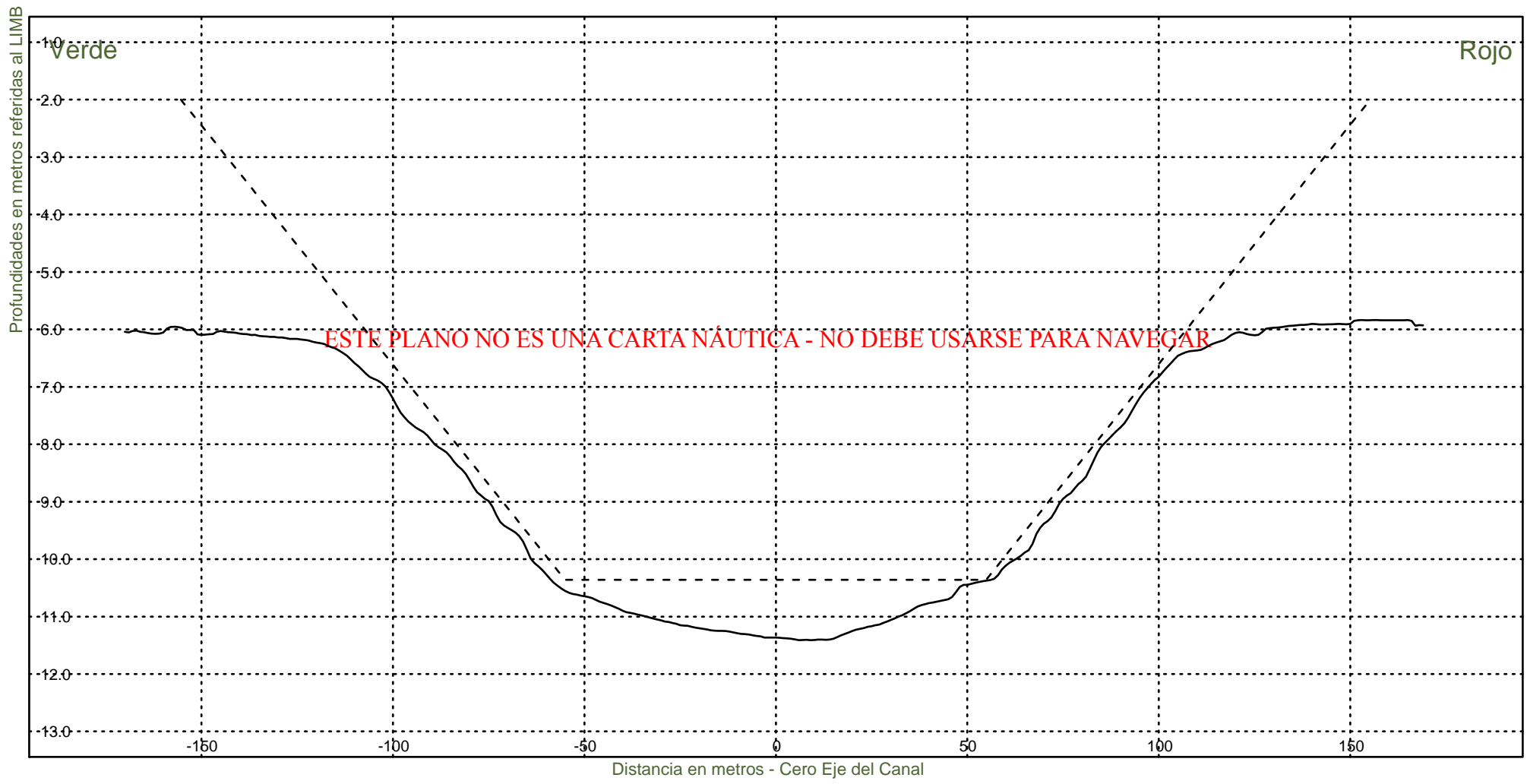
Comision Administradora del Rio de la Plata

Canal Martin Garcia

----- : Teorico 34 pies
————— : Batimetria Marzo 2026

Area Canal, KM 39.6-86.2
Hz 1: 1500
V 1: 100

KM 51000



Consorcio Boskalis - Dredging International

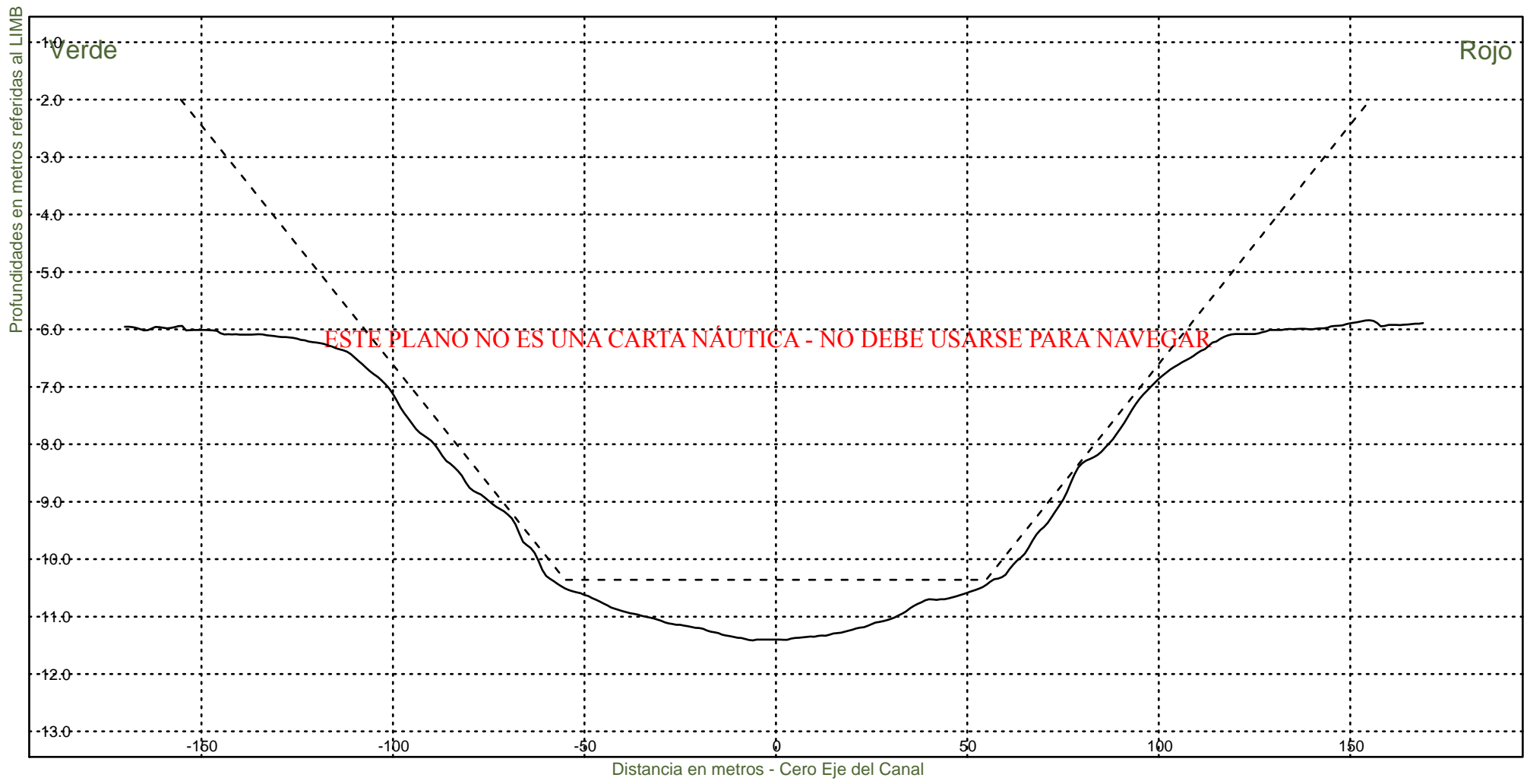

Ing. Alberto G. Palomar
REPRESENTANTE TECNICO

Comision Administradora del Rio de la Plata
Canal Martin Garcia

----- : Teorico 34 pies
————— : Batimetria Marzo 2026

Area Canal, KM 39.6-86.2
Hz 1: 1500
V 1: 100

KM 51200



Consorcio Boskalis - Dredging International

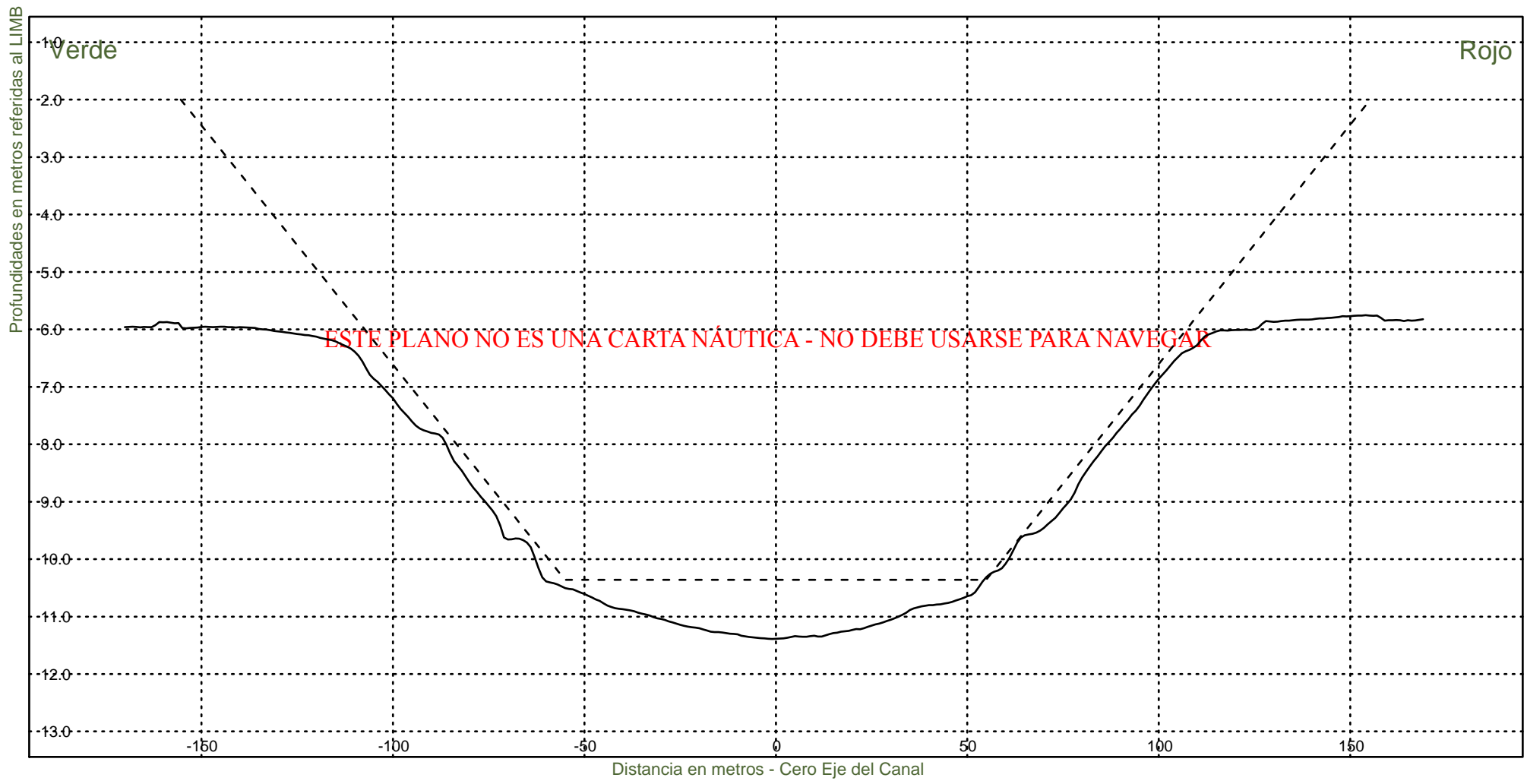

Ing. Alberto G. Palomar
REPRESENTANTE TECNICO

Comision Administradora del Rio de la Plata
Canal Martin Garcia

----- : Teorico 34 pies
————— : Batimetria Marzo 2026

Area Canal, KM 39.6-86.2
Hz 1: 1500
V 1: 100

KM 51400



Consorcio Boskalis - Dredging International

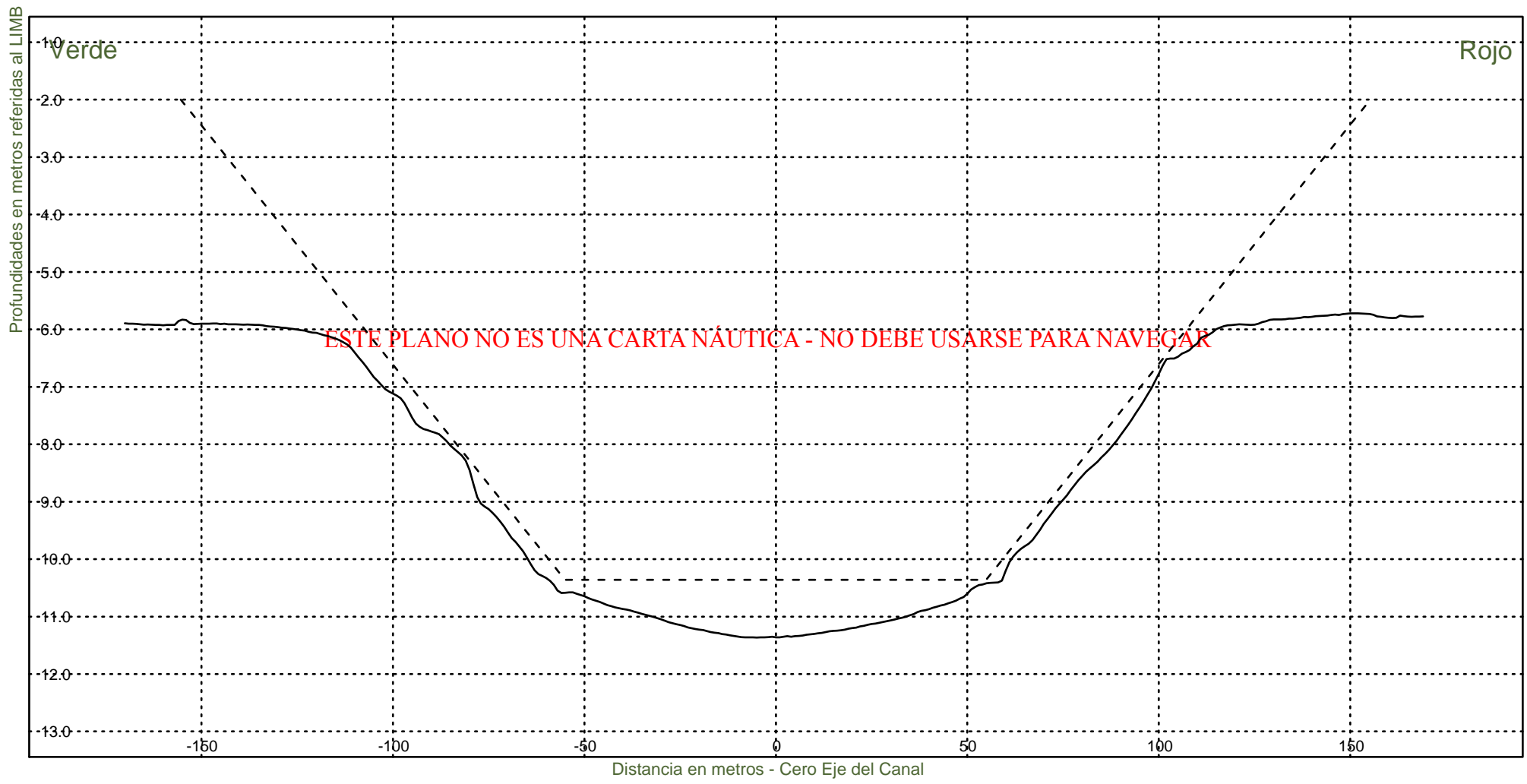

Ing. Alberto G. Palomar
REPRESENTANTE TECNICO

Comision Administradora del Rio de la Plata
Canal Martin Garcia

----- : Teorico 34 pies
——— : Batimetria Marzo 2026

Area Canal, KM 39.6-86.2
Hz 1: 1500
V 1: 100

KM 51600



Consorcio Boskalis - Dredging International


Ing. Alberto G. Palomar
REPRESENTANTE TECNICO

Comision Administradora del Rio de la Plata
Canal Martin Garcia

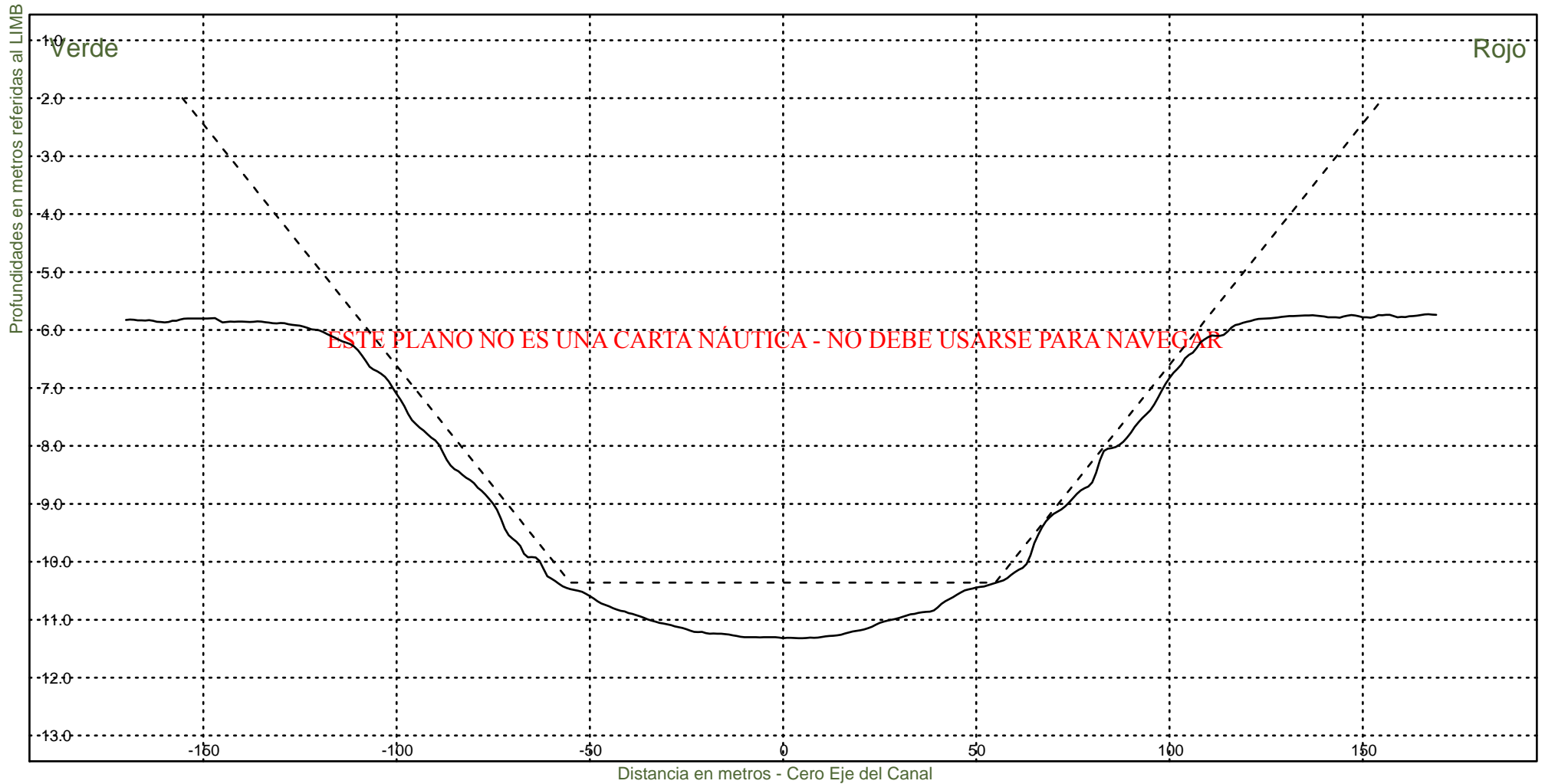
Area Canal, KM 39.6-86.2

Hz 1: 1500

V 1: 100

KM 51800

----- : Teorico 34 pies
————— : Batimetria Marzo 2026



Consorcio Boskalis - Dredging International

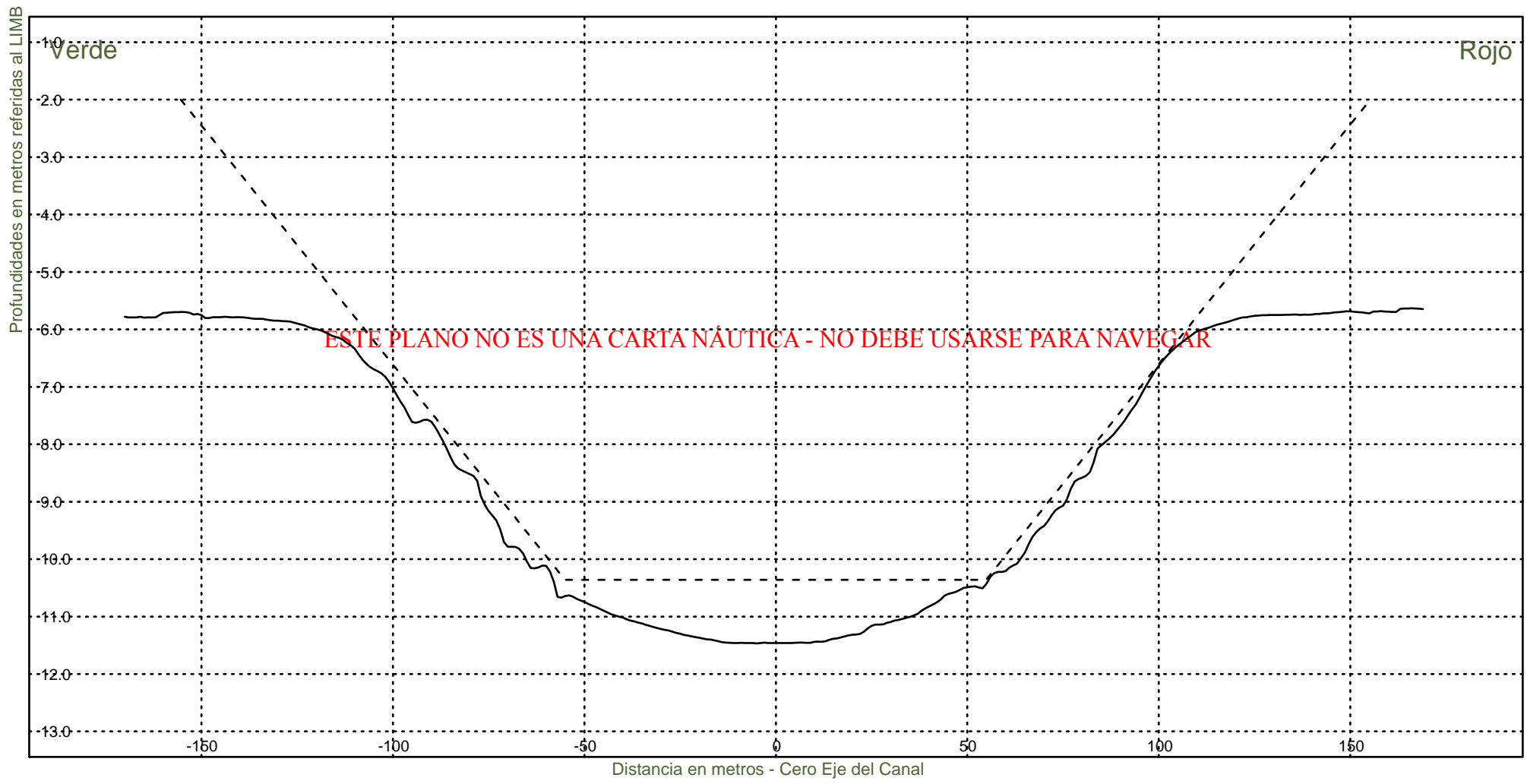

Ing. Alberto G. Palomar
REPRESENTANTE TECNICO

Comision Administradora del Rio de la Plata
Canal Martin Garcia

----- : Teorico 34 pies
————— : Batimetria Marzo 2026

Area Canal, KM 39.6-86.2
Hz 1: 1500
V 1: 100

KM 52000



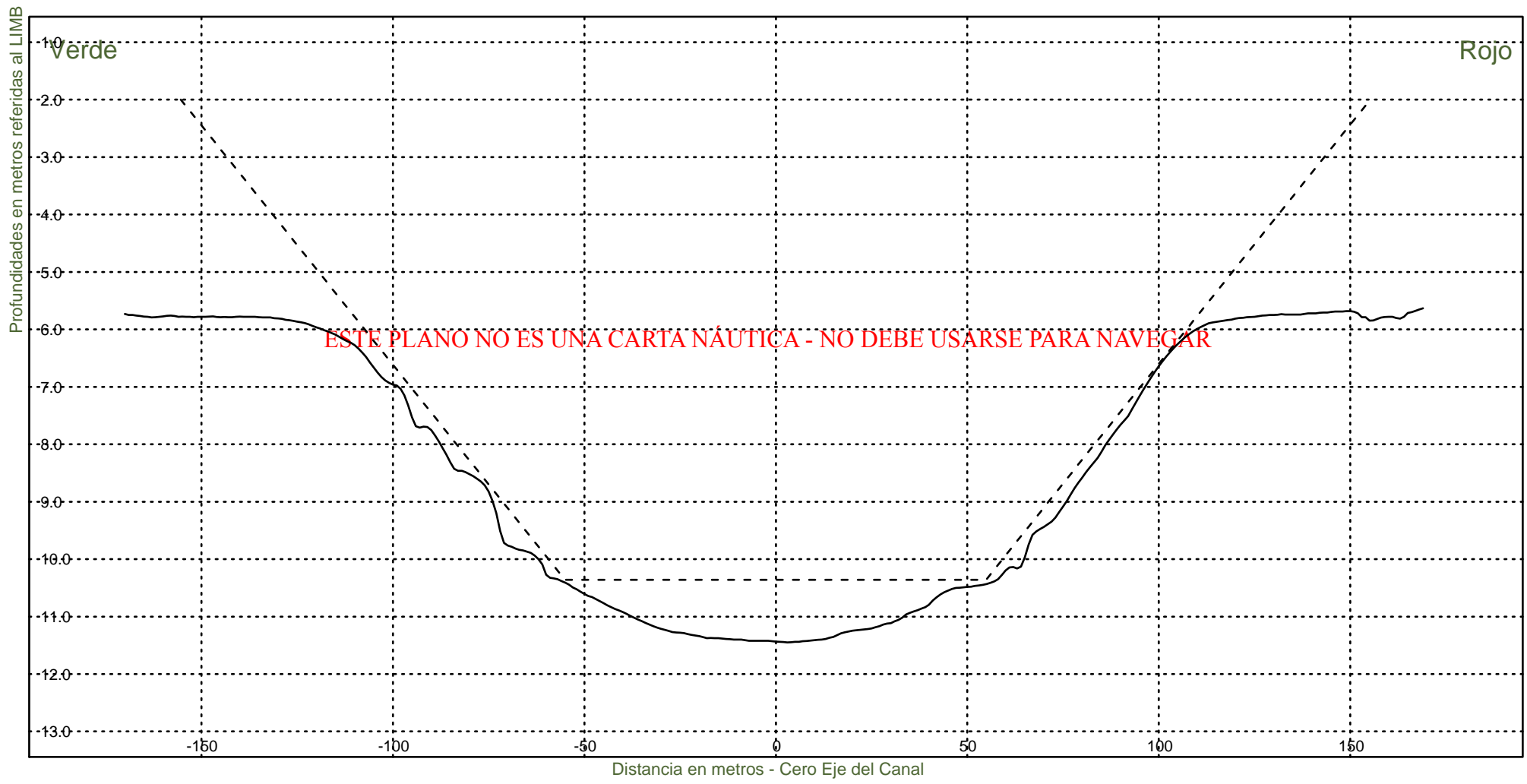
Consorcio Boskalis - Dredging International


Ing. Alberto G. Palomar
REPRESENTANTE TECNICO

Comision Administradora del Rio de la Plata
Canal Martin Garcia

----- : Teorico 34 pies
————— : Batimetria Marzo 2026

Area Canal, KM 39.6-86.2
Hz 1: 1500
V 1: 100
KM 52200



Consorcio Boskalis - Dredging International


Ing. Alberto G. Palomar
REPRESENTANTE TECNICO

Comision Administradora del Rio de la Plata
Canal Martin Garcia

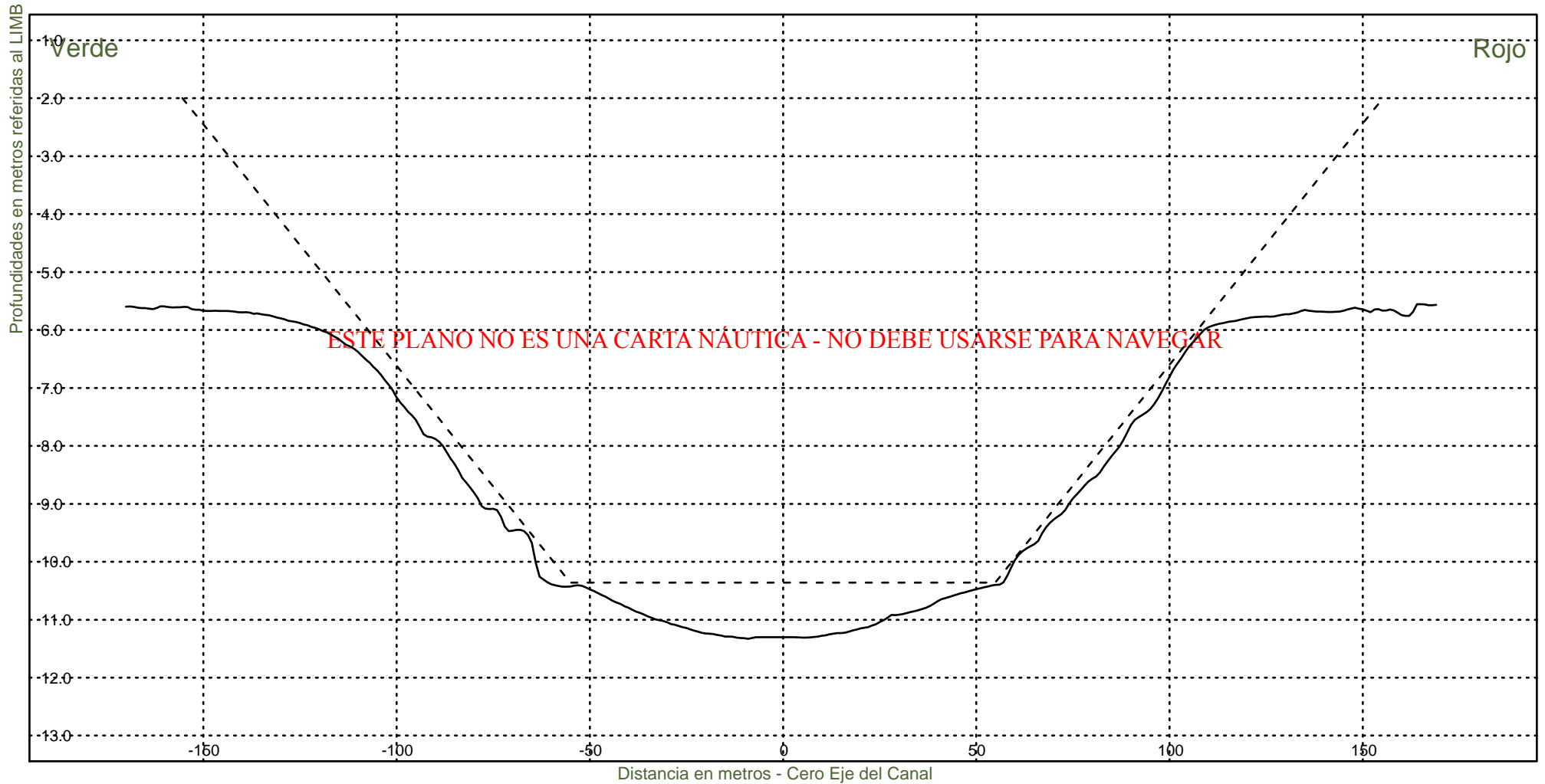
Area Canal, KM 39.6-86.2

Hz 1: 1500

V 1: 100

KM 52400

----- : Teorico 34 pies
————— : Batimetria Marzo 2026



Consorcio Boskalis - Dredging International


Ing. Alberto G. Palomar
REPRESENTANTE TECNICO

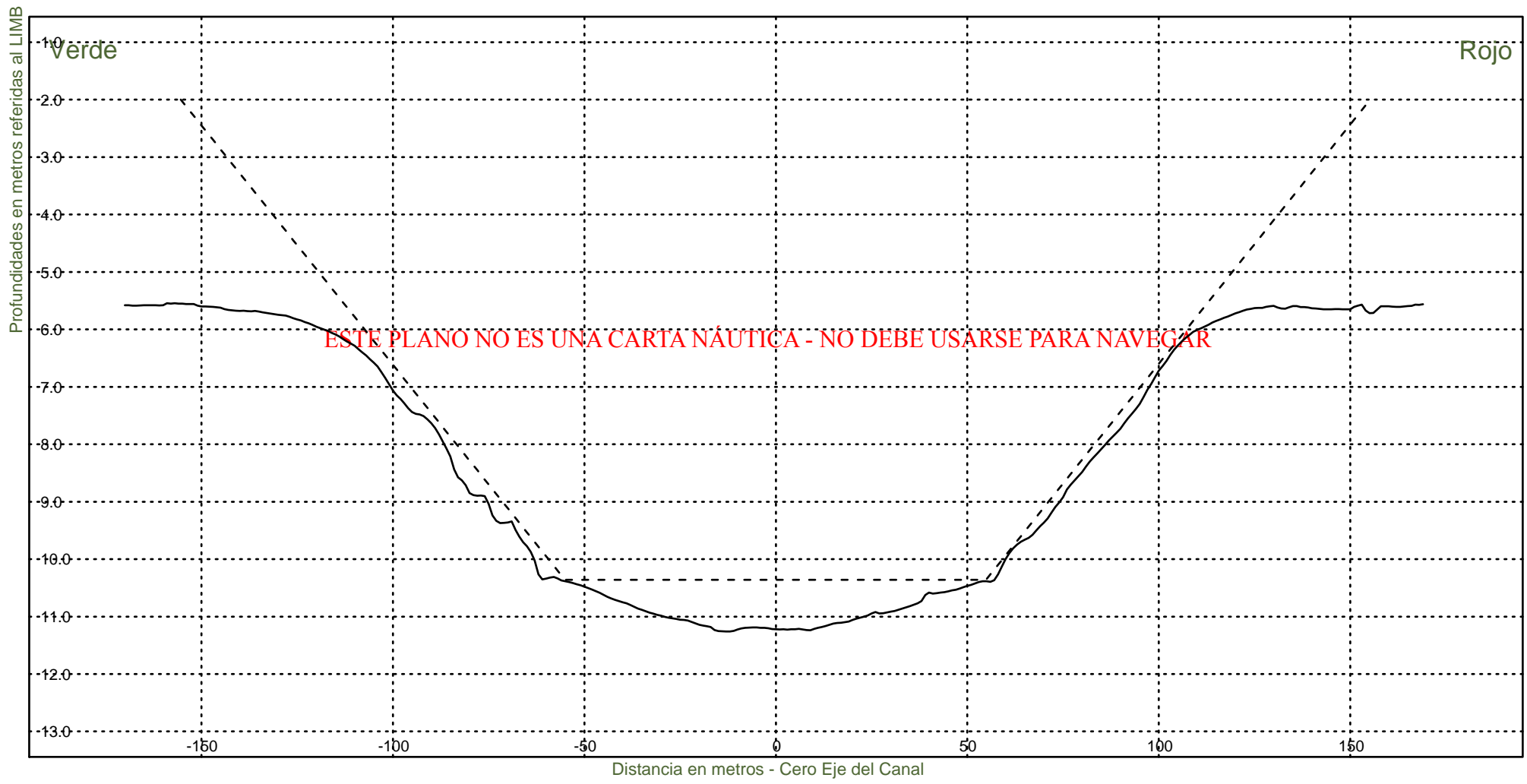
Comision Administradora del Rio de la Plata

Canal Martin Garcia

----- : Teorico 34 pies
————— : Batimetria Marzo 2026

Area Canal, KM 39.6-86.2
Hz 1: 1500
V 1: 100

KM 52600



Consorcio Boskalis - Dredging International

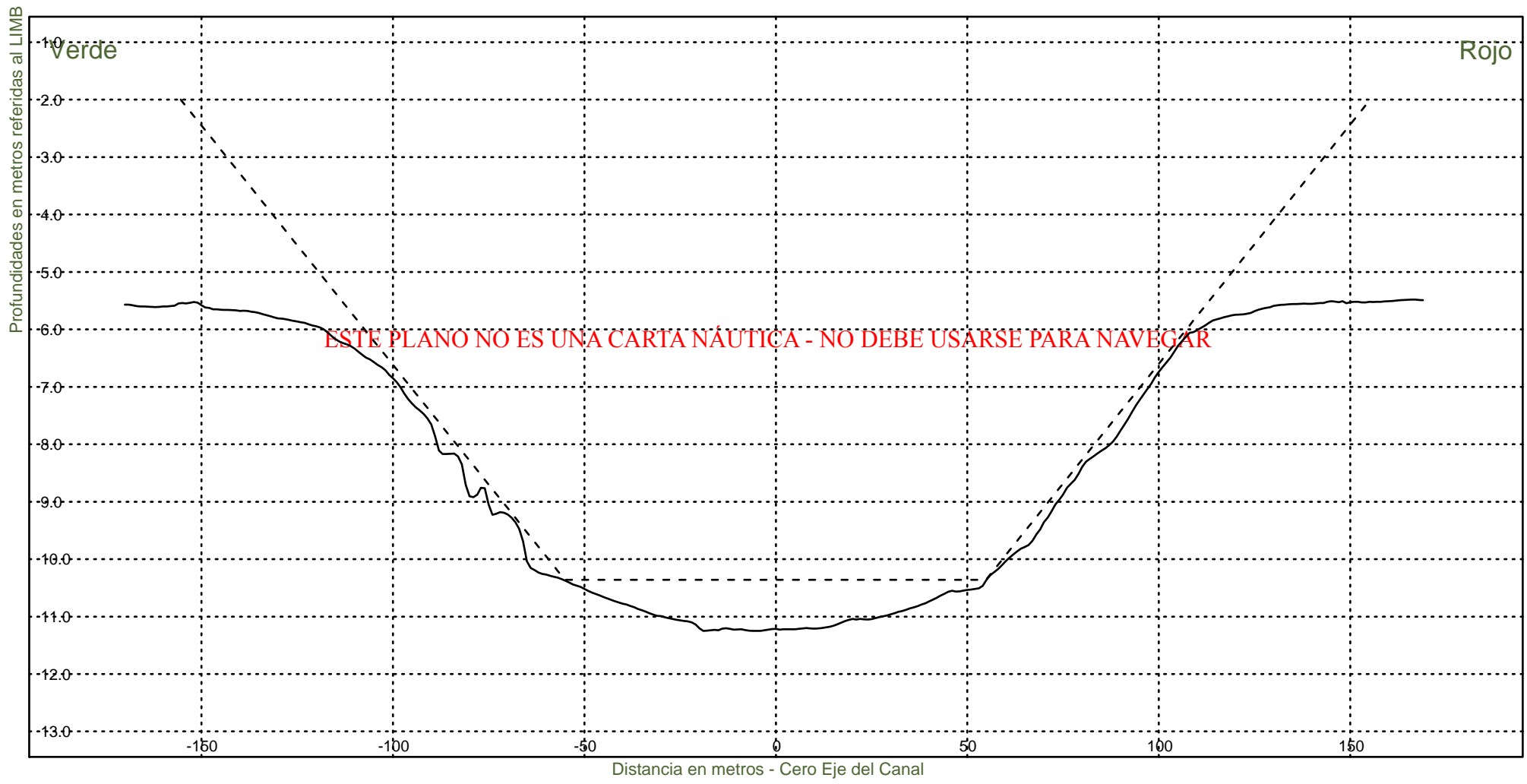

Ing. Alberto G. Palomar
REPRESENTANTE TECNICO

Comision Administradora del Rio de la Plata
Canal Martin Garcia

----- : Teorico 34 pies
————— : Batimetria Marzo 2026

Area Canal, KM 39.6-86.2
Hz 1: 1500
V 1: 100

KM 52800



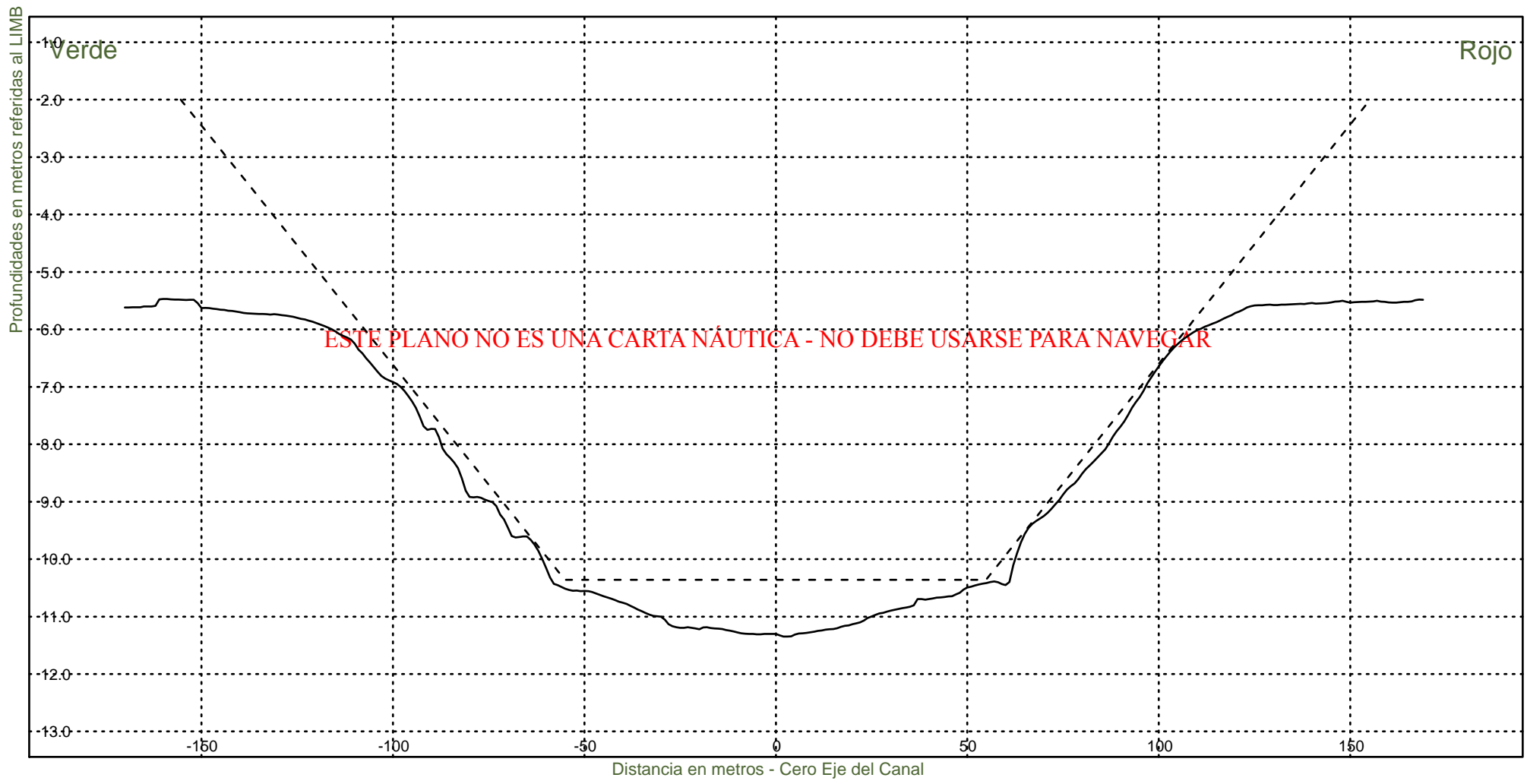
Consorcio Boskalis - Dredging International


Ing. Alberto G. Palomar
REPRESENTANTE TECNICO

Comision Administradora del Rio de la Plata
Canal Martin Garcia

----- : Teorico 34 pies
————— : Batimetria Marzo 2026

Area Canal, KM 39.6-86.2
Hz 1: 1500
V 1: 100
KM 53000



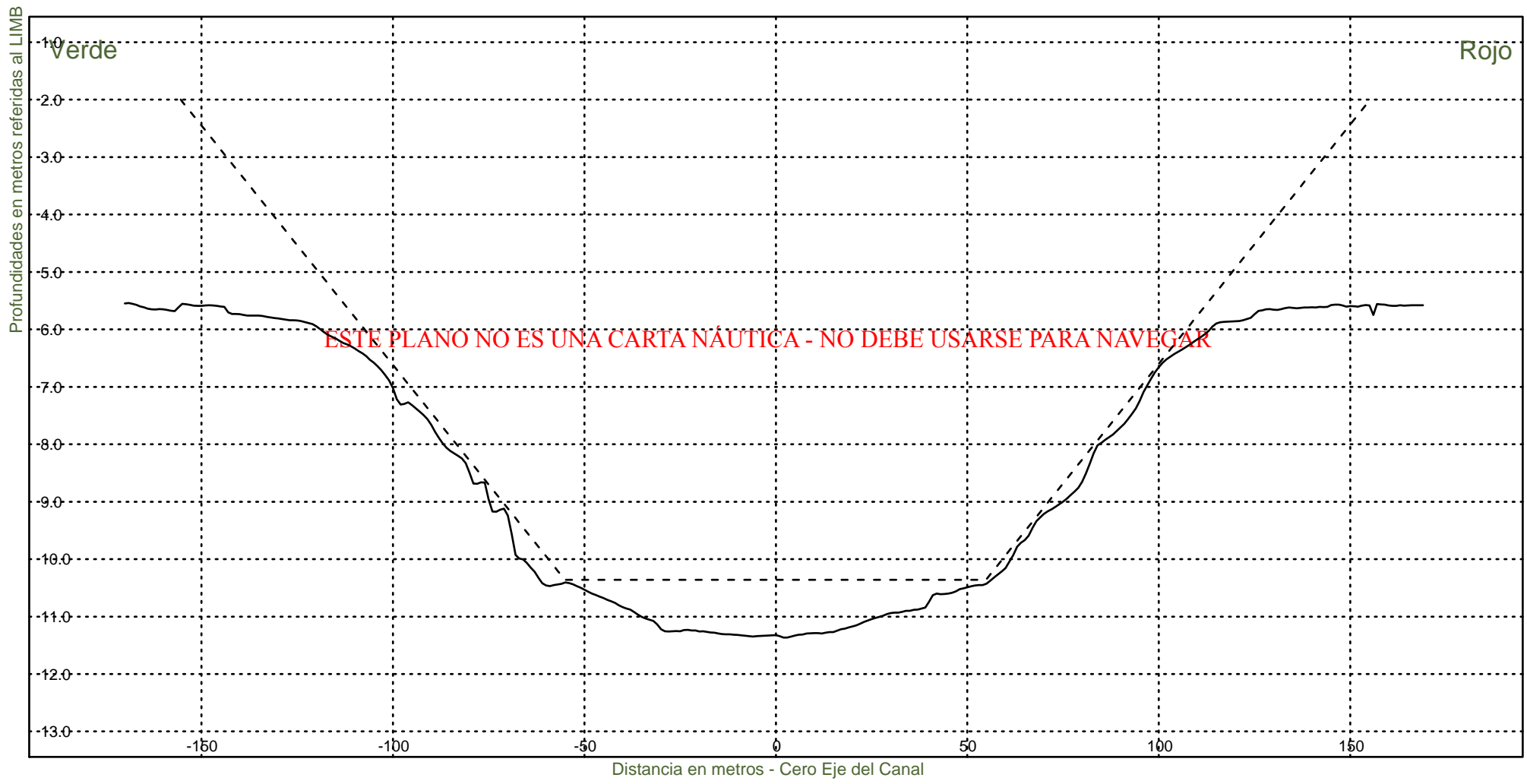
Consorcio Boskalis - Dredging International


Ing. Alberto G. Palomar
REPRESENTANTE TECNICO

Comision Administradora del Rio de la Plata
Canal Martin Garcia

----- : Teorico 34 pies
————— : Batimetria Marzo 2026

Area Canal, KM 39.6-86.2
Hz 1: 1500
V 1: 100
KM 53200



Consorcio Boskalis - Dredging International

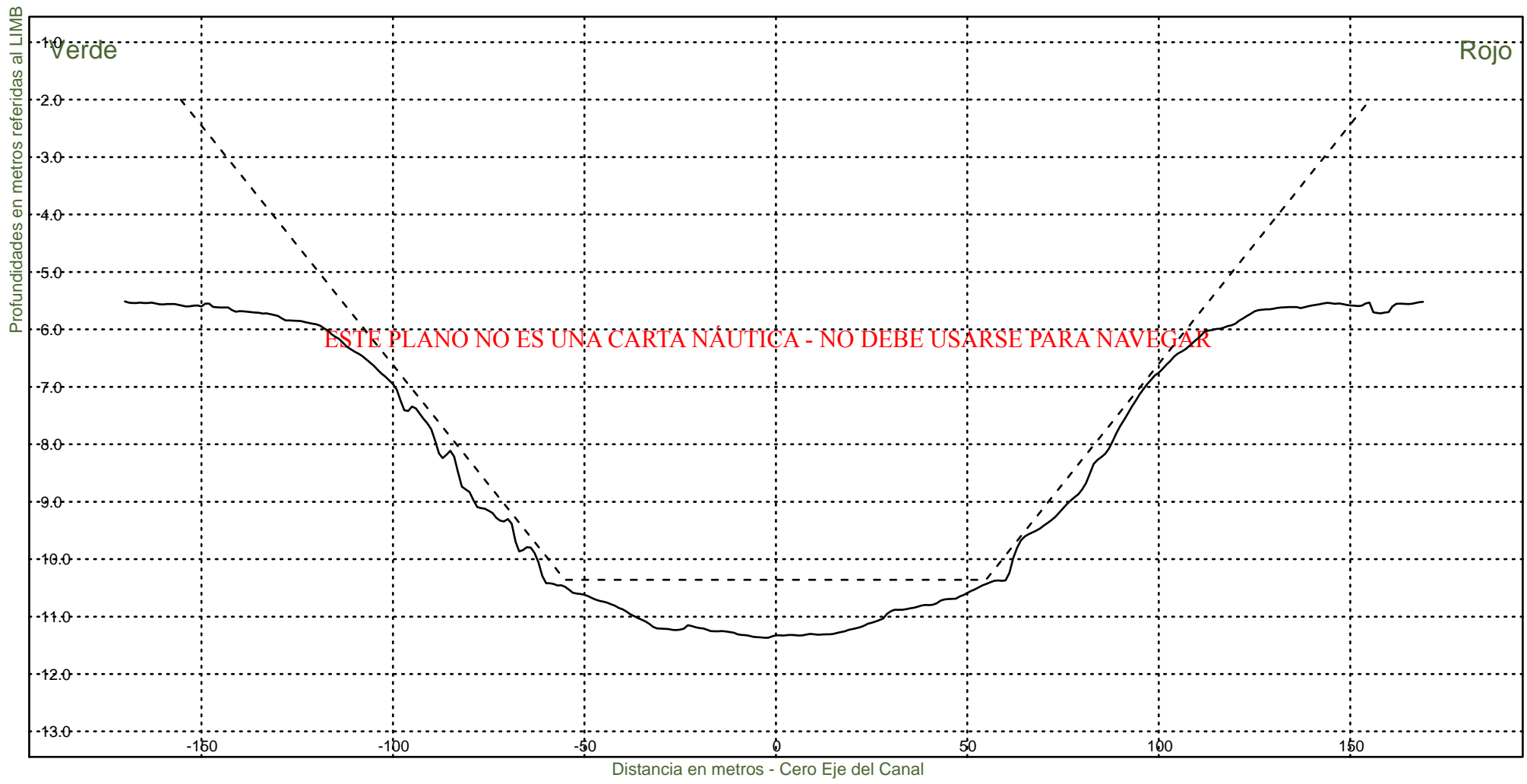

Ing. Alberto G. Palomar
REPRESENTANTE TECNICO

Comision Administradora del Rio de la Plata
Canal Martin Garcia

----- : Teorico 34 pies
————— : Batimetria Marzo 2026

Area Canal, KM 39.6-86.2
Hz 1: 1500
V 1: 100

KM 53400



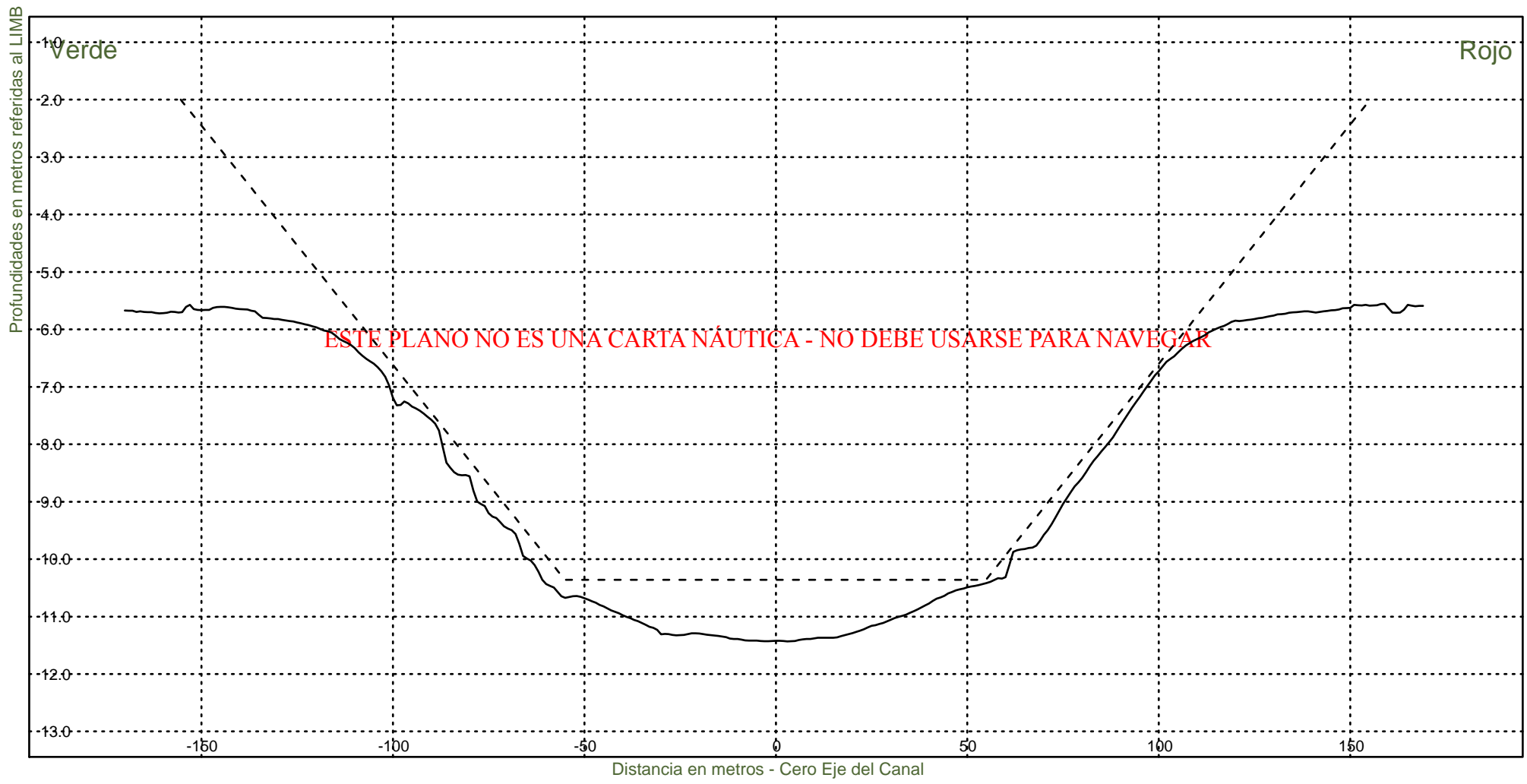
Consorcio Boskalis - Dredging International


Ing. Alberto G. Palomar
REPRESENTANTE TECNICO

Comision Administradora del Rio de la Plata
Canal Martin Garcia

----- : Teorico 34 pies
————— : Batimetria Marzo 2026

Area Canal, KM 39.6-86.2
Hz 1: 1500
V 1: 100
KM 53600



Consorcio Boskalis - Dredging International

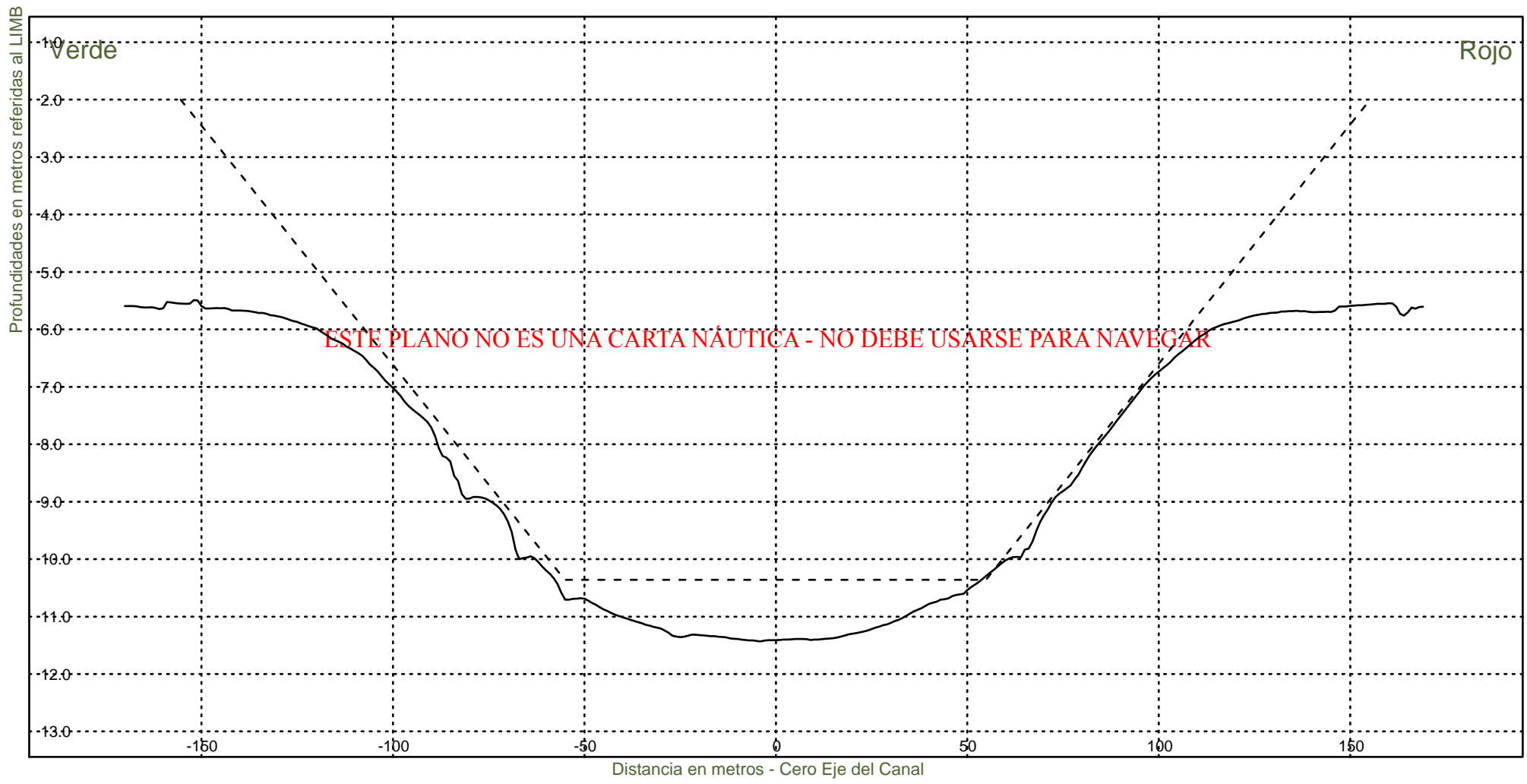

Ing. Alberto G. Palomar
REPRESENTANTE TECNICO

Comision Administradora del Rio de la Plata
Canal Martin Garcia

----- : Teorico 34 pies
————— : Batimetria Marzo 2026

Area Canal, KM 39.6-86.2
Hz 1: 1500
V 1: 100

KM 53800



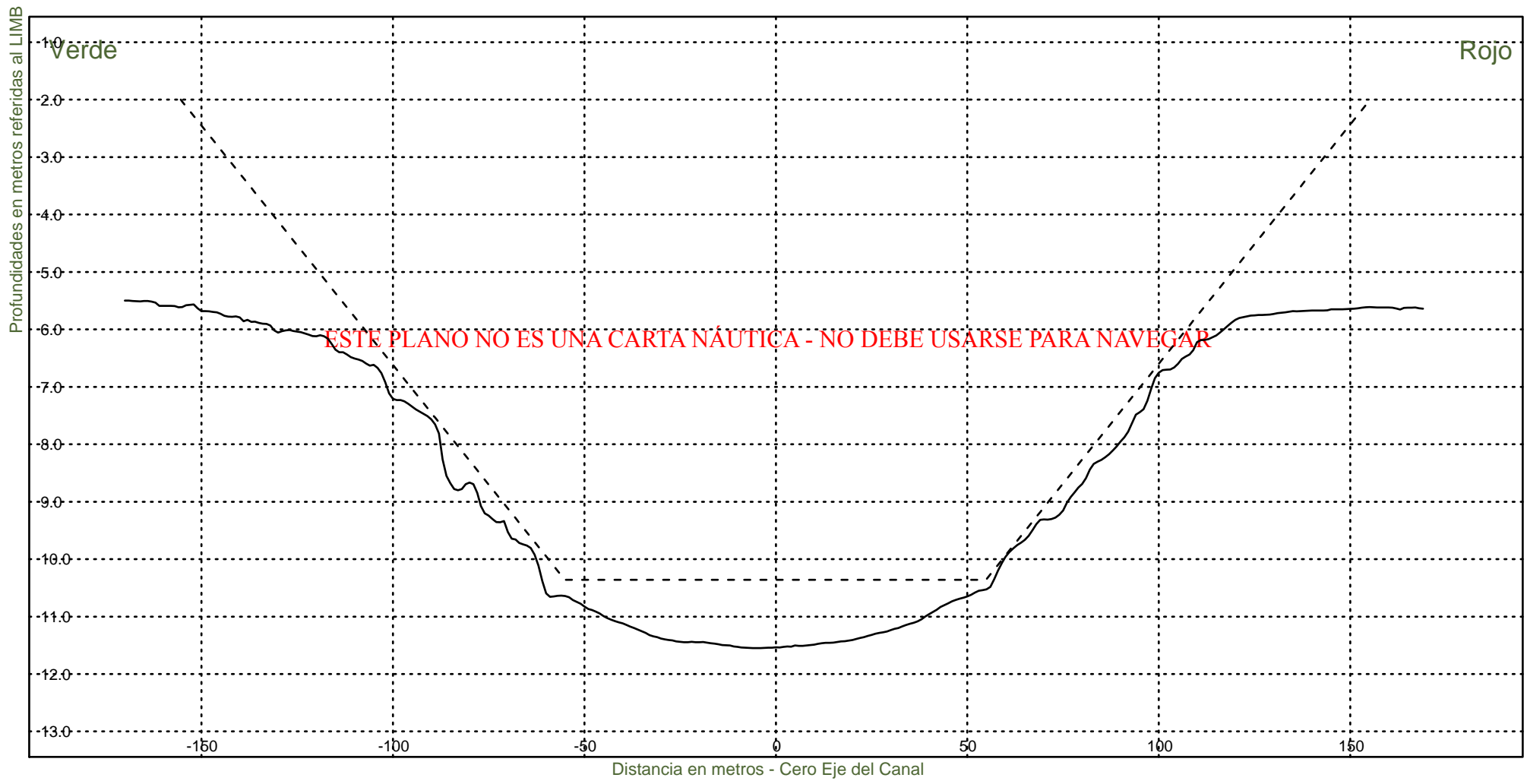
Consorcio Boskalis - Dredging International


Ing. Alberto G. Palomar
REPRESENTANTE TECNICO

Comision Administradora del Rio de la Plata
Canal Martin Garcia

----- : Teorico 34 pies
————— : Batimetria Marzo 2026

Area Canal, KM 39.6-86.2
Hz 1: 1500
V 1: 100
KM 54000



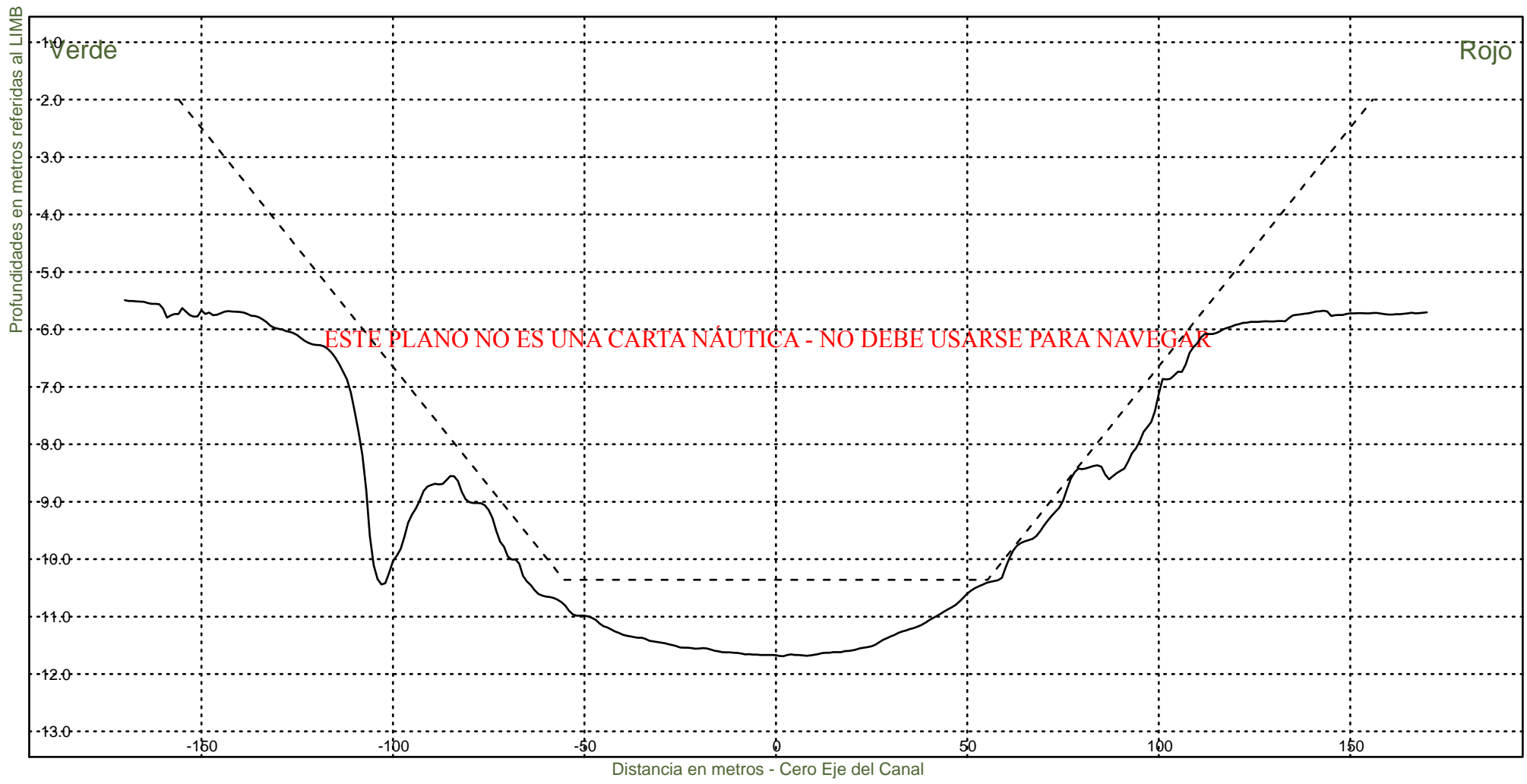
Consorcio Boskalis - Dredging International


Ing. Alberto G. Palomar
REPRESENTANTE TECNICO

Comision Administradora del Rio de la Plata
Canal Martin Garcia

----- : Teorico 34 pies
————— : Batimetria Marzo 2026

Area Canal, KM 39.6-86.2
Hz 1: 1500
V 1: 100
KM 54200



Consorcio Boskalis - Dredging International


Ing. Alberto G. Palomar
REPRESENTANTE TECNICO

Comision Administradora del Rio de la Plata
Canal Martin Garcia

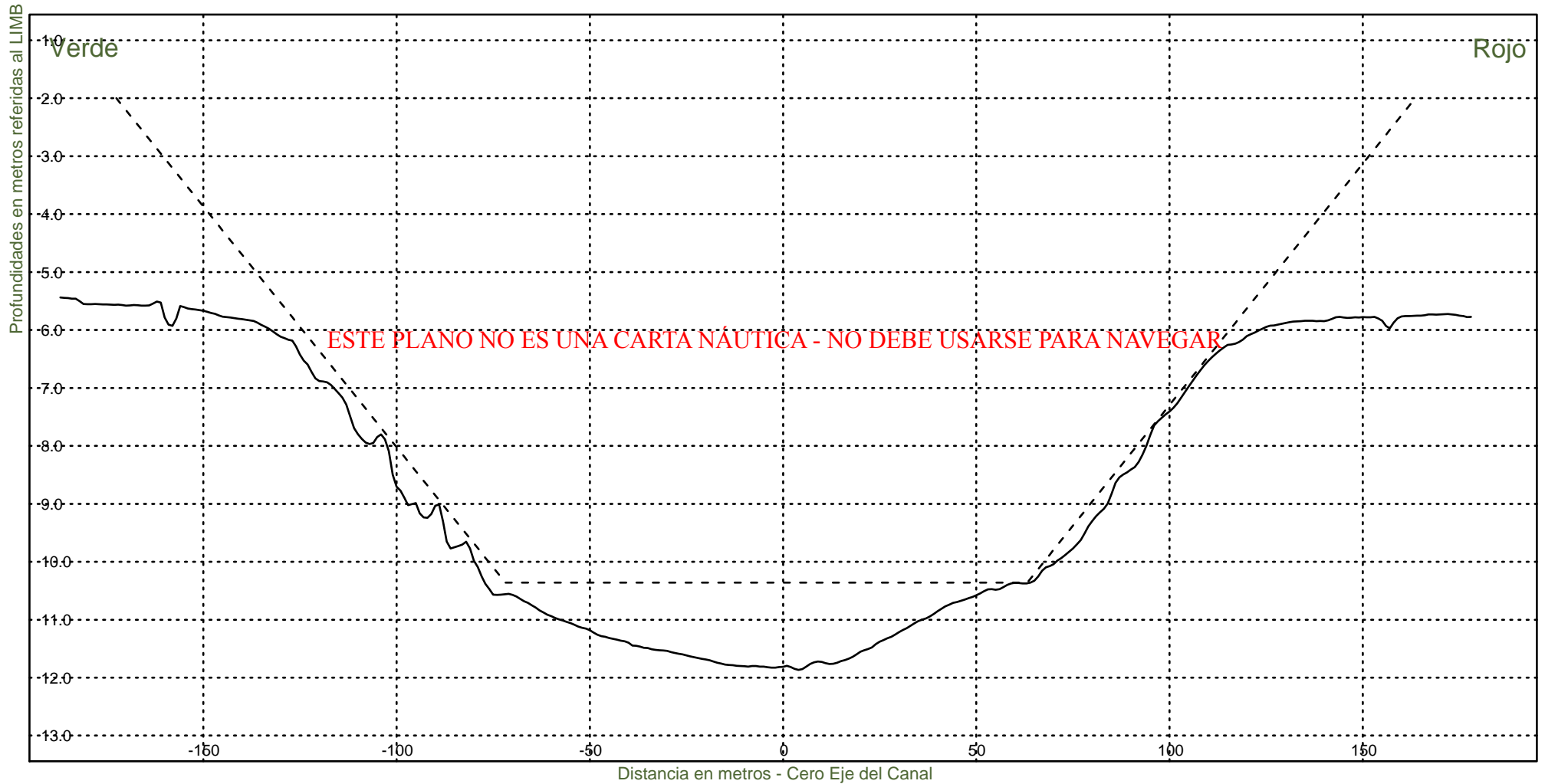
Area Canal, KM 39.6-86.2

Hz 1: 1500

V 1: 100

KM 54400

----- : Teorico 34 pies
————— : Batimetria Marzo 2026



Consorcio Boskalis - Dredging International


Ing. Alberto G. Palomar
REPRESENTANTE TECNICO

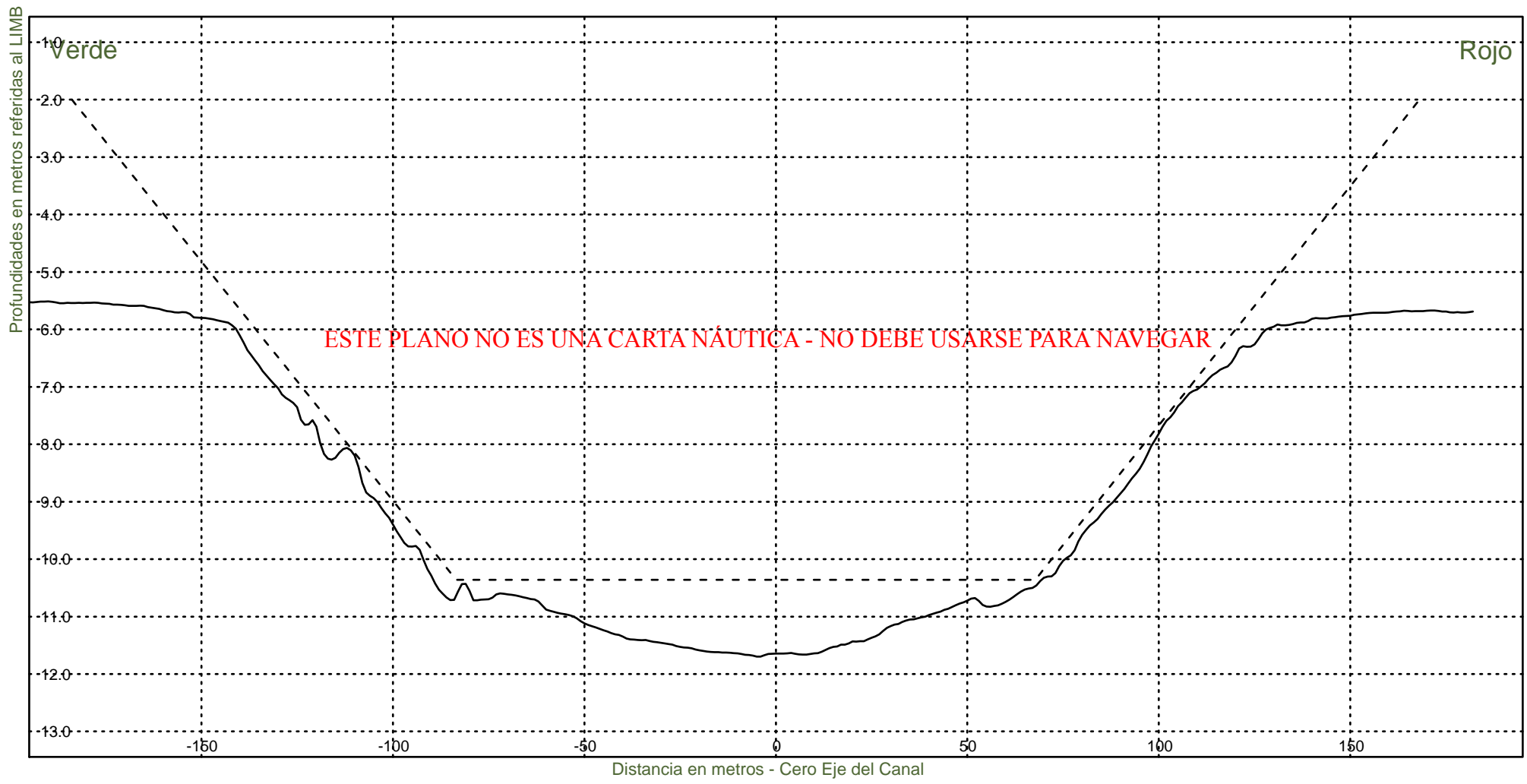
Comision Administradora del Rio de la Plata

Canal Martin Garcia

----- : Teorico 34 pies
————— : Batimetria Marzo 2026

Area Canal, KM 39.6-86.2
Hz 1: 1500
V 1: 100

KM 54600



ESTE PLANO NO ES UNA CARTA NAUTICA - NO DEBE USARSE PARA NAVEGAR

Consorcio Boskalis - Dredging International


Ing. Alberto G. Palomar
REPRESENTANTE TECNICO

Comision Administradora del Rio de la Plata
Canal Martin Garcia

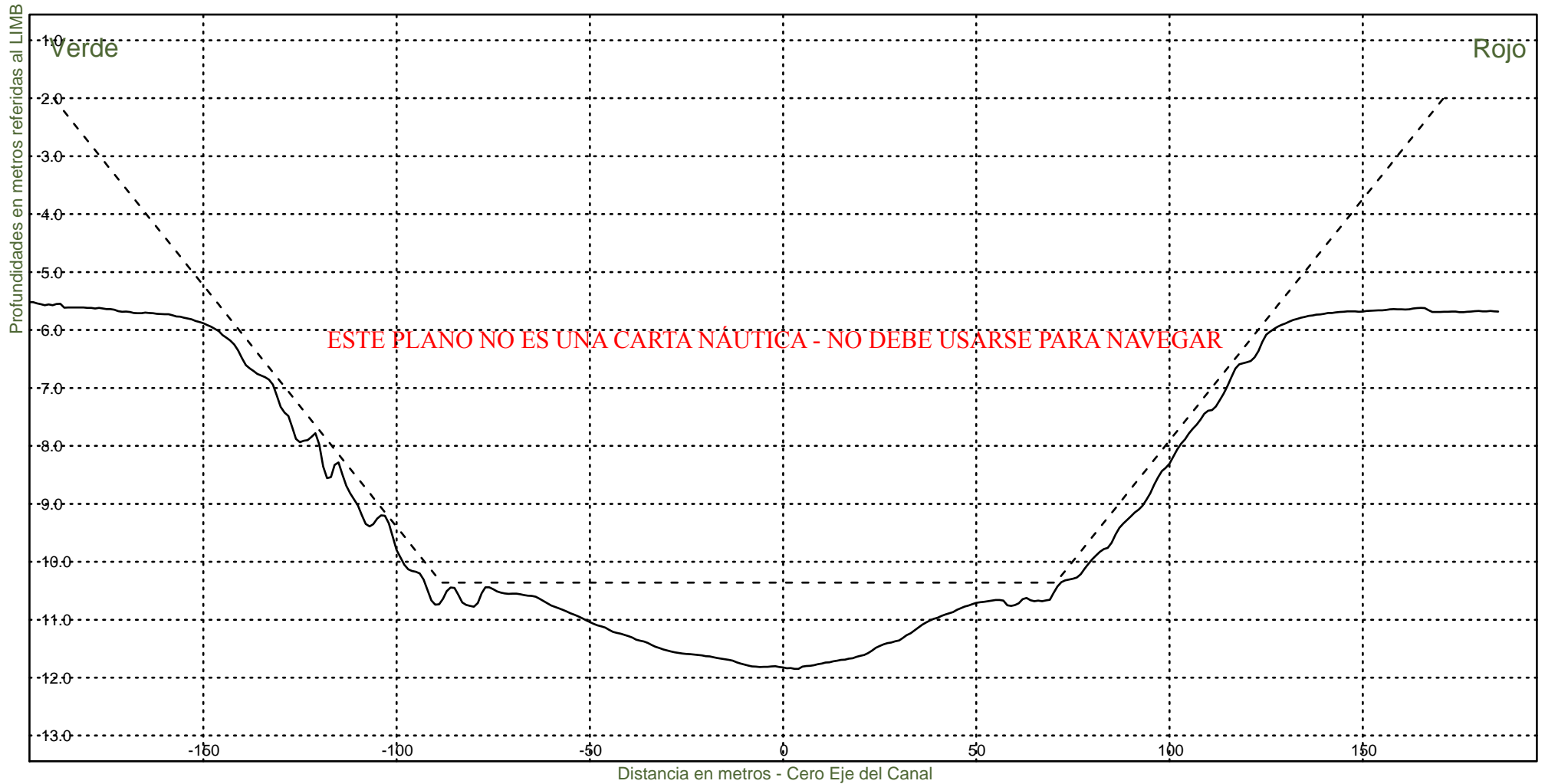
Area Canal, KM 39.6-86.2

Hz 1: 1500

V 1: 100

KM 54800

----- : Teorico 34 pies
————— : Batimetria Marzo 2026



Consorcio Boskalis - Dredging International


Ing. Alberto G. Palomar
REPRESENTANTE TECNICO

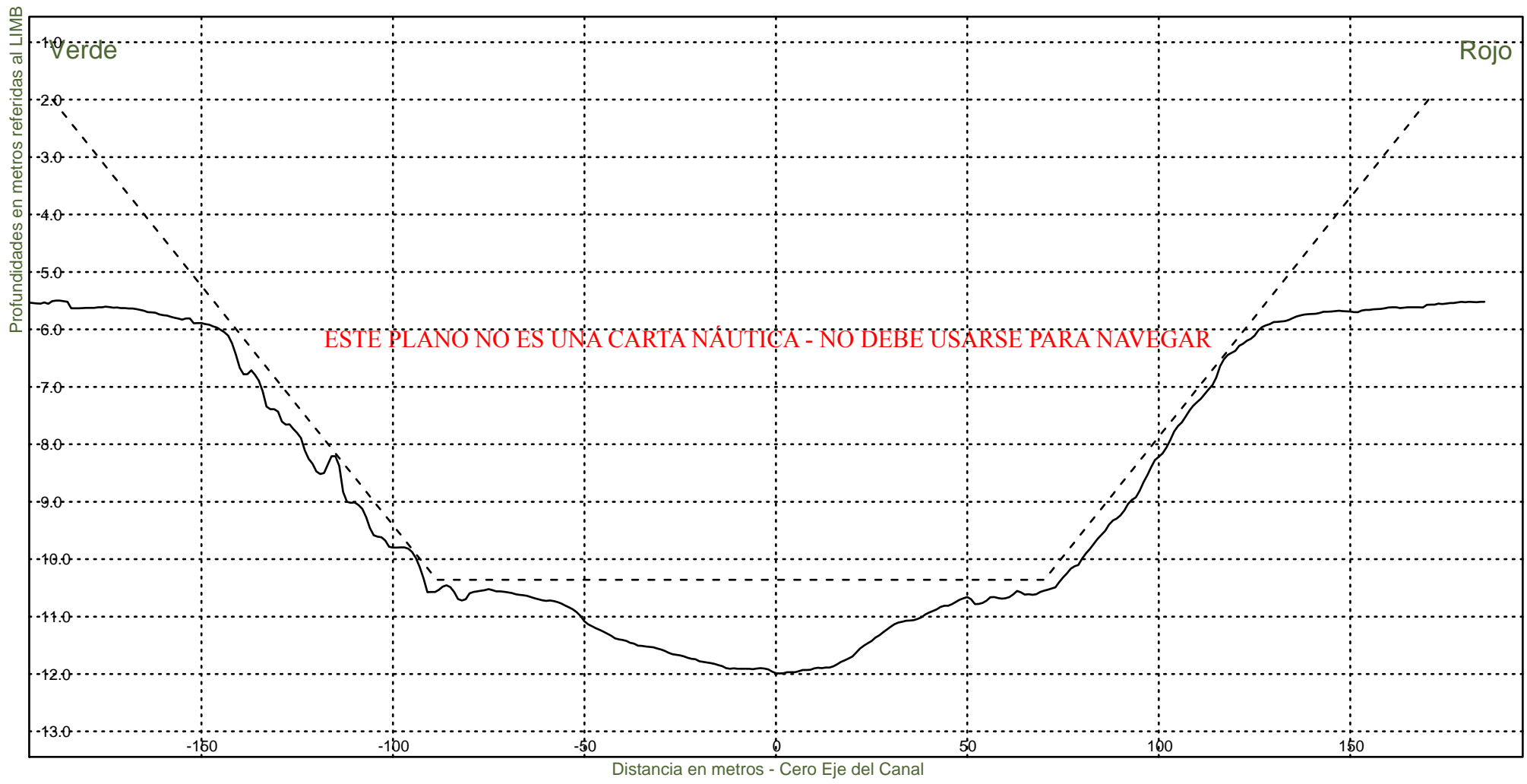
Comision Administradora del Rio de la Plata

Canal Martin Garcia

----- : Teorico 34 pies
————— : Batimetria Marzo 2026

Area Canal, KM 39.6-86.2
Hz 1: 1500
V 1: 100

KM 55000



Consorcio Boskalis - Dredging International

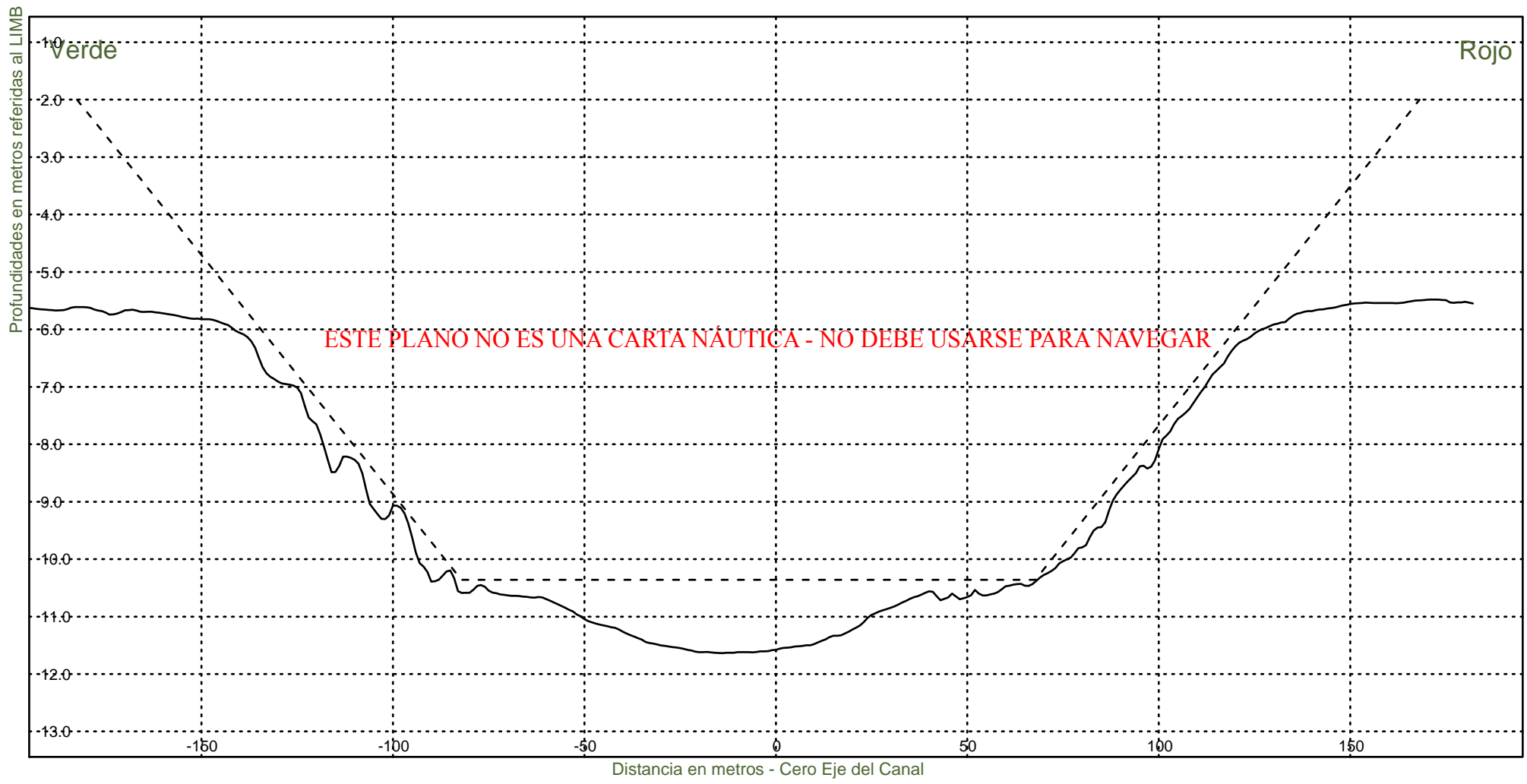

Ing. Alberto G. Palomar
REPRESENTANTE TECNICO

Comision Administradora del Rio de la Plata
Canal Martin Garcia

----- : Teorico 34 pies
————— : Batimetria Marzo 2026

Area Canal, KM 39.6-86.2
Hz 1: 1500
V 1: 100

KM 55200



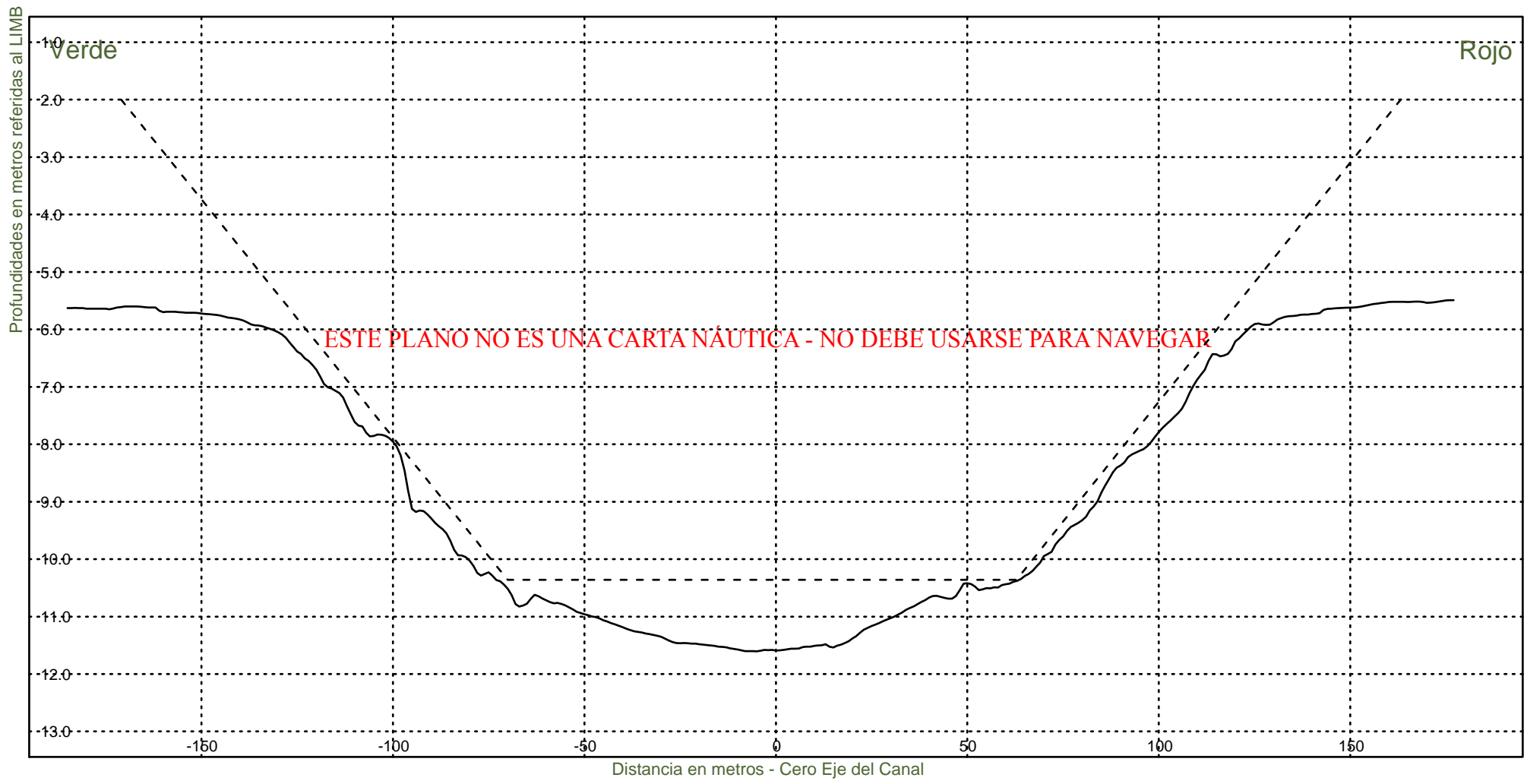
Consorcio Boskalis - Dredging International


Ing. Alberto G. Palomar
REPRESENTANTE TECNICO

Comision Administradora del Rio de la Plata
Canal Martin Garcia

----- : Teorico 34 pies
————— : Batimetria Marzo 2026

Area Canal, KM 39.6-86.2
Hz 1: 1500
V 1: 100
KM 55400



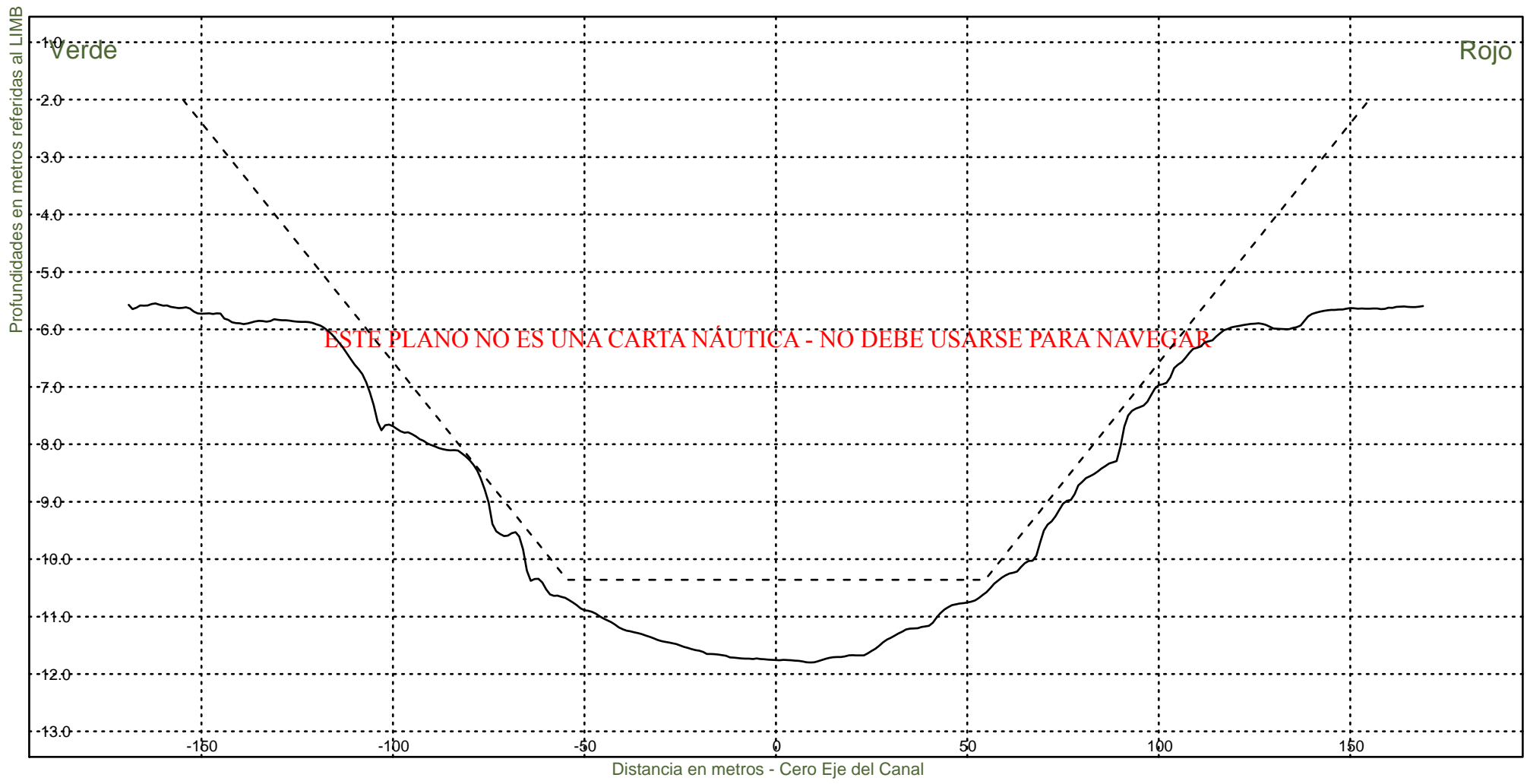
Consorcio Boskalis - Dredging International


Ing. Alberto G. Palomar
REPRESENTANTE TECNICO

Comision Administradora del Rio de la Plata
Canal Martin Garcia

----- : Teorico 34 pies
————— : Batimetria Marzo 2026

Area Canal, KM 39.6-86.2
Hz 1: 1500
V 1: 100
KM 55600



Consorcio Boskalis - Dredging International


Ing. Alberto G. Palomar
REPRESENTANTE TECNICO

Comision Administradora del Rio de la Plata
Canal Martin Garcia

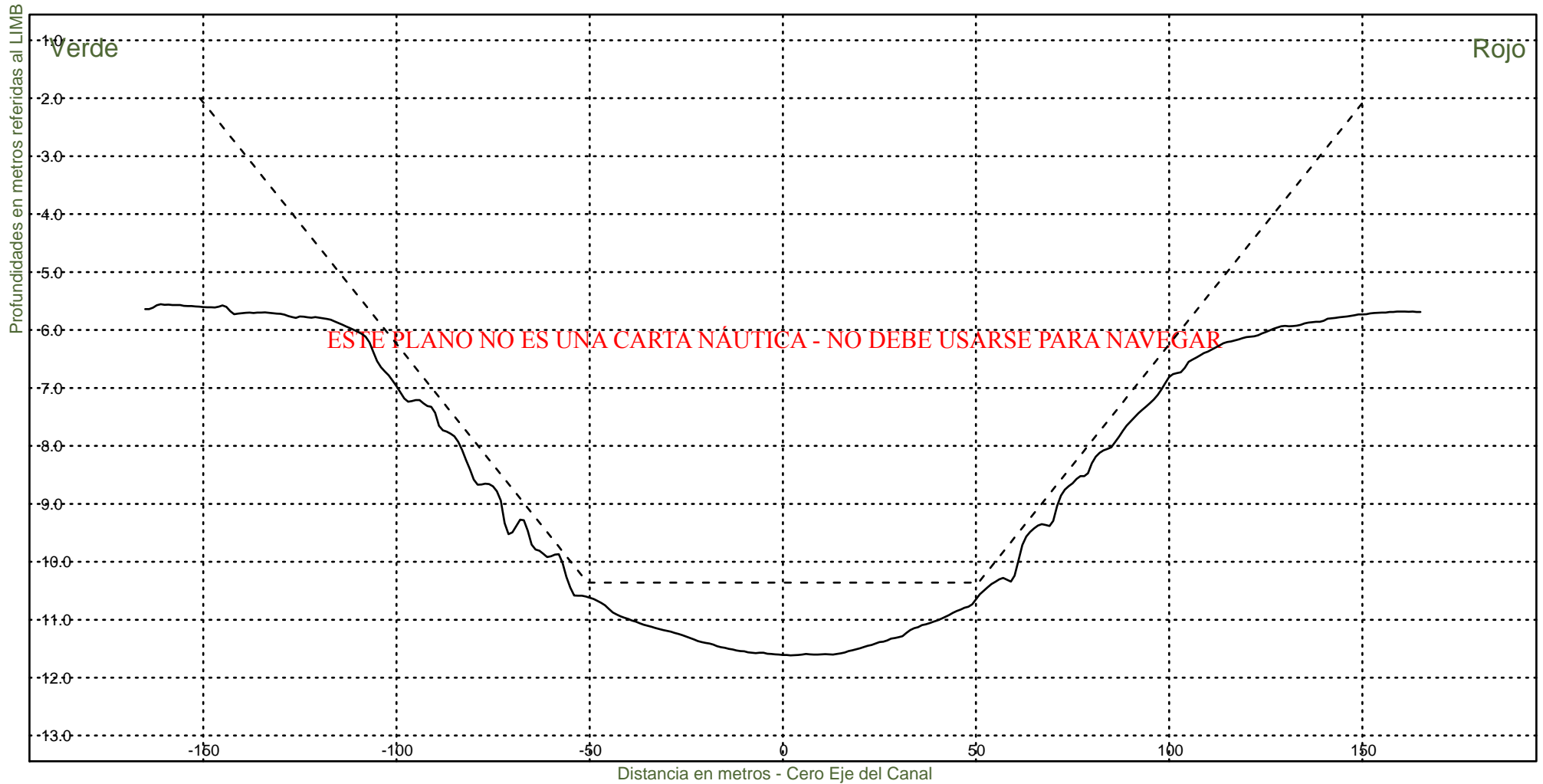
Area Canal, KM 39.6-86.2

Hz 1: 1500

V 1: 100

KM 55800

----- : Teorico 34 pies
————— : Batimetria Marzo 2026



Consorcio Boskalis - Dredging International


Ing. Alberto G. Palomar
REPRESENTANTE TECNICO

Comision Administradora del Rio de la Plata

Canal Martin Garcia

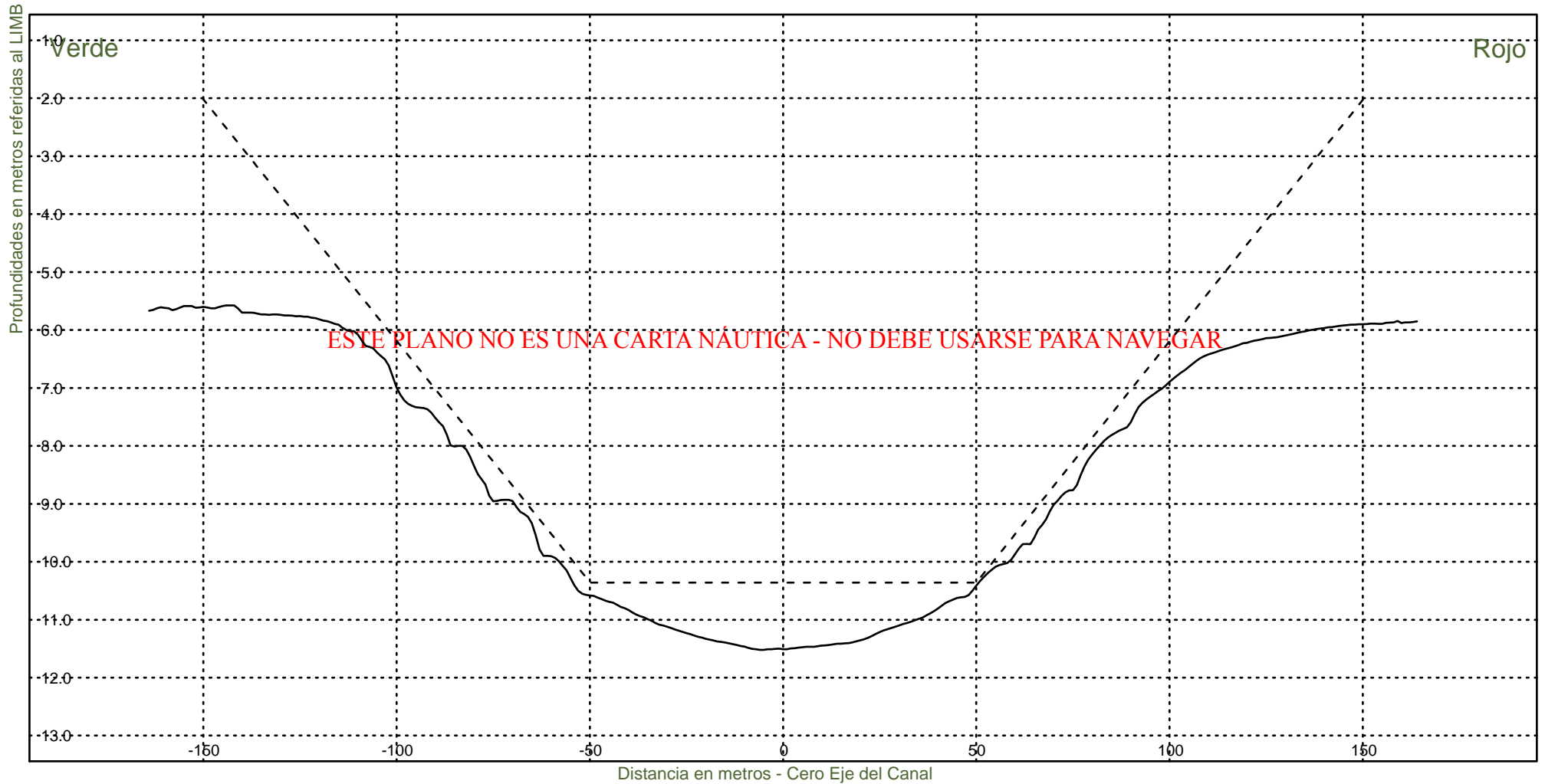
Area Canal, KM 39.6-86.2

Hz 1: 1500

V 1: 100

KM 56000

----- : Teorico 34 pies
——— : Batimetria Marzo 2026



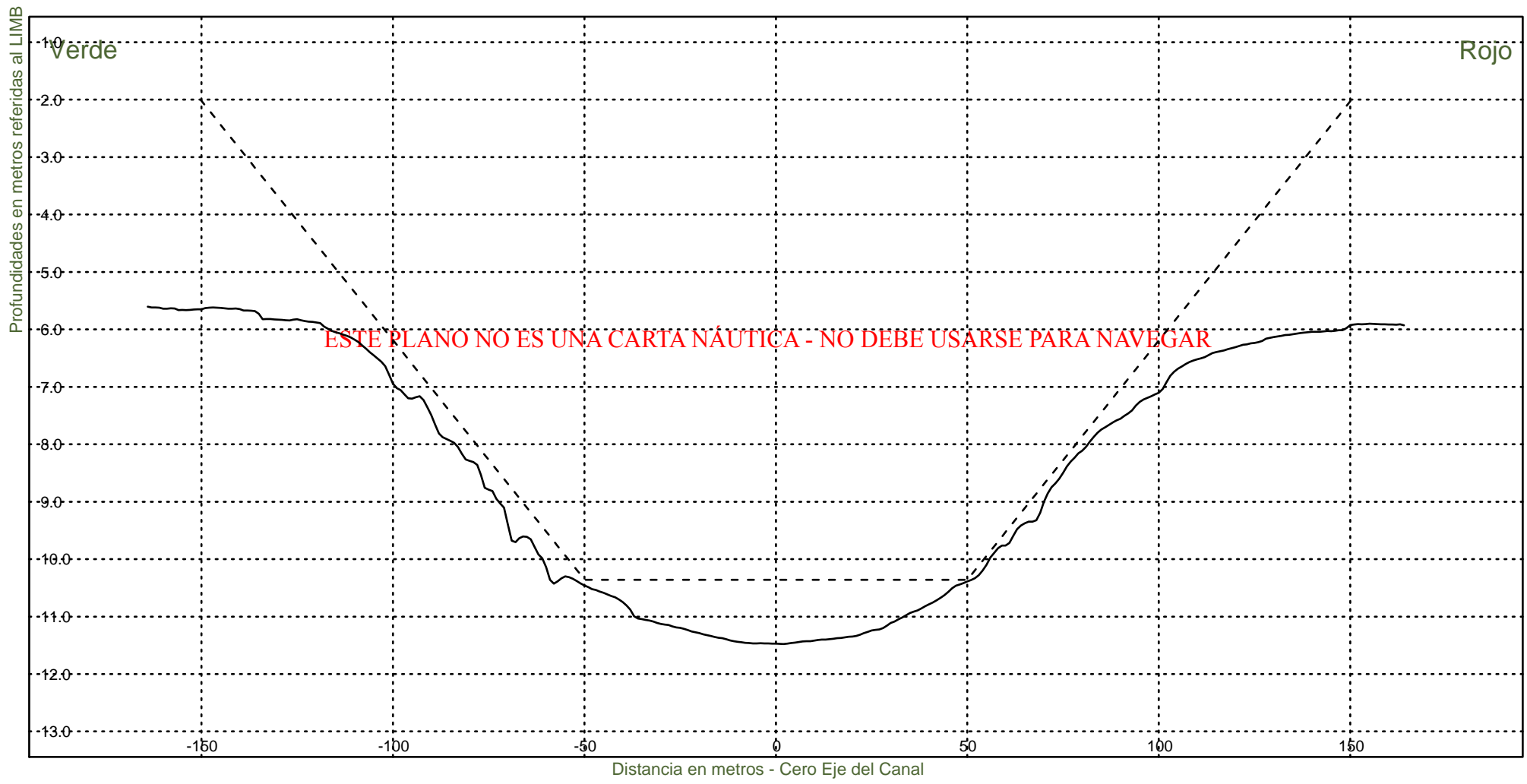
Consorcio Boskalis - Dredging International


Ing. Alberto G. Palomar
REPRESENTANTE TECNICO

Comision Administradora del Rio de la Plata
Canal Martin Garcia

----- : Teorico 34 pies
————— : Batimetria Marzo 2026

Area Canal, KM 39.6-86.2
Hz 1: 1500
V 1: 100
KM 56200



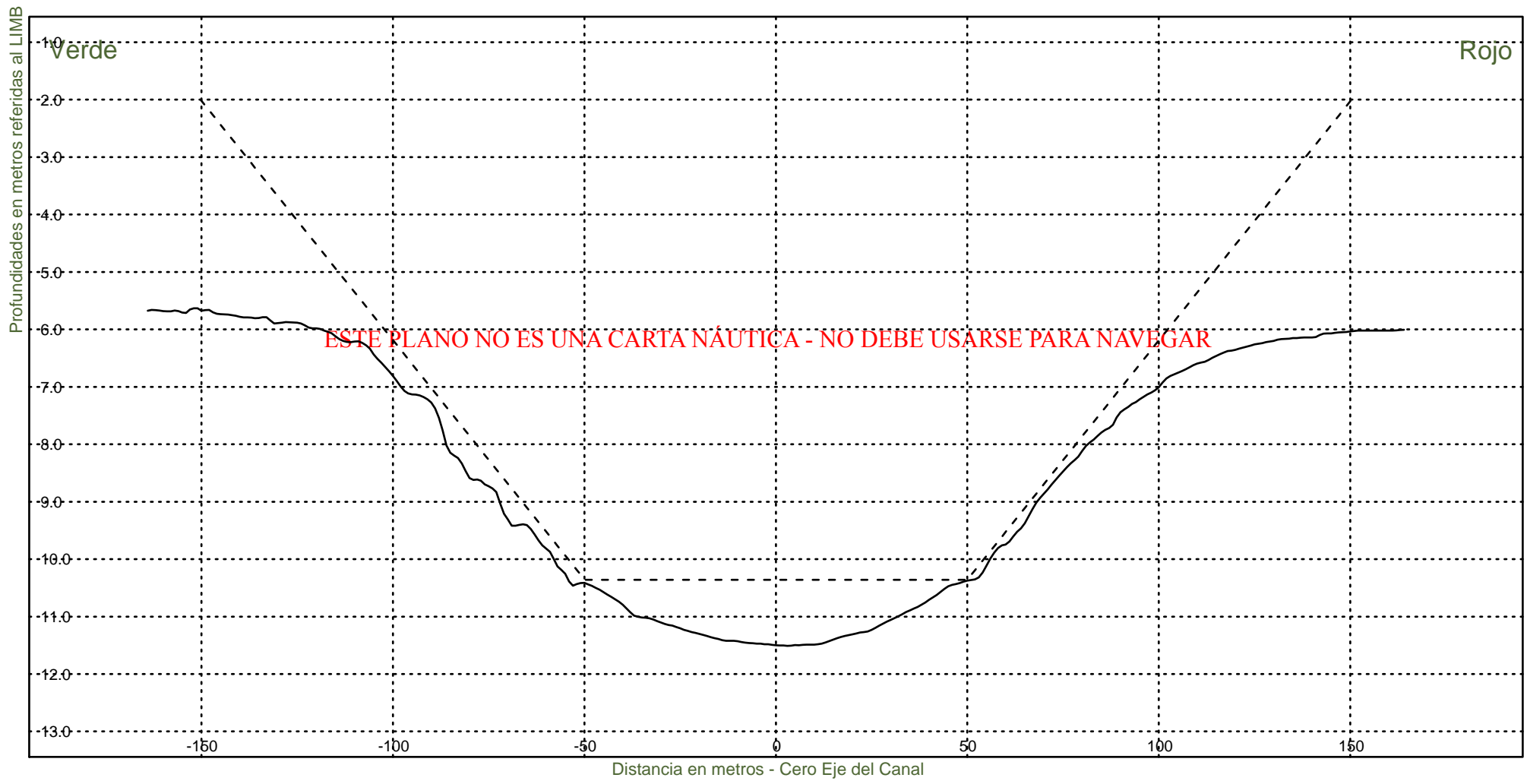
Consorcio Boskalis - Dredging International


Ing. Alberto G. Palomar
REPRESENTANTE TECNICO

Comision Administradora del Rio de la Plata
Canal Martin Garcia

----- : Teorico 34 pies
————— : Batimetria Marzo 2026

Area Canal, KM 39.6-86.2
Hz 1: 1500
V 1: 100
KM 56400



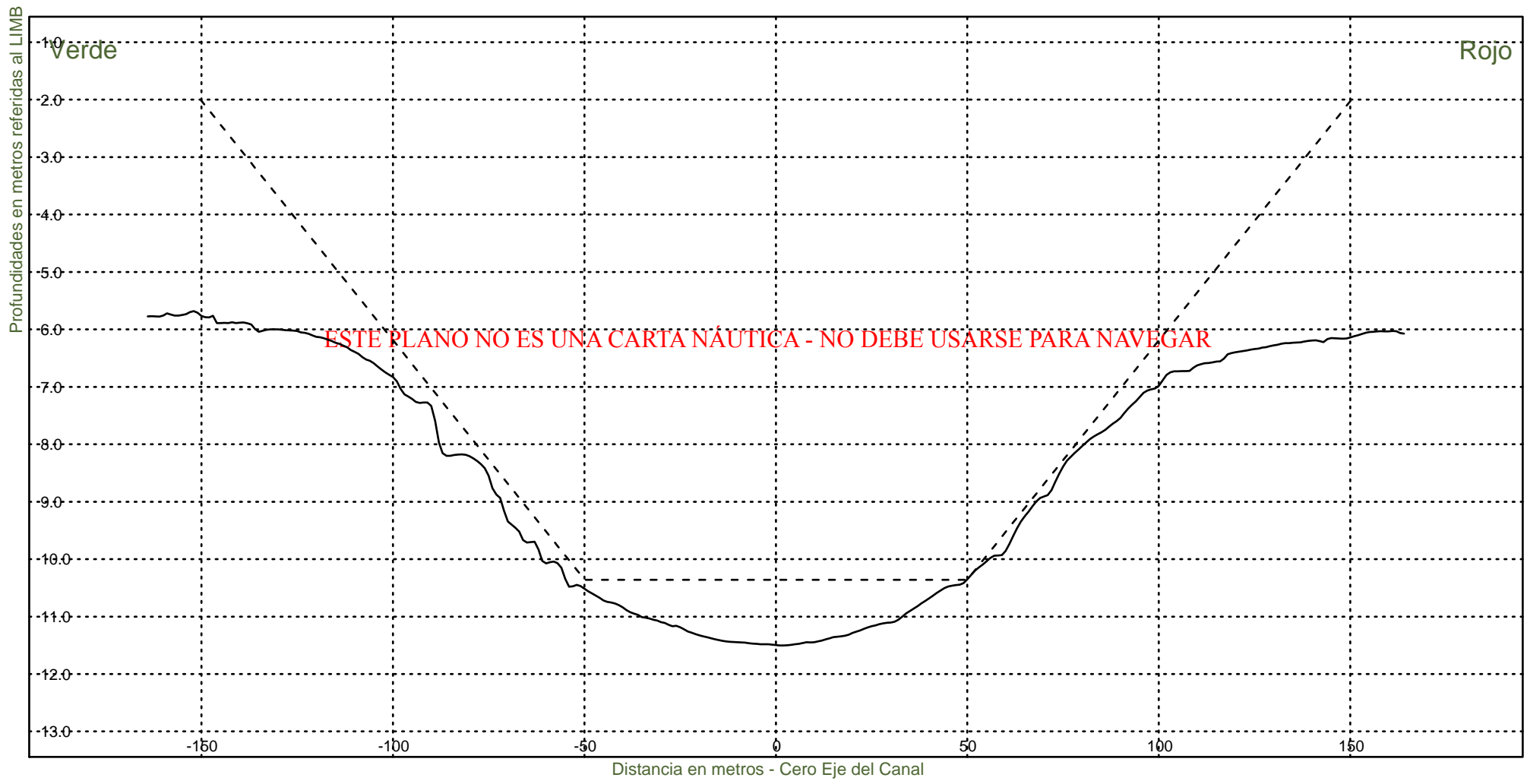
Consorcio Boskalis - Dredging International


Ing. Alberto G. Palomar
REPRESENTANTE TECNICO

Comision Administradora del Rio de la Plata
Canal Martin Garcia

----- : Teorico 34 pies
————— : Batimetria Marzo 2026

Area Canal, KM 39.6-86.2
Hz 1: 1500
V 1: 100
KM 56600



Consorcio Boskalis - Dredging International

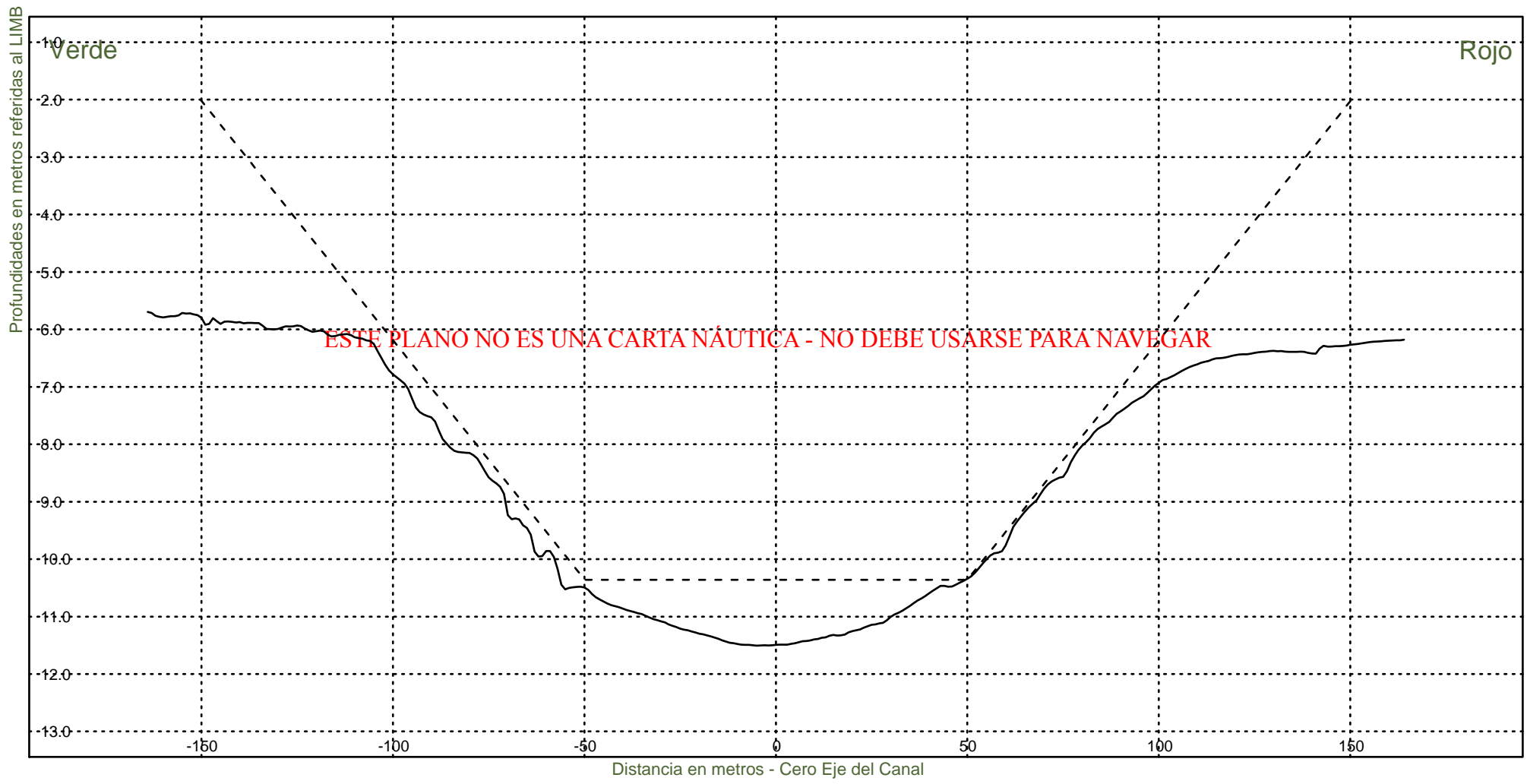

Ing. Alberto G. Palomar
REPRESENTANTE TECNICO

Comision Administradora del Rio de la Plata
Canal Martin Garcia

----- : Teorico 34 pies
————— : Batimetria Marzo 2026

Area Canal, KM 39.6-86.2
Hz 1: 1500
V 1: 100

KM 56800



Consorcio Boskalis - Dredging International


Ing. Alberto G. Palomar
REPRESENTANTE TECNICO

Comision Administradora del Rio de la Plata
Canal Martin Garcia

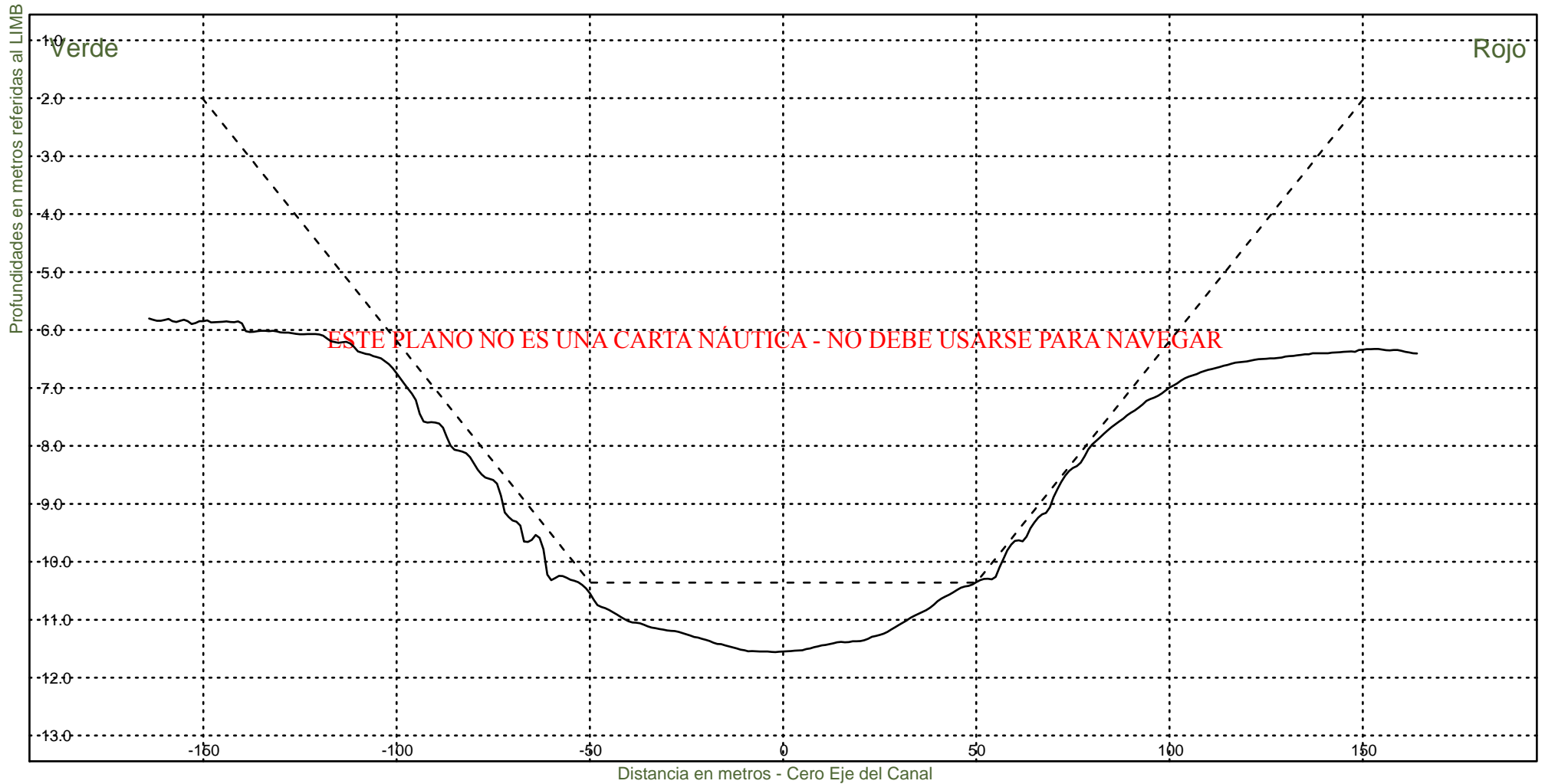
Area Canal, KM 39.6-86.2

Hz 1: 1500

V 1: 100

KM 57000

----- : Teorico 34 pies
————— : Batimetria Marzo 2026



Consorcio Boskalis - Dredging International


Ing. Alberto G. Palomar
REPRESENTANTE TECNICO

Comision Administradora del Rio de la Plata

Canal Martin Garcia

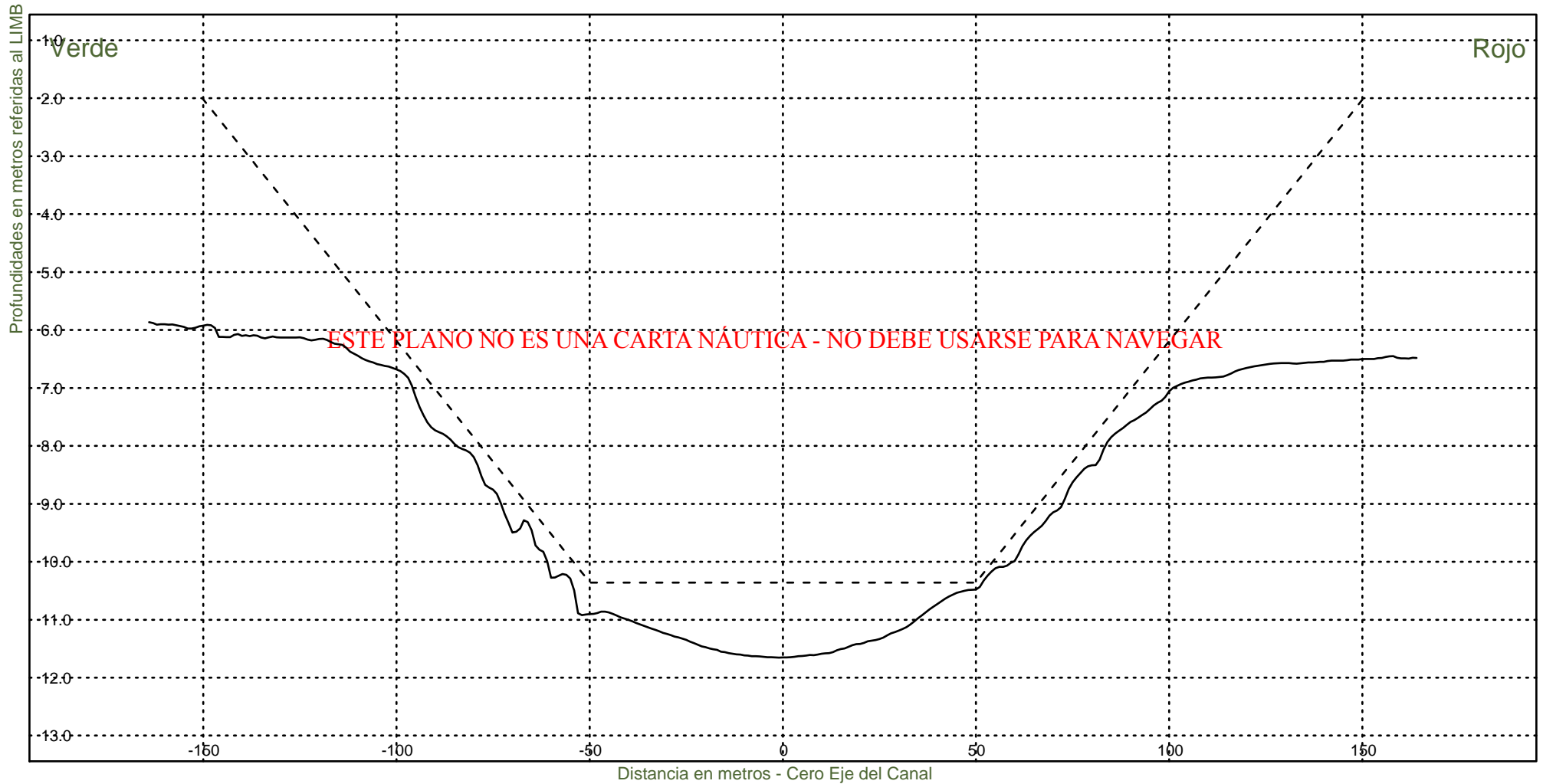
Area Canal, KM 39.6-86.2

Hz 1: 1500

V 1: 100

KM 57200

----- : Teorico 34 pies
————— : Batimetria Marzo 2026



Consorcio Boskalis - Dredging International


Ing. Alberto G. Palomar
REPRESENTANTE TECNICO

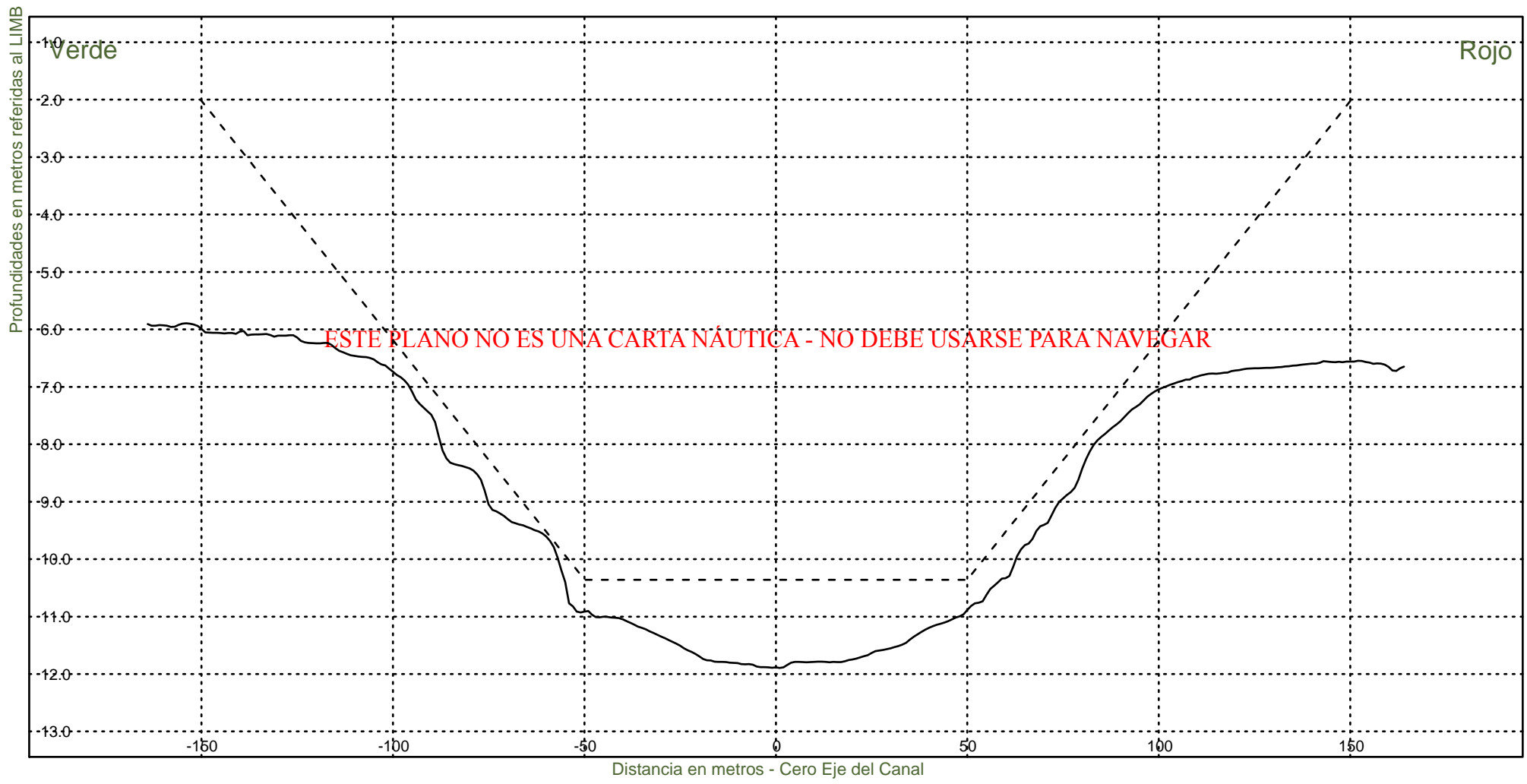
Comision Administradora del Rio de la Plata

Canal Martin Garcia

----- : Teorico 34 pies
————— : Batimetria Marzo 2026

Area Canal, KM 39.6-86.2
Hz 1: 1500
V 1: 100

KM 57400



Consorcio Boskalis - Dredging International

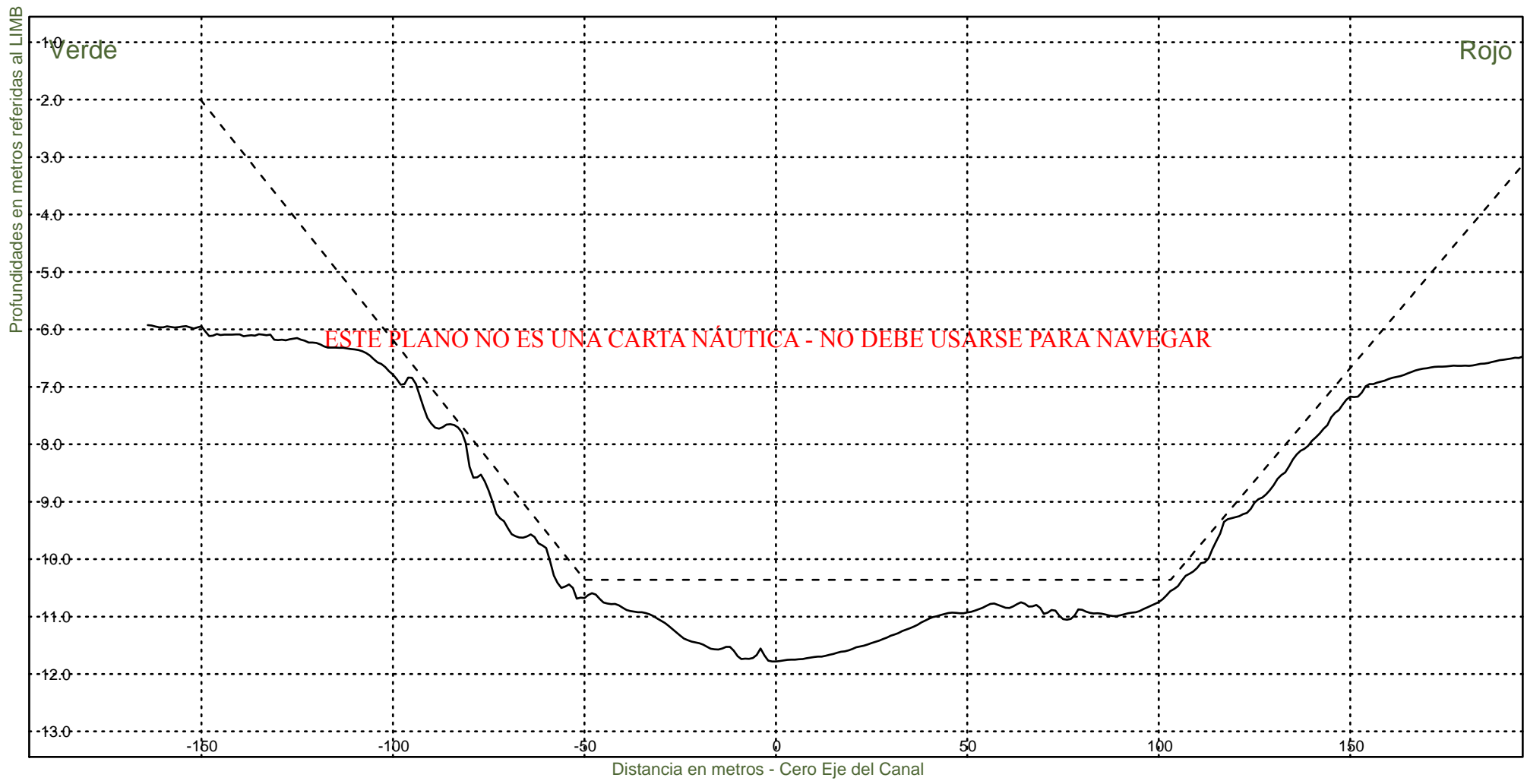

Ing. Alberto G. Palomar
REPRESENTANTE TECNICO

Comision Administradora del Rio de la Plata
Canal Martin Garcia

----- : Teorico 34 pies
————— : Batimetria Marzo 2026

Area Canal, KM 39.6-86.2
Hz 1: 1500
V 1: 100

KM 57600



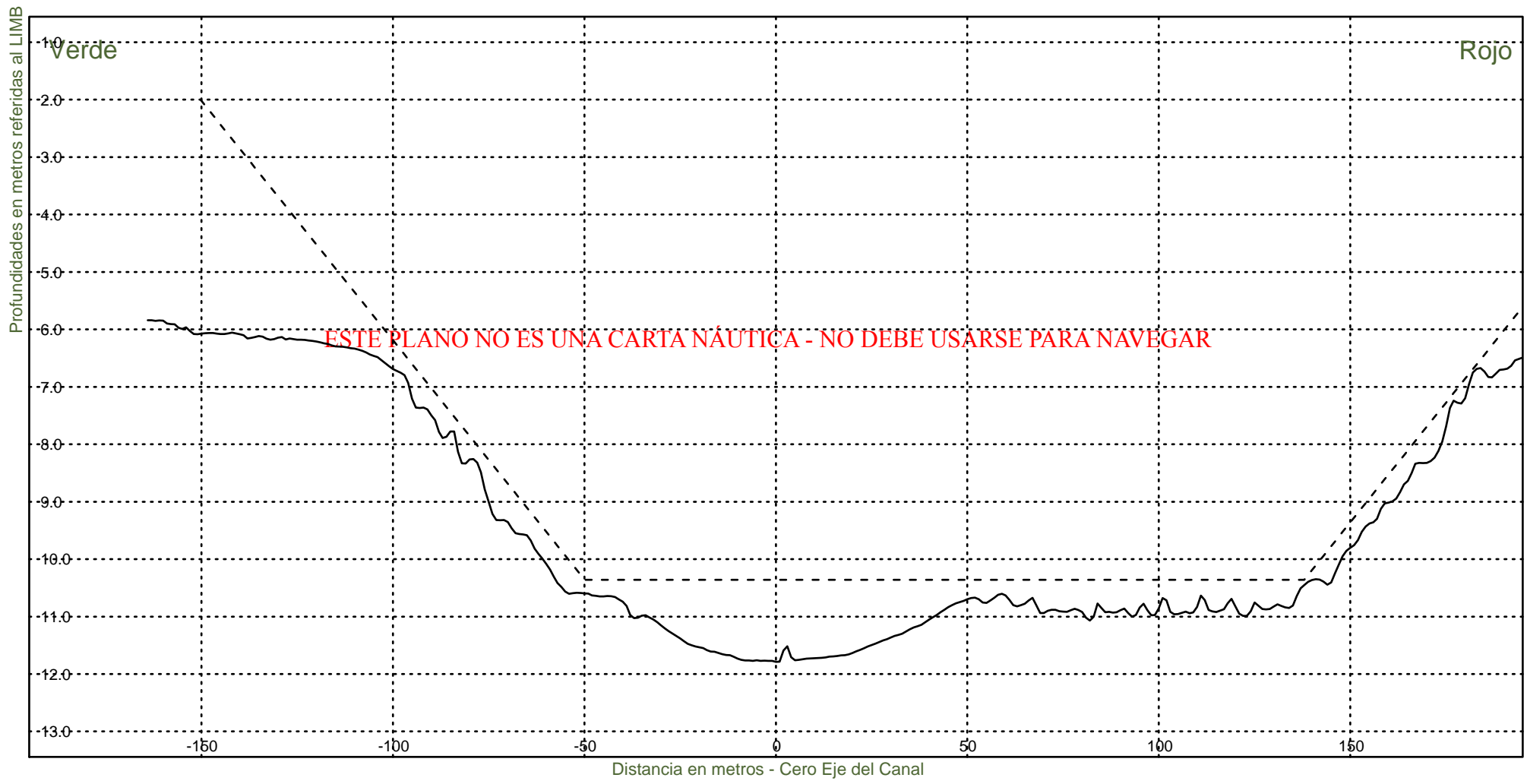
Consorcio Boskalis - Dredging International


Ing. Alberto G. Palomar
REPRESENTANTE TECNICO

Comision Administradora del Rio de la Plata
Canal Martin Garcia

----- : Teorico 34 pies
————— : Batimetria Marzo 2026

Area Canal, KM 39.6-86.2
Hz 1: 1500
V 1: 100
KM 57800



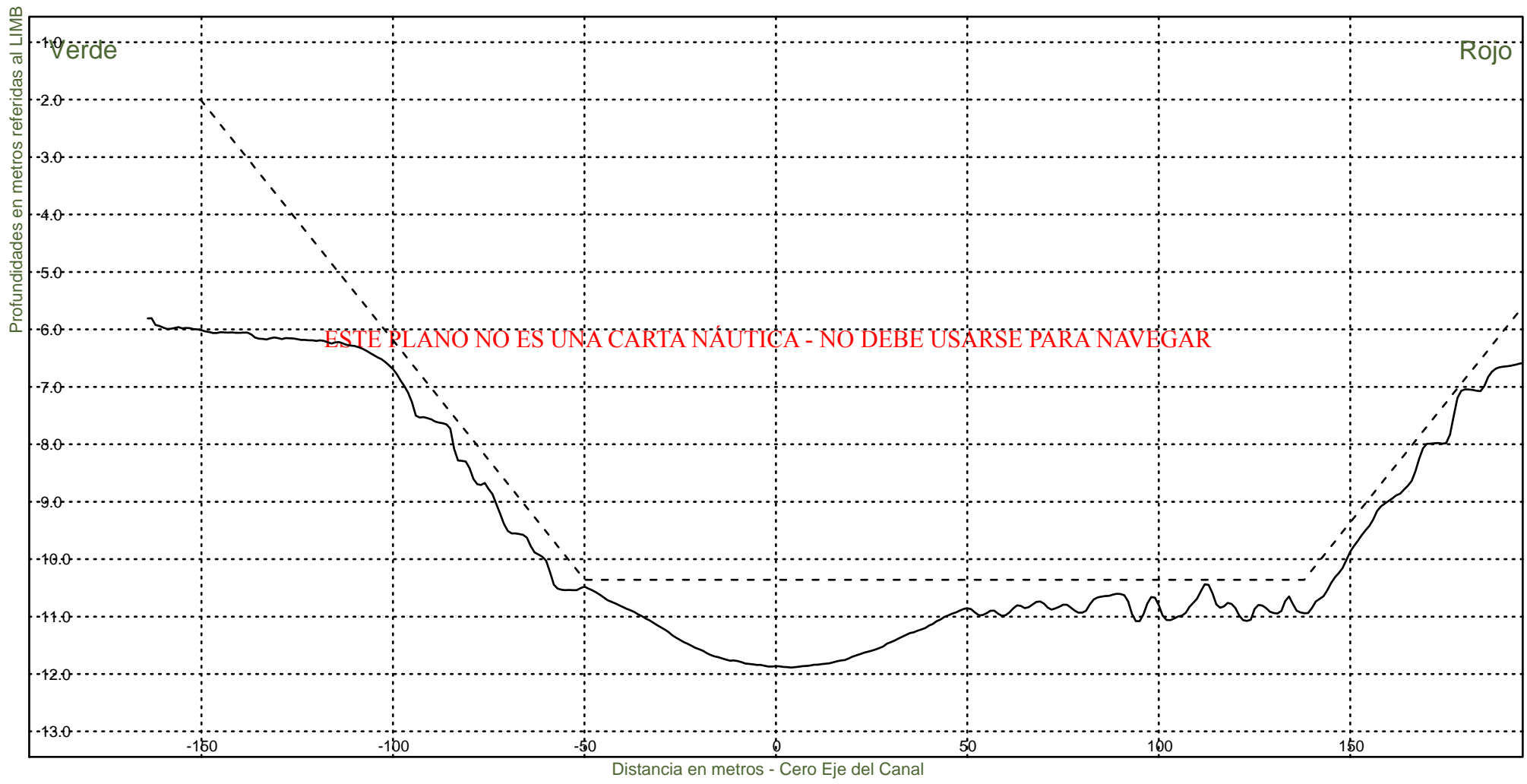
Consorcio Boskalis - Dredging International


Ing. Alberto G. Palomar
REPRESENTANTE TECNICO

Comision Administradora del Rio de la Plata
Canal Martin Garcia

----- : Teorico 34 pies
——— : Batimetria Marzo 2026

Area Canal, KM 39.6-86.2
Hz 1: 1500
V 1: 100
KM 58000



Consorcio Boskalis - Dredging International

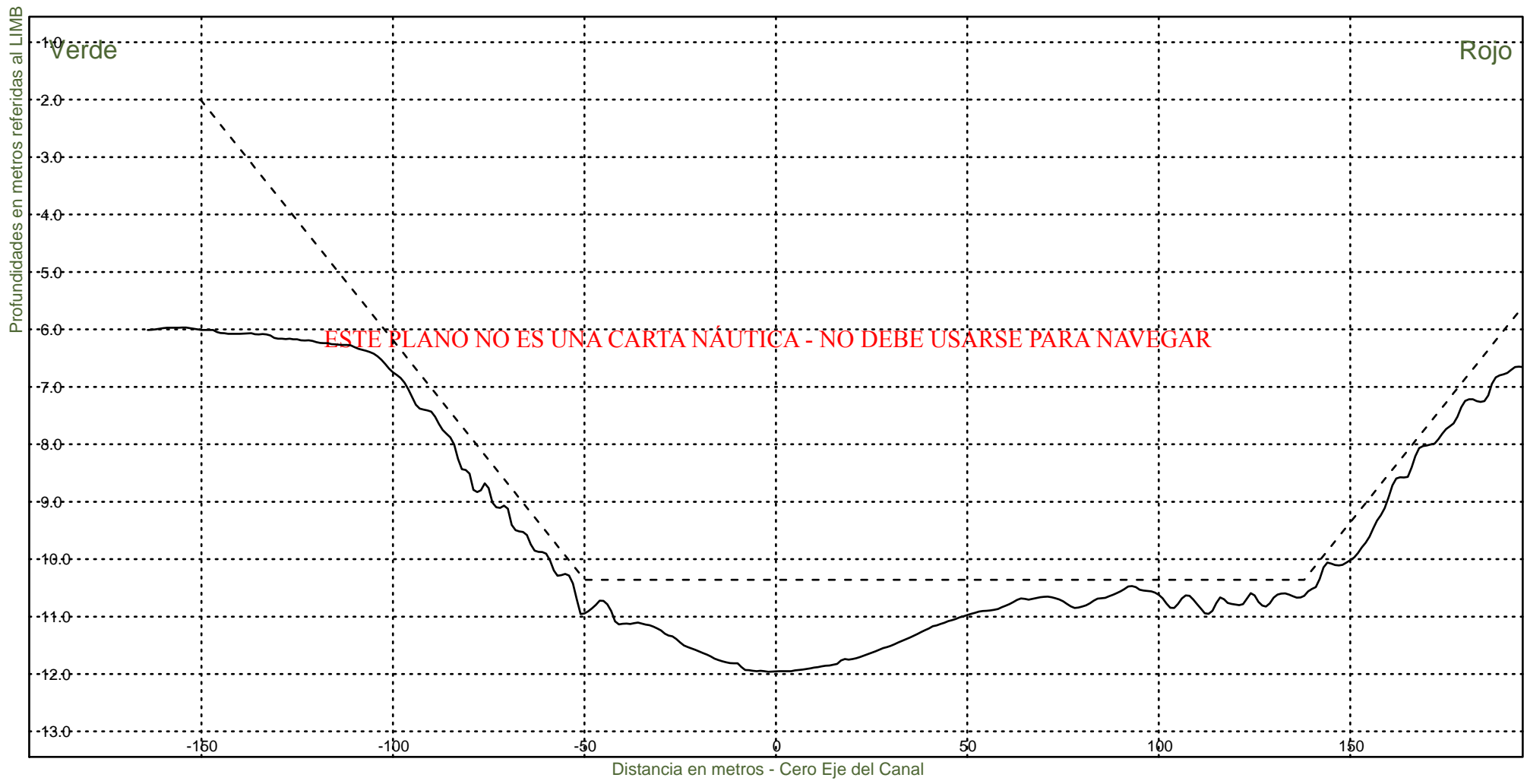

Ing. Alberto G. Palomar
REPRESENTANTE TECNICO

Comision Administradora del Rio de la Plata
Canal Martin Garcia

----- : Teorico 34 pies
——— : Batimetria Marzo 2026

Area Canal, KM 39.6-86.2
Hz 1: 1500
V 1: 100

KM 58200



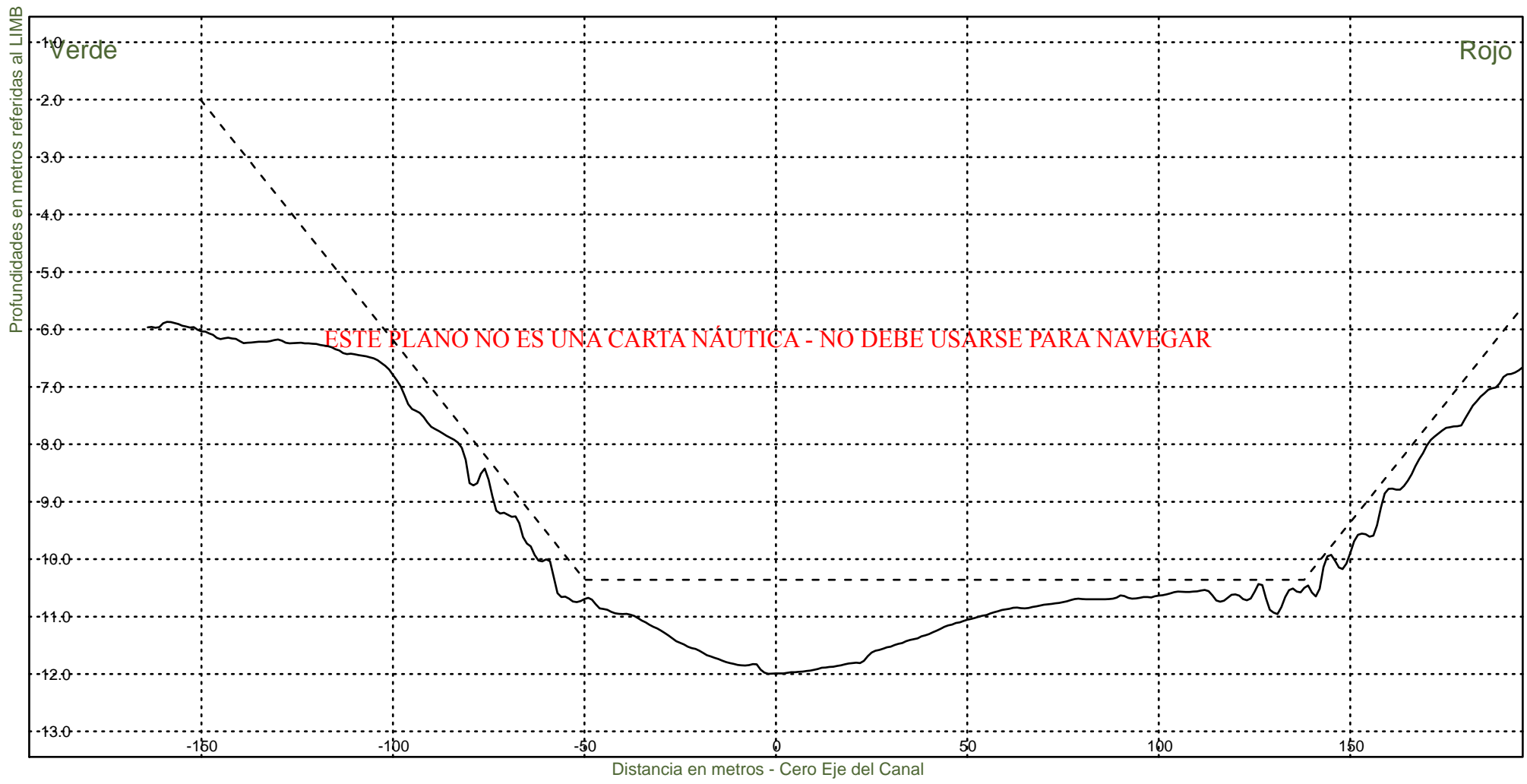
Consorcio Boskalis - Dredging International


Ing. Alberto G. Palomar
REPRESENTANTE TECNICO

Comision Administradora del Rio de la Plata
Canal Martin Garcia

----- : Teorico 34 pies
————— : Batimetria Marzo 2026

Area Canal, KM 39.6-86.2
Hz 1: 1500
V 1: 100
KM 58400



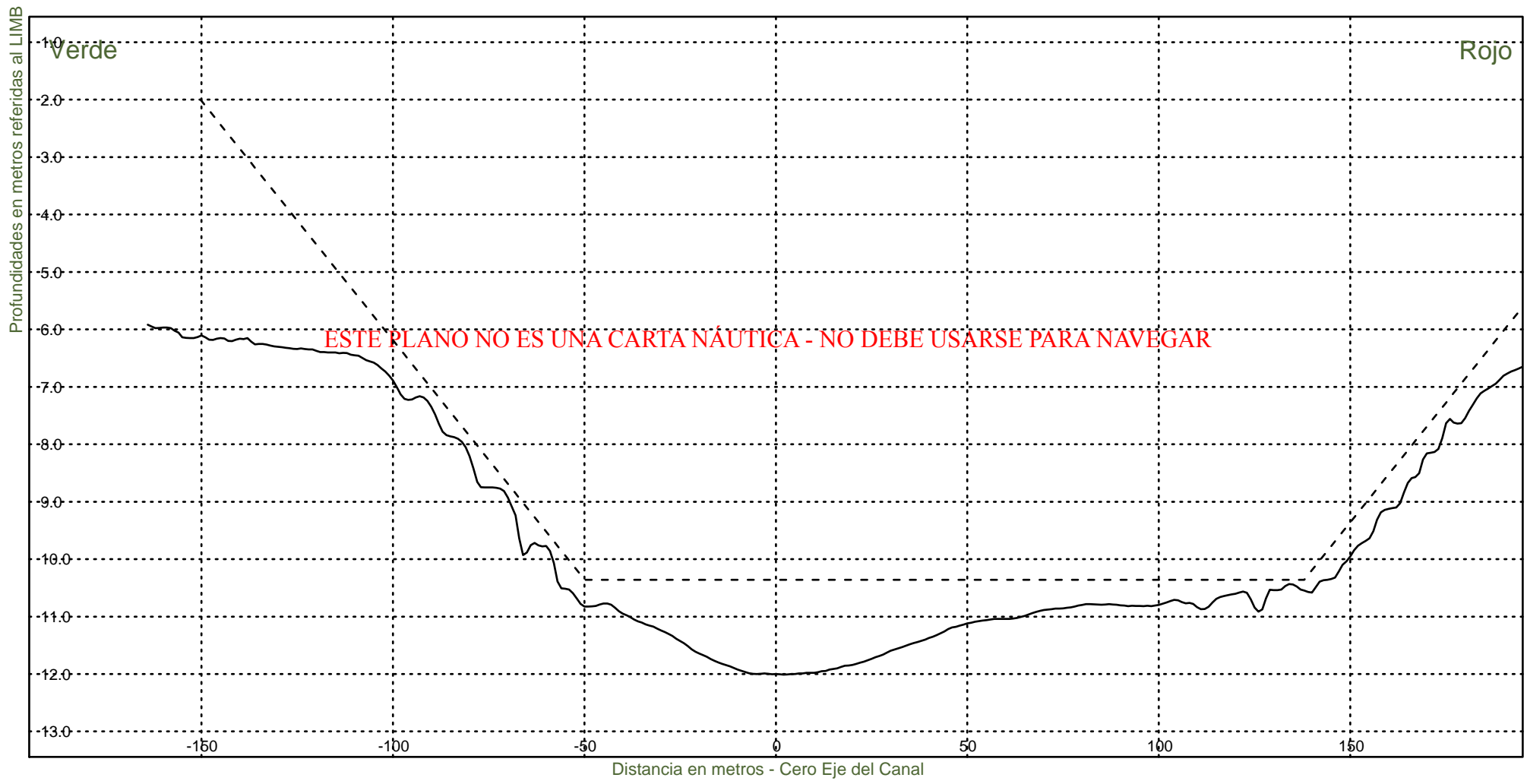
Consorcio Boskalis - Dredging International


Ing. Alberto G. Palomar
REPRESENTANTE TECNICO

Comision Administradora del Rio de la Plata
Canal Martin Garcia

----- : Teorico 34 pies
————— : Batimetria Marzo 2026

Area Canal, KM 39.6-86.2
Hz 1: 1500
V 1: 100
KM 58600



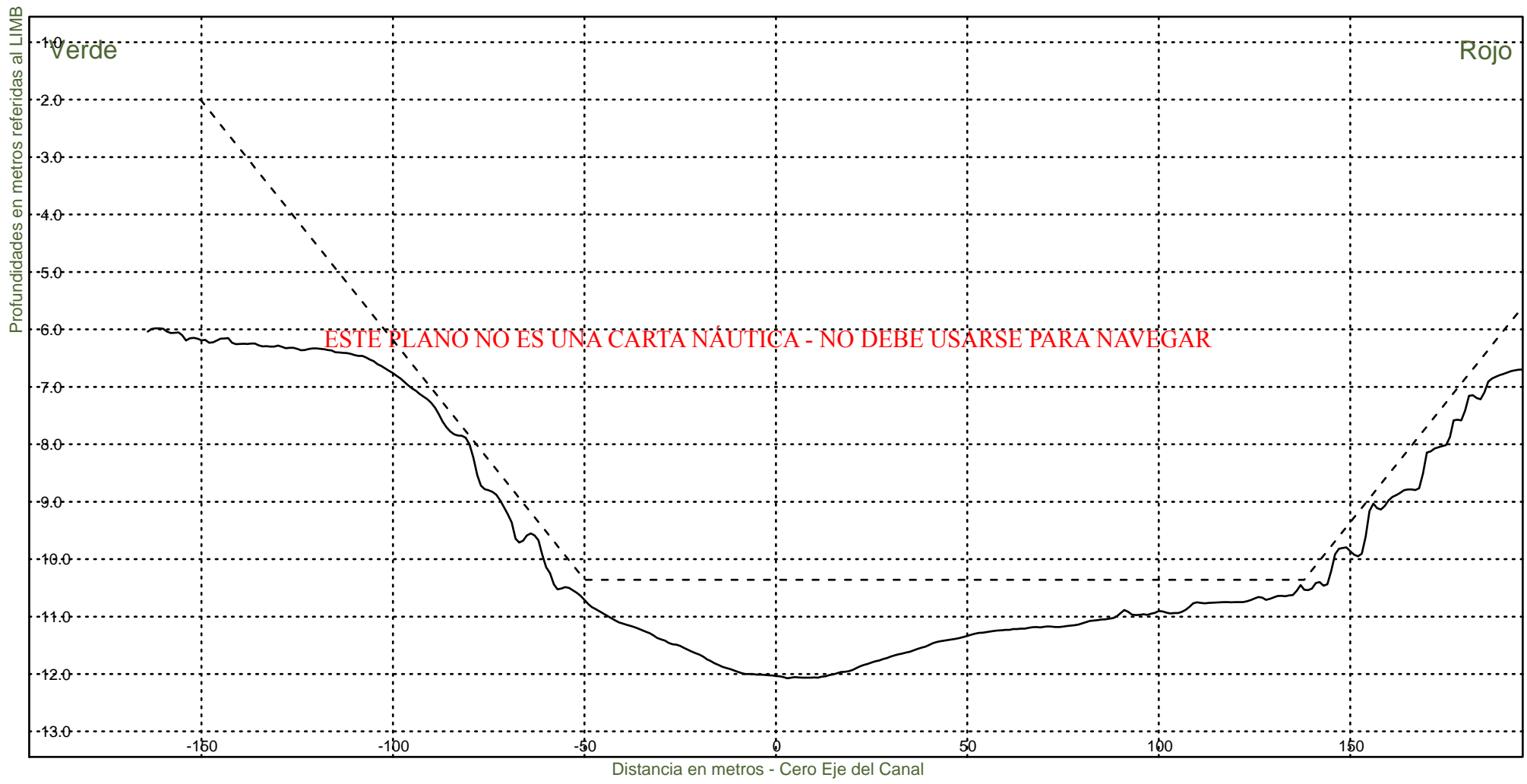
Consorcio Boskalis - Dredging International


Ing. Alberto G. Palomar
REPRESENTANTE TECNICO

Comision Administradora del Rio de la Plata
Canal Martin Garcia

----- : Teorico 34 pies
————— : Batimetria Marzo 2026

Area Canal, KM 39.6-86.2
Hz 1: 1500
V 1: 100
KM 58800



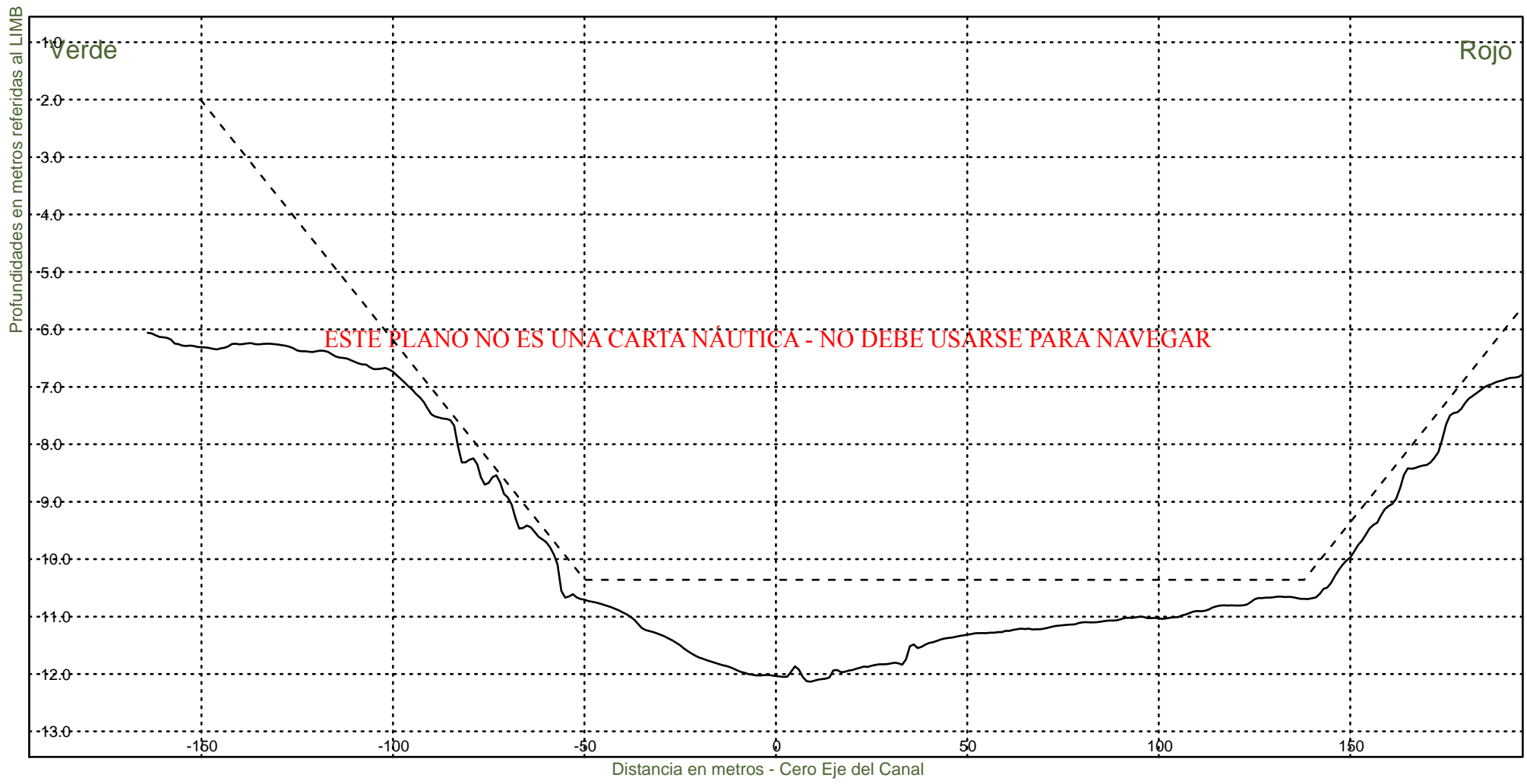
Consorcio Boskalis - Dredging International


Ing. Alberto G. Palomar
REPRESENTANTE TECNICO

Comision Administradora del Rio de la Plata
Canal Martin Garcia

----- : Teorico 34 pies
————— : Batimetria Marzo 2026

Area Canal, KM 39.6-86.2
Hz 1: 1500
V 1: 100
KM 59000



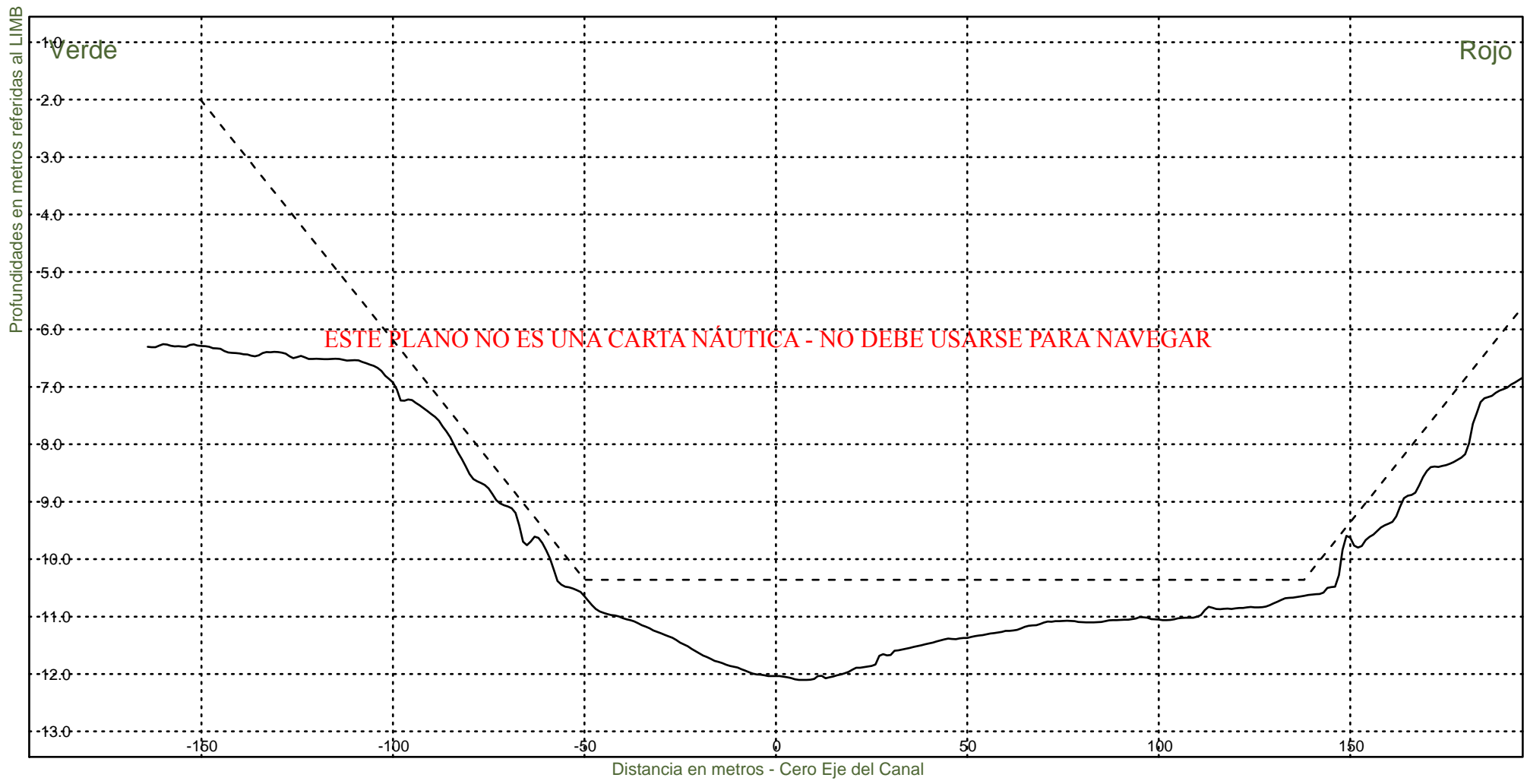
Consorcio Boskalis - Dredging International


Ing. Alberto G. Palomar
REPRESENTANTE TECNICO

Comision Administradora del Rio de la Plata
Canal Martin Garcia

----- : Teorico 34 pies
————— : Batimetria Marzo 2026

Area Canal, KM 39.6-86.2
Hz 1: 1500
V 1: 100
KM 59200



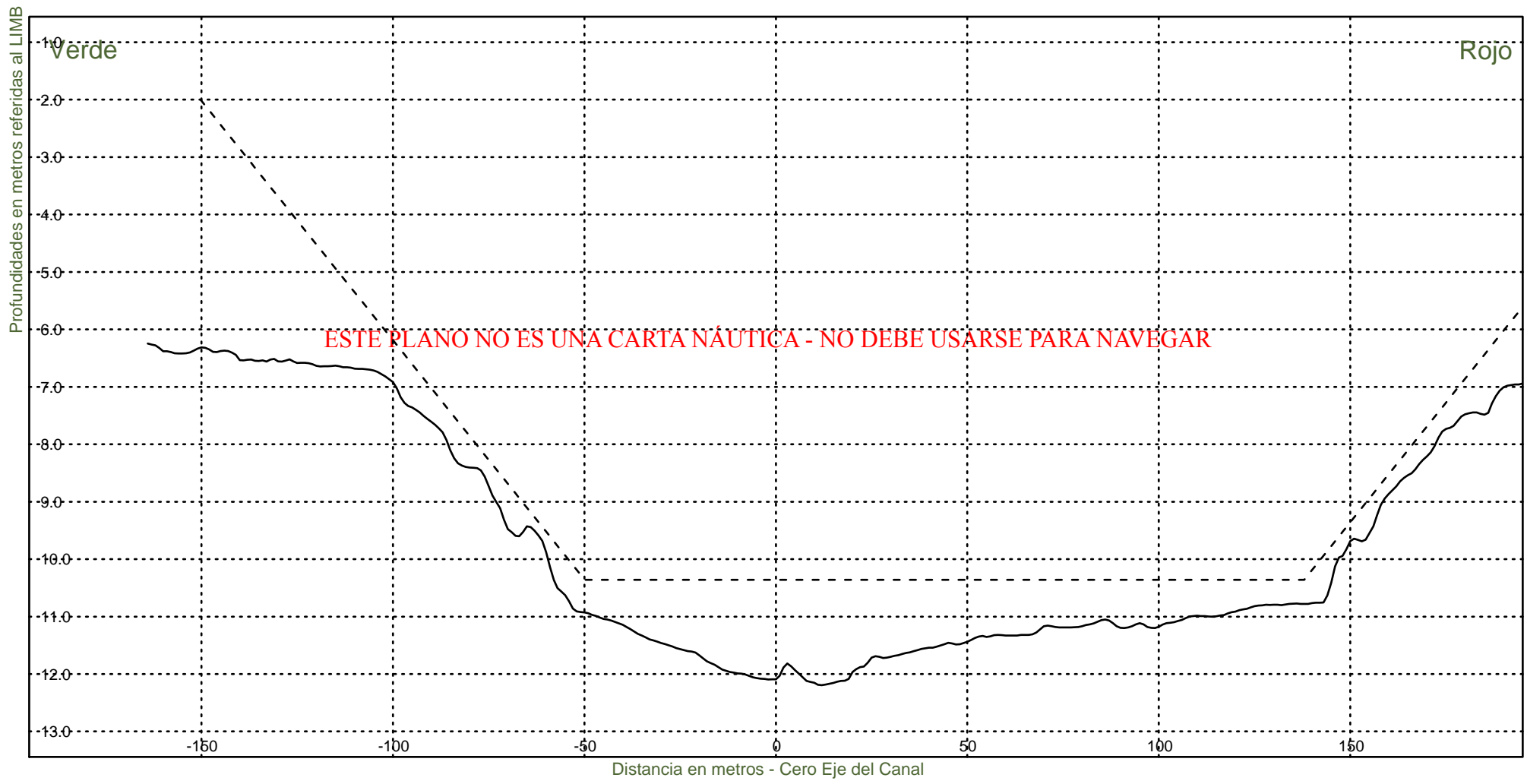
Consorcio Boskalis - Dredging International


Ing. Alberto G. Palomar
REPRESENTANTE TECNICO

Comision Administradora del Rio de la Plata
Canal Martin Garcia

----- : Teorico 34 pies
————— : Batimetria Marzo 2026

Area Canal, KM 39.6-86.2
Hz 1: 1500
V 1: 100
KM 59400



Consorcio Boskalis - Dredging International

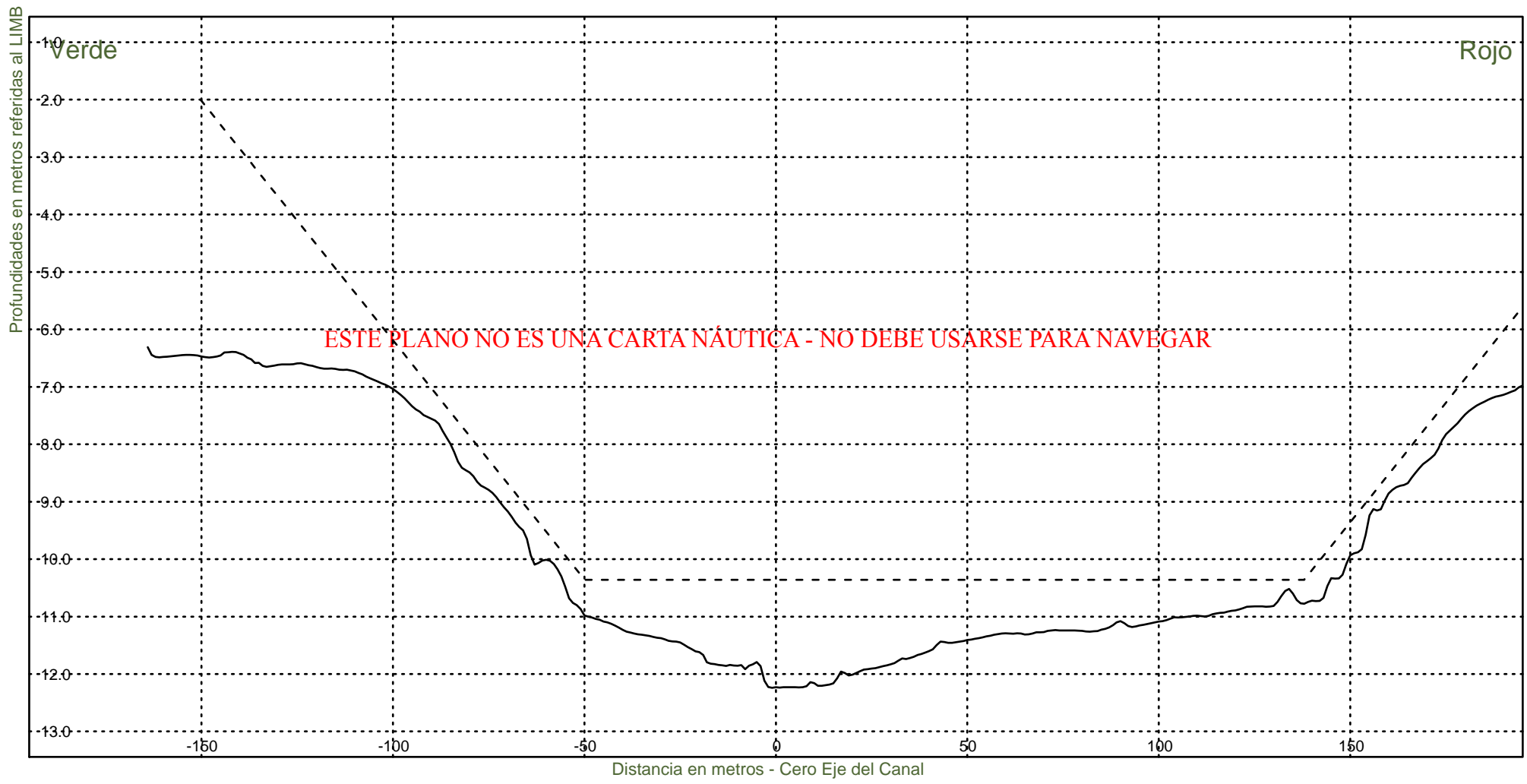

Ing. Alberto G. Palomar
REPRESENTANTE TECNICO

Comision Administradora del Rio de la Plata
Canal Martin Garcia

----- : Teorico 34 pies
————— : Batimetria Marzo 2026

Area Canal, KM 39.6-86.2
Hz 1: 1500
V 1: 100

KM 59600



Consorcio Boskalis - Dredging International


Ing. Alberto G. Palomar
REPRESENTANTE TECNICO

Comision Administradora del Rio de la Plata
Canal Martin Garcia

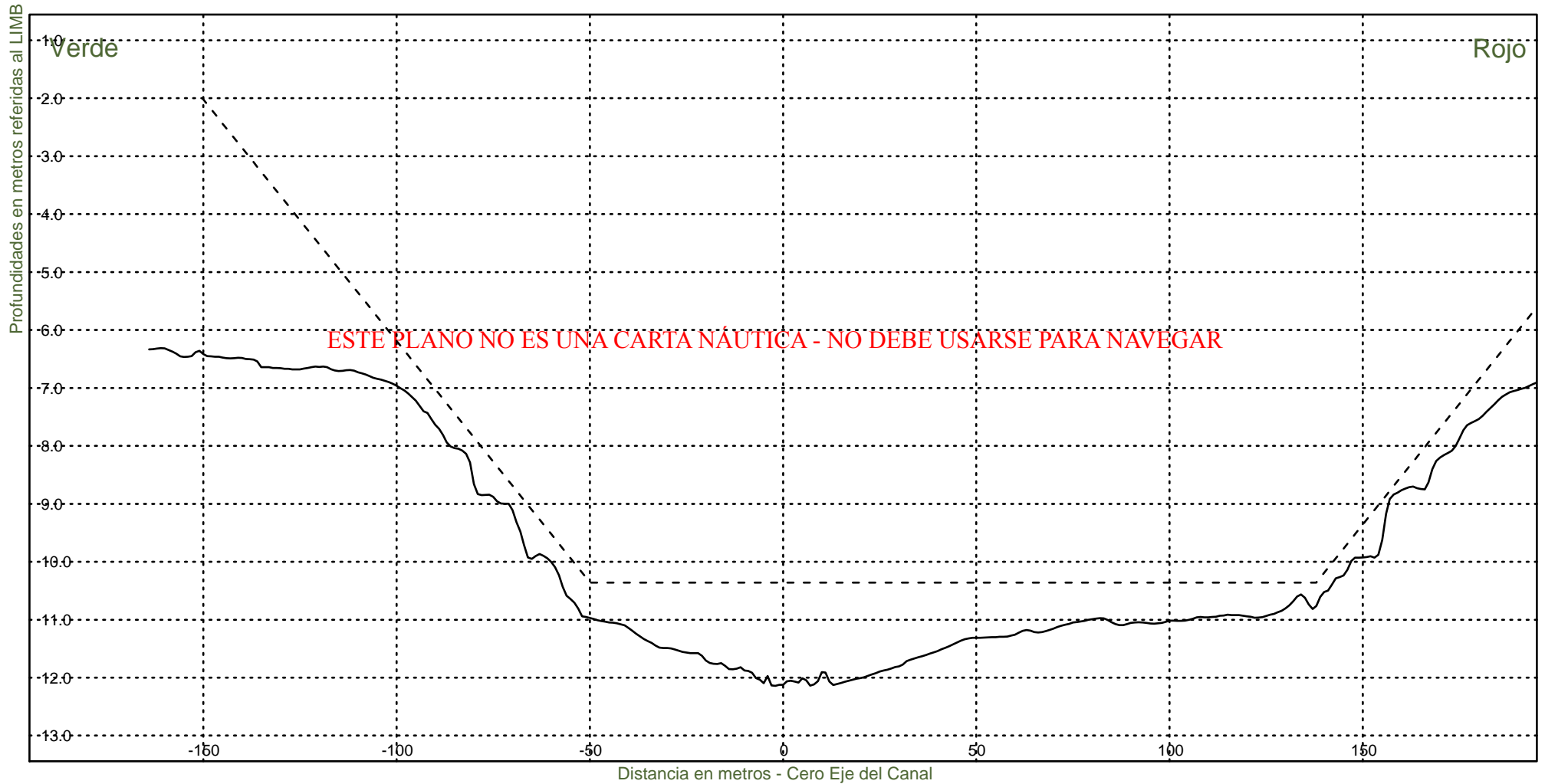
Area Canal, KM 39.6-86.2

Hz 1: 1500

V 1: 100

KM 59800

----- : Teorico 34 pies
——— : Batimetria Marzo 2026



Consorcio Boskalis - Dredging International

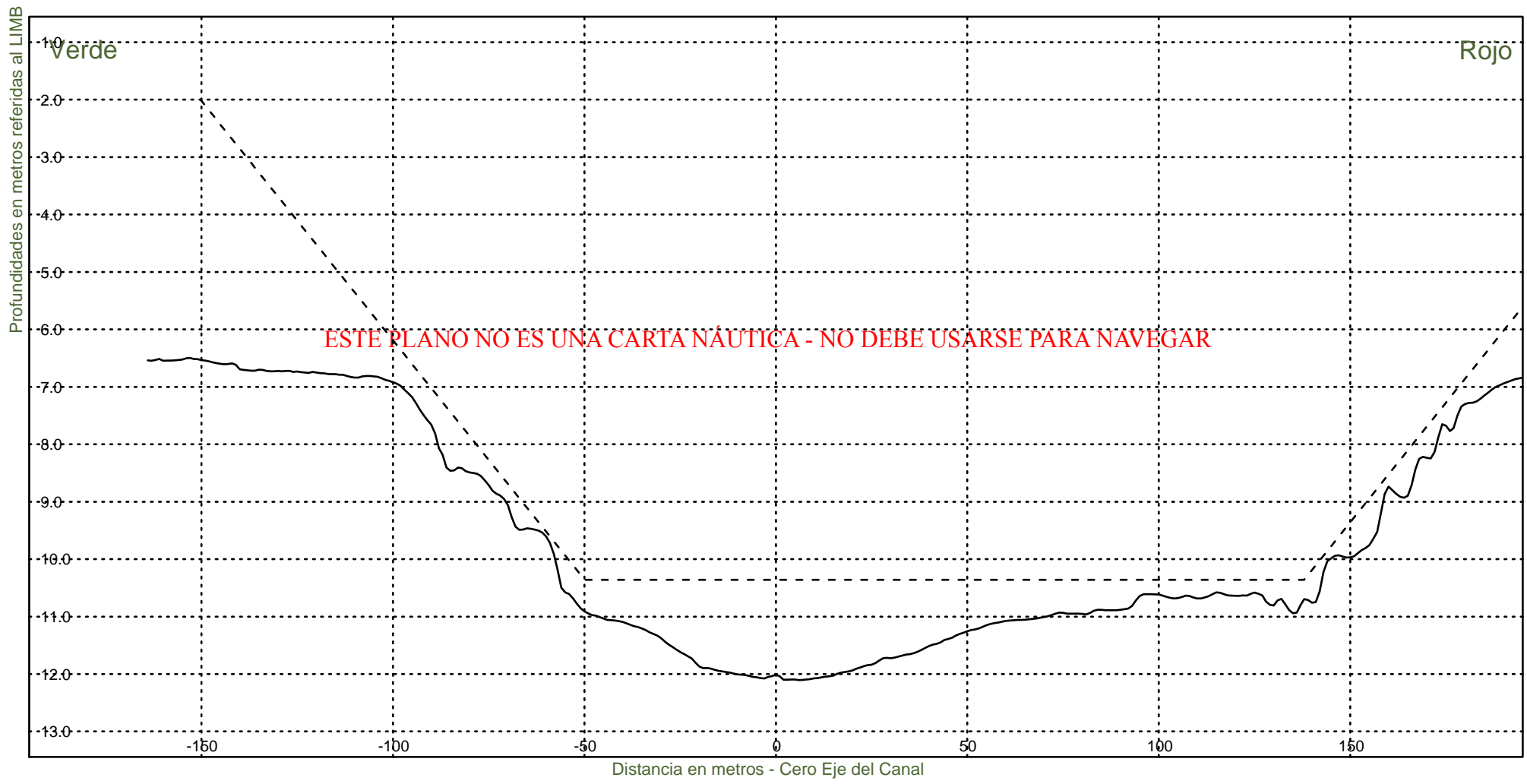

Ing. Alberto G. Palomar
REPRESENTANTE TECNICO

Comision Administradora del Rio de la Plata

Canal Martin Garcia

----- : Teorico 34 pies
————— : Batimetria Marzo 2026

Area Canal, KM 39.6-86.2
Hz 1: 1500
V 1: 100
KM 60000



Consorcio Boskalis - Dredging International

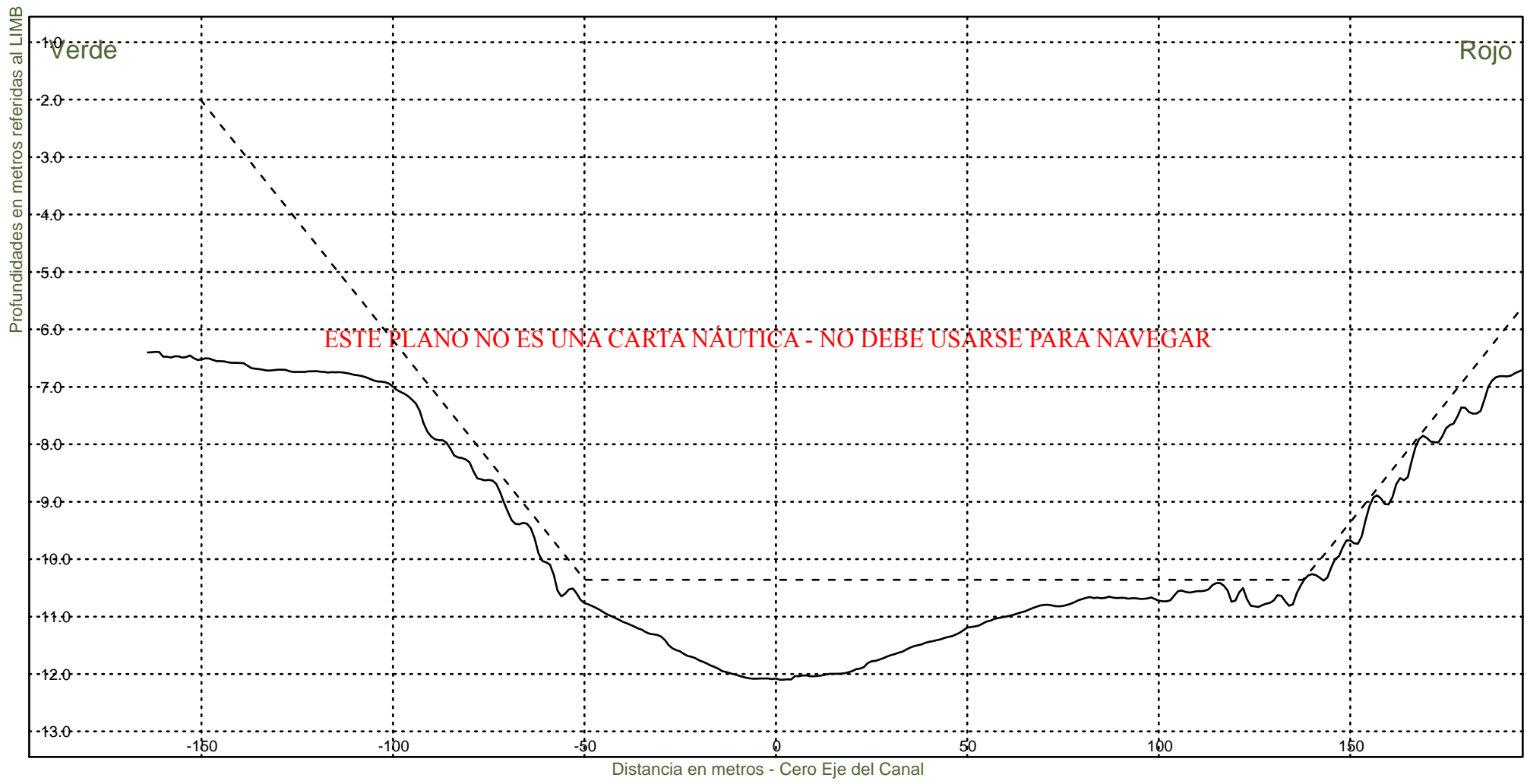

Ing. Alberto G. Palomar
REPRESENTANTE TECNICO

Comision Administradora del Rio de la Plata
Canal Martin Garcia

----- : Teorico 34 pies
————— : Batimetria Marzo 2026

Area Canal, KM 39.6-86.2
Hz 1: 1500
V 1: 100

KM 60200



Consorcio Boskalis - Dredging International

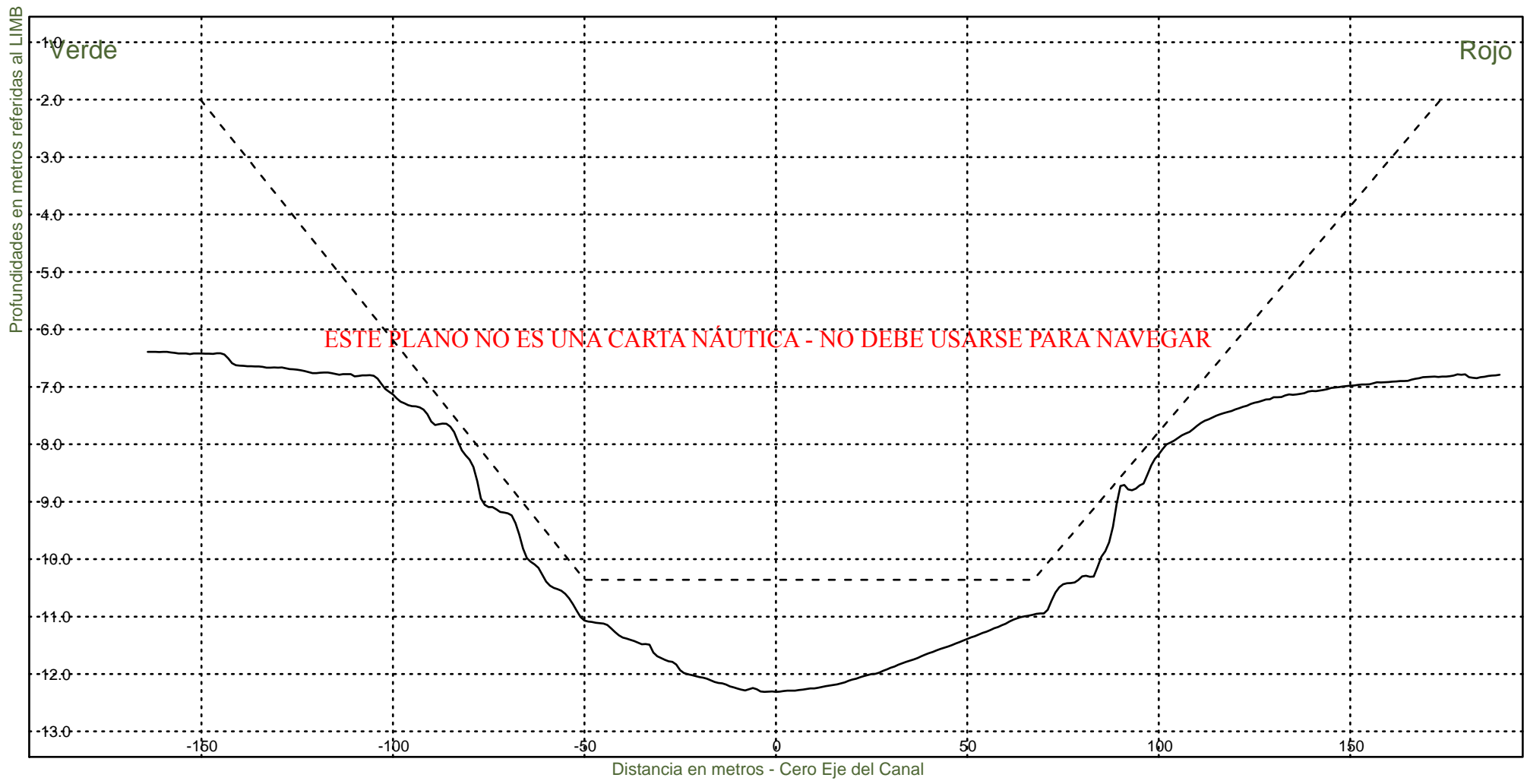

Ing. Alberto G. Palomar
REPRESENTANTE TECNICO

Comision Administradora del Rio de la Plata
Canal Martin Garcia

----- : Teorico 34 pies
————— : Batimetria Marzo 2026

Area Canal, KM 39.6-86.2
Hz 1: 1500
V 1: 100

KM 60400



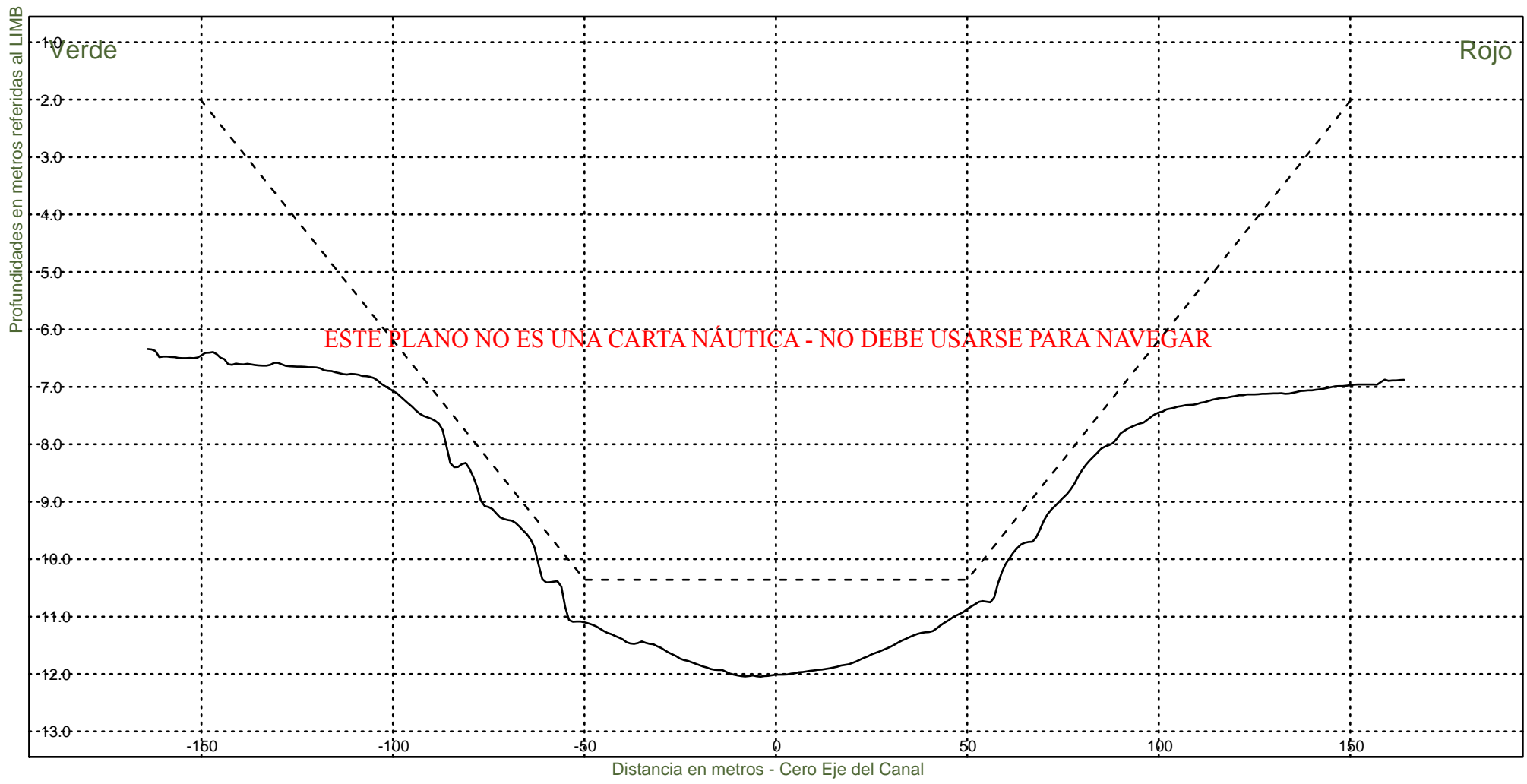
Consorcio Boskalis - Dredging International


Ing. Alberto G. Palomar
REPRESENTANTE TECNICO

Comision Administradora del Rio de la Plata
Canal Martin Garcia

----- : Teorico 34 pies
————— : Batimetria Marzo 2026

Area Canal, KM 39.6-86.2
Hz 1: 1500
V 1: 100
KM 60600



Consorcio Boskalis - Dredging International

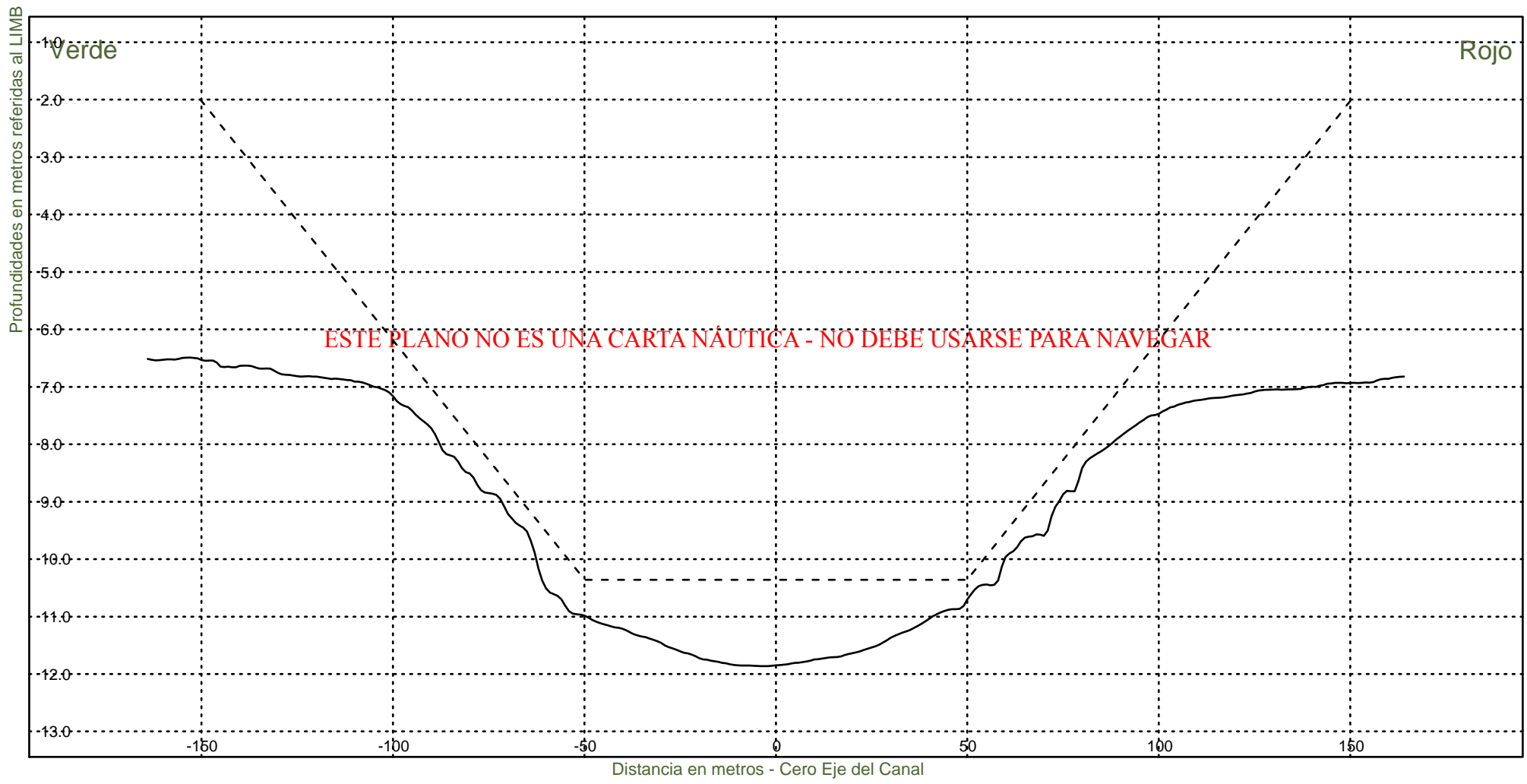

Ing. Alberto G. Palomar
REPRESENTANTE TECNICO

Comision Administradora del Rio de la Plata
Canal Martin Garcia

----- : Teorico 34 pies
————— : Batimetria Marzo 2026

Area Canal, KM 39.6-86.2
Hz 1: 1500
V 1: 100

KM 60800



ESTE PLANO NO ES UNA CARTA NAUTICA - NO DEBE USARSE PARA NAVEGAR

Consorcio Boskalis - Dredging International

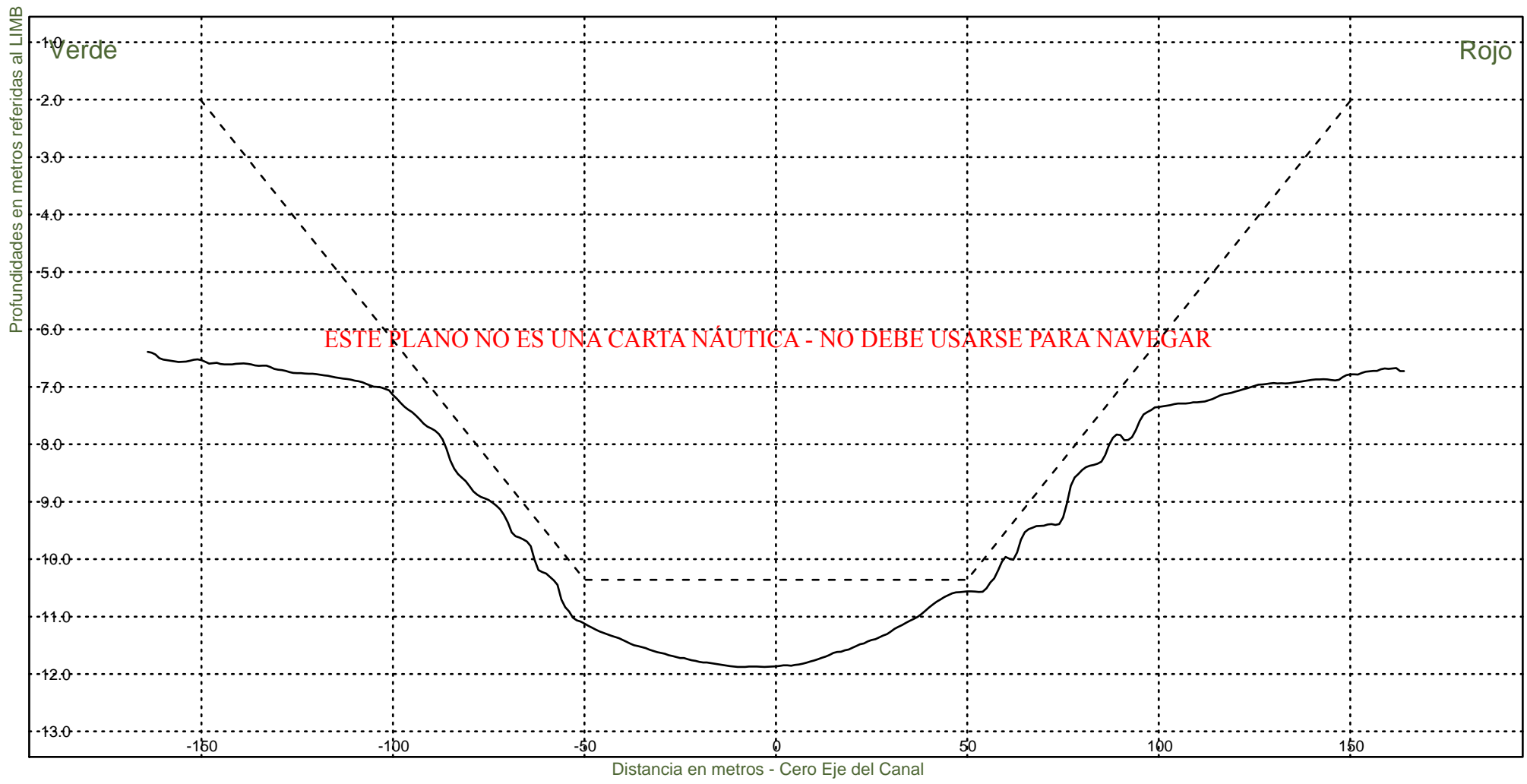

Ing. Alberto G. Palomar
REPRESENTANTE TECNICO

Comision Administradora del Rio de la Plata
Canal Martin Garcia

----- : Teorico 34 pies
————— : Batimetria Marzo 2026

Area Canal, KM 39.6-86.2
Hz 1: 1500
V 1: 100

KM 61000



Consorcio Boskalis - Dredging International

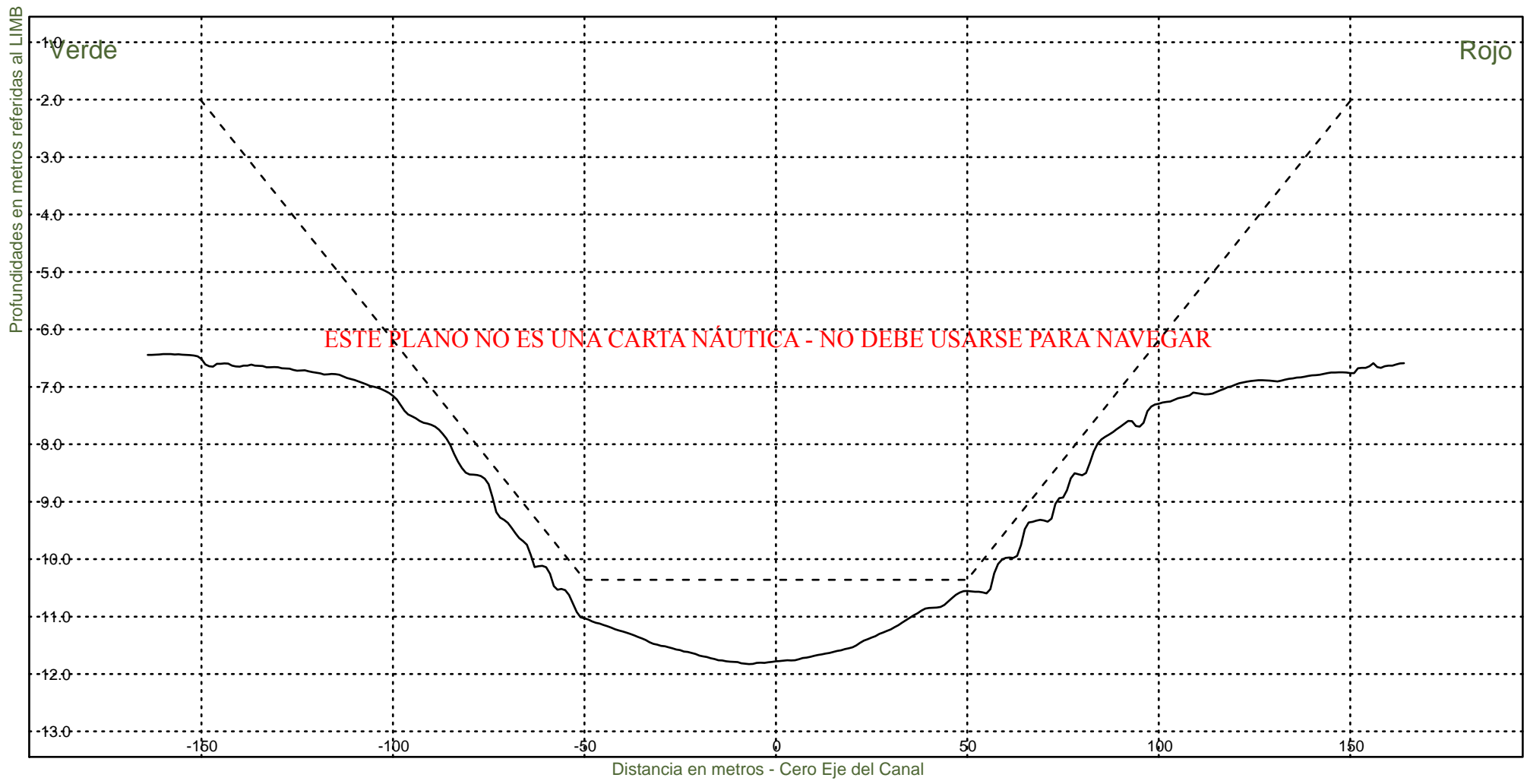

Ing. Alberto G. Palomar
REPRESENTANTE TECNICO

Comision Administradora del Rio de la Plata
Canal Martin Garcia

----- : Teorico 34 pies
————— : Batimetria Marzo 2026

Area Canal, KM 39.6-86.2
Hz 1: 1500
V 1: 100

KM 61200



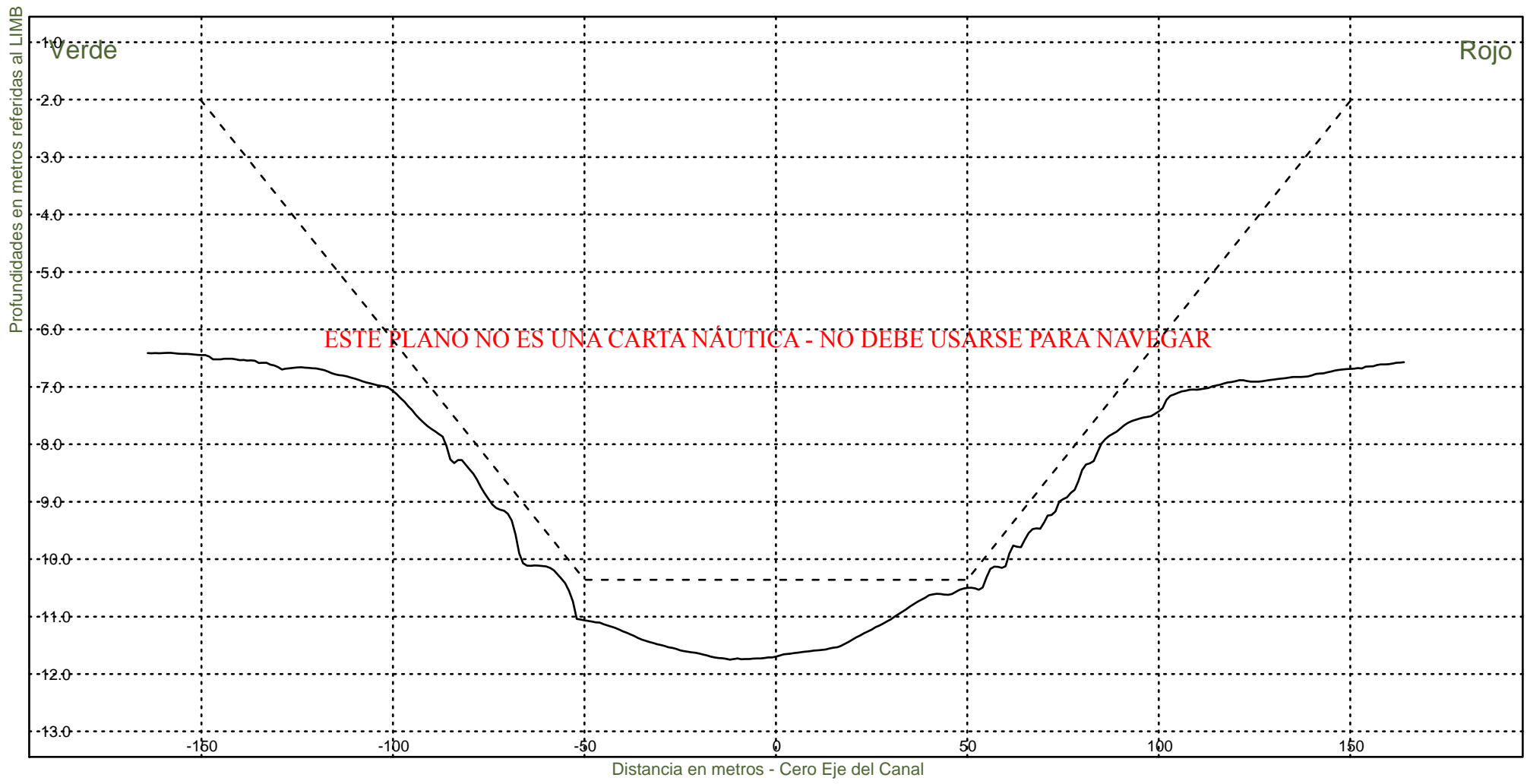
Consorcio Boskalis - Dredging International


Ing. Alberto G. Palomar
REPRESENTANTE TECNICO

Comision Administradora del Rio de la Plata
Canal Martin Garcia

----- : Teorico 34 pies
————— : Batimetria Marzo 2026

Area Canal, KM 39.6-86.2
Hz 1: 1500
V 1: 100
KM 61400



Consorcio Boskalis - Dredging International

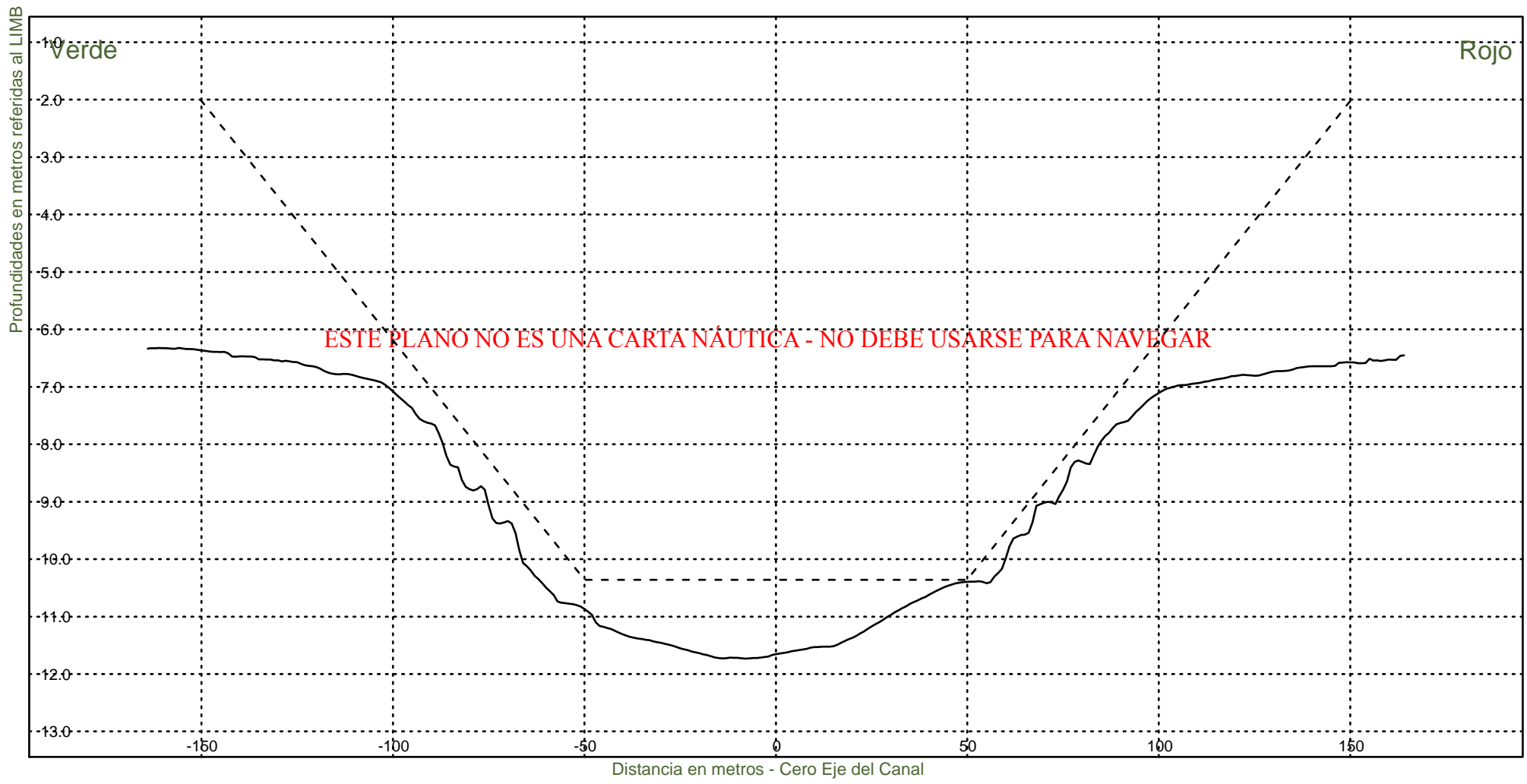

Ing. Alberto G. Palomar
REPRESENTANTE TECNICO

Comision Administradora del Rio de la Plata
Canal Martin Garcia

----- : Teorico 34 pies
————— : Batimetria Marzo 2026

Area Canal, KM 39.6-86.2
Hz 1: 1500
V 1: 100

KM 61600



Consorcio Boskalis - Dredging International


Ing. Alberto G. Palomar
REPRESENTANTE TECNICO

Comision Administradora del Rio de la Plata
Canal Martin Garcia

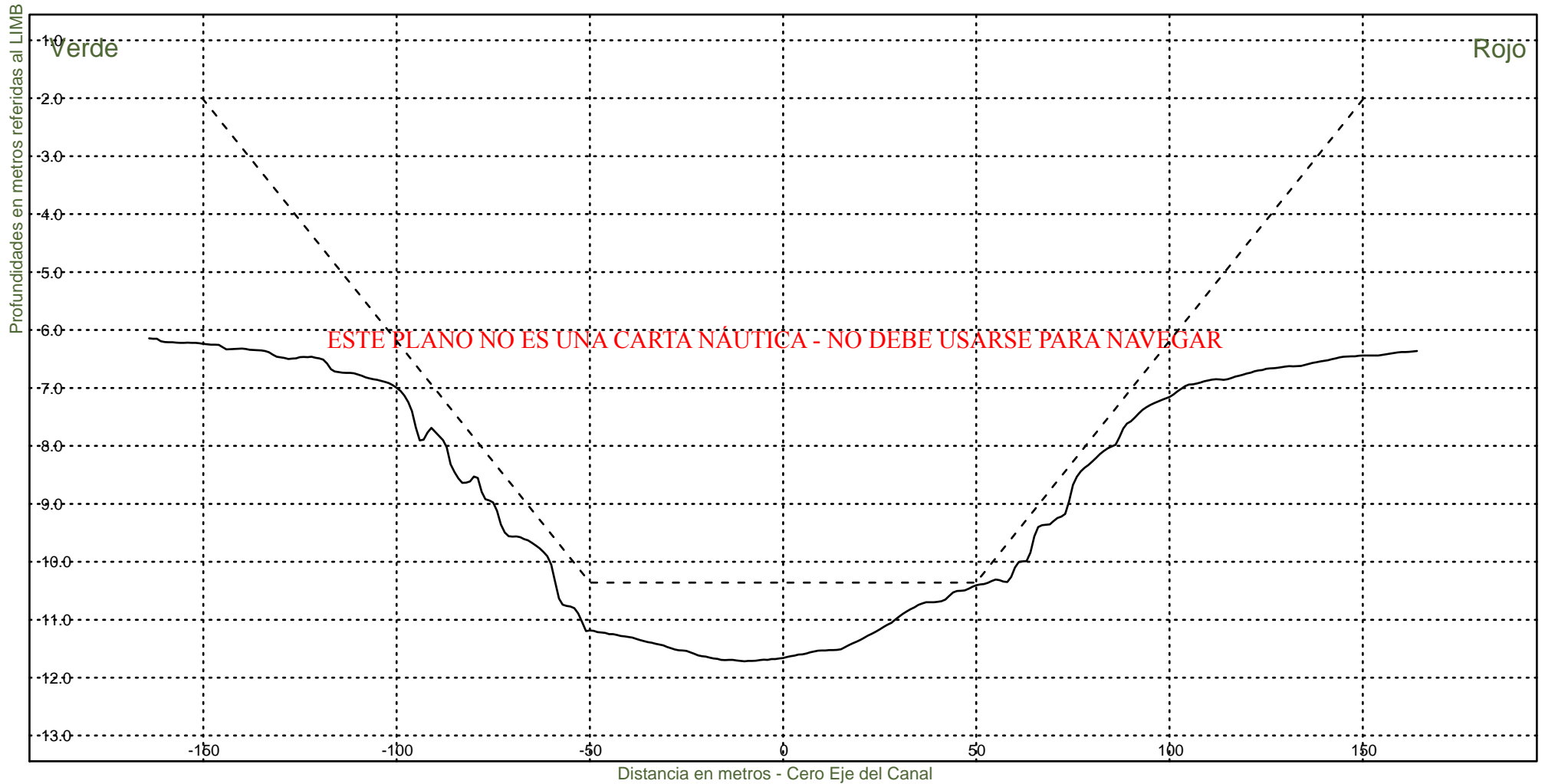
Area Canal, KM 39.6-86.2

Hz 1: 1500

V 1: 100

KM 61800

----- : Teorico 34 pies
————— : Batimetria Marzo 2026



Consorcio Boskalis - Dredging International


Ing. Alberto G. Palomar
REPRESENTANTE TECNICO

Comision Administradora del Rio de la Plata

Canal Martin Garcia

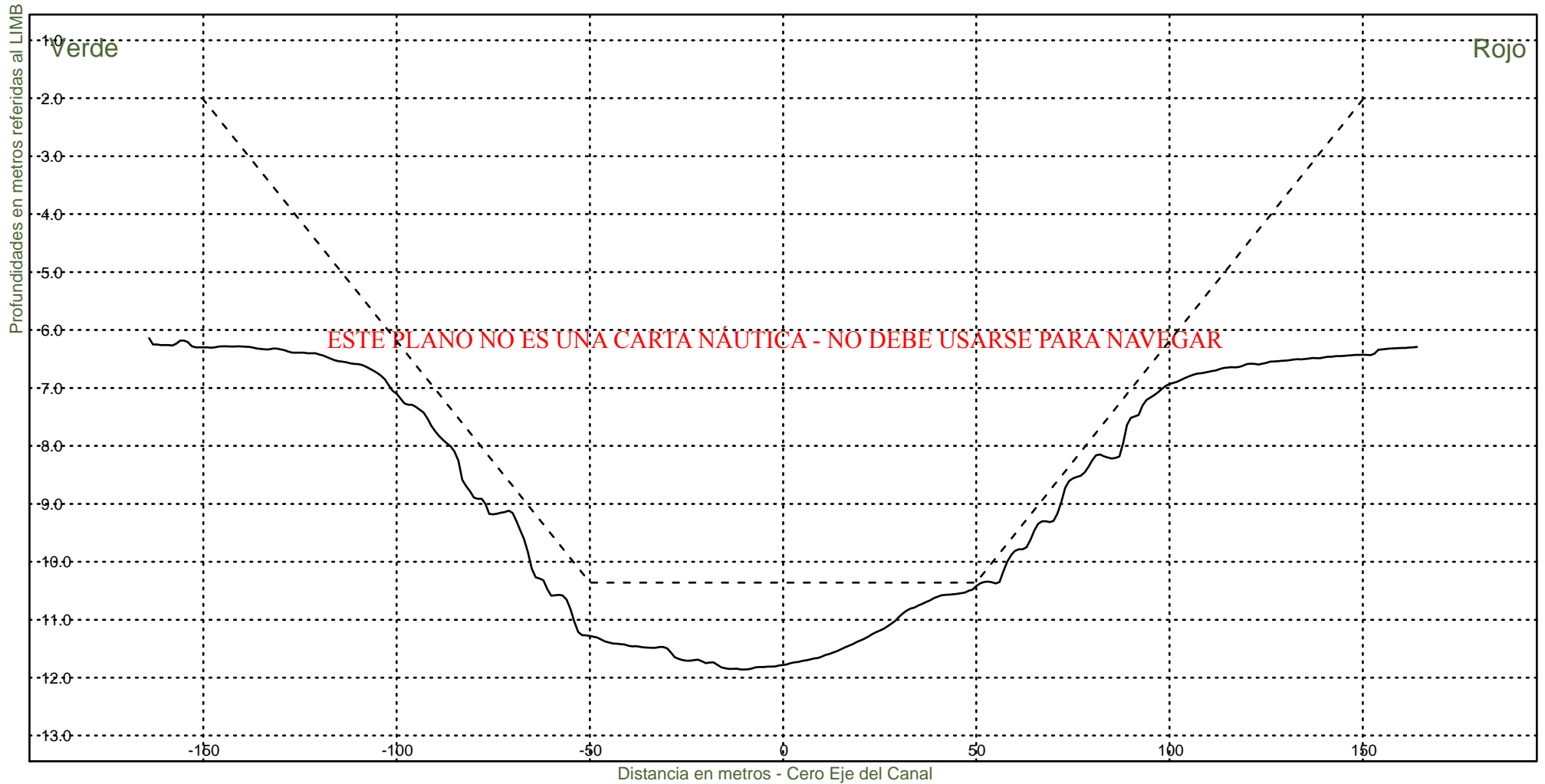
Area Canal, KM 39.6-86.2

Hz 1: 1500

V 1: 100

KM 62000

----- : Teorico 34 pies
————— : Batimetria Marzo 2026



Consorcio Boskalis - Dredging International


Ing. Alberto G. Palomar
REPRESENTANTE TECNICO

Comision Administradora del Rio de la Plata

Canal Martin Garcia

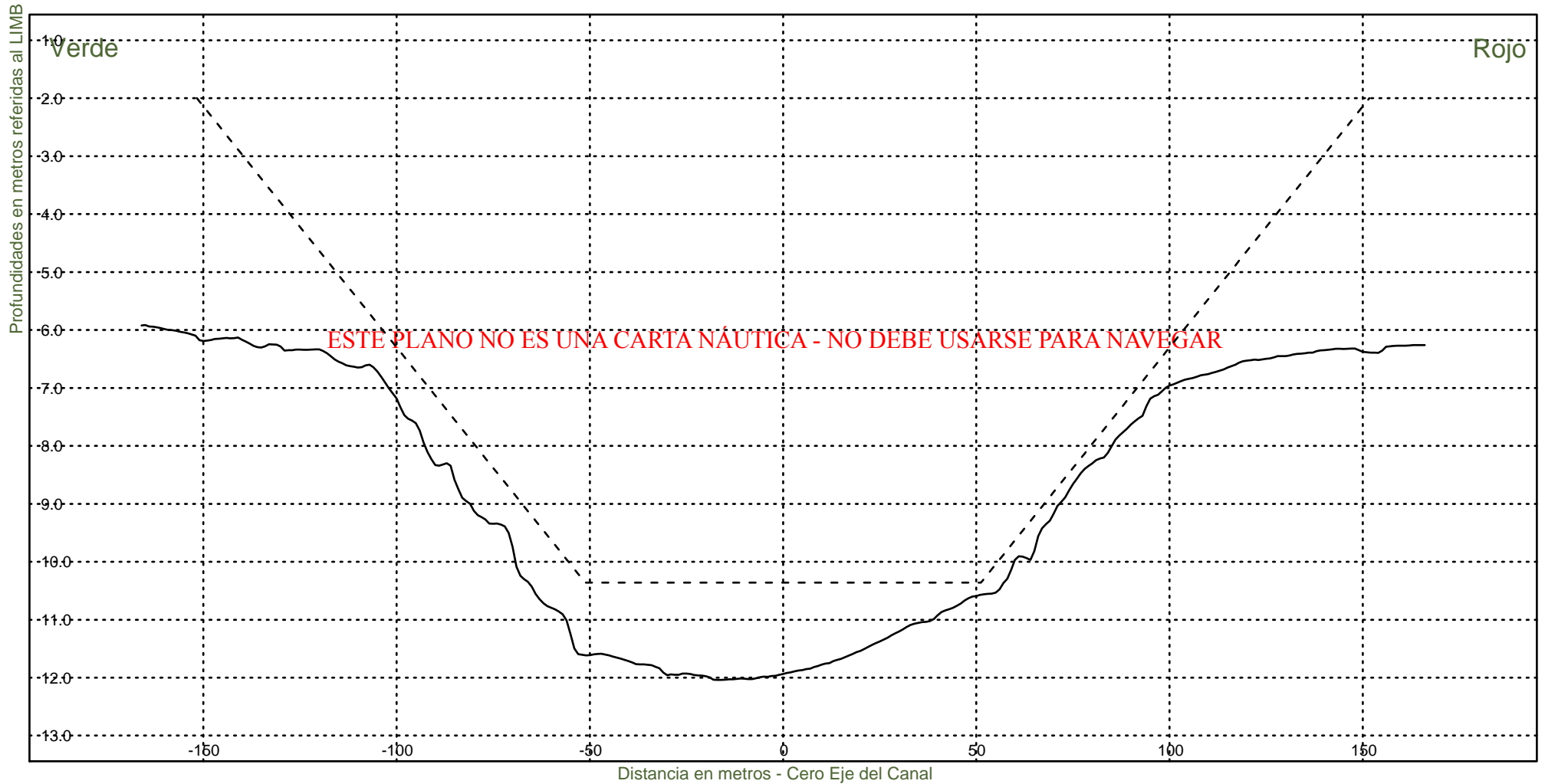
Area Canal, KM 39.6-86.2

Hz 1: 1500

V 1: 100

KM 62200

----- : Teorico 34 pies
————— : Batimetria Marzo 2026



Consorcio Boskalis - Dredging International


Ing. Alberto G. Palomar
REPRESENTANTE TECNICO

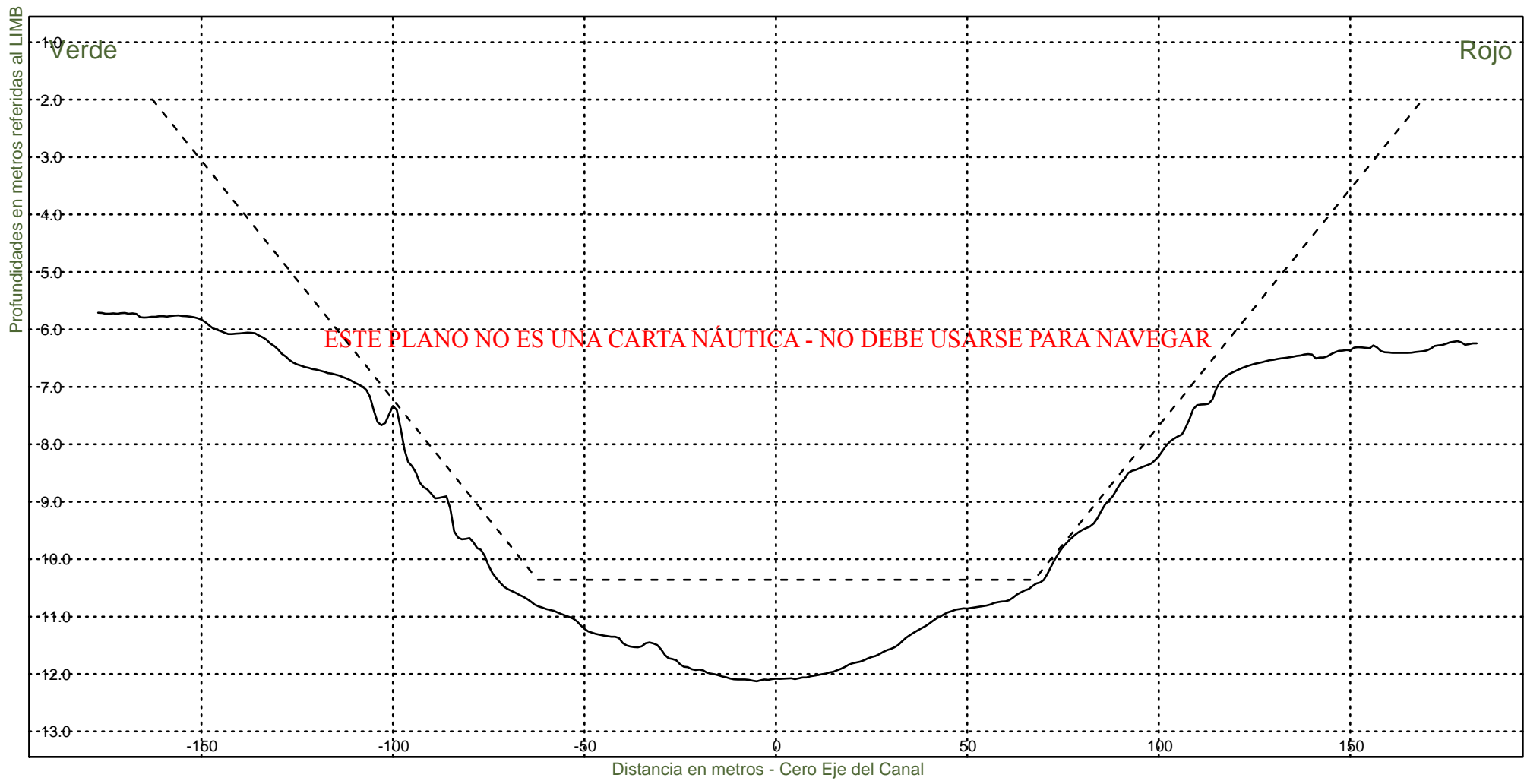
Comision Administradora del Rio de la Plata

Canal Martin Garcia

----- : Teorico 34 pies
————— : Batimetria Marzo 2026

Area Canal, KM 39.6-86.2
Hz 1: 1500
V 1: 100

KM 62400



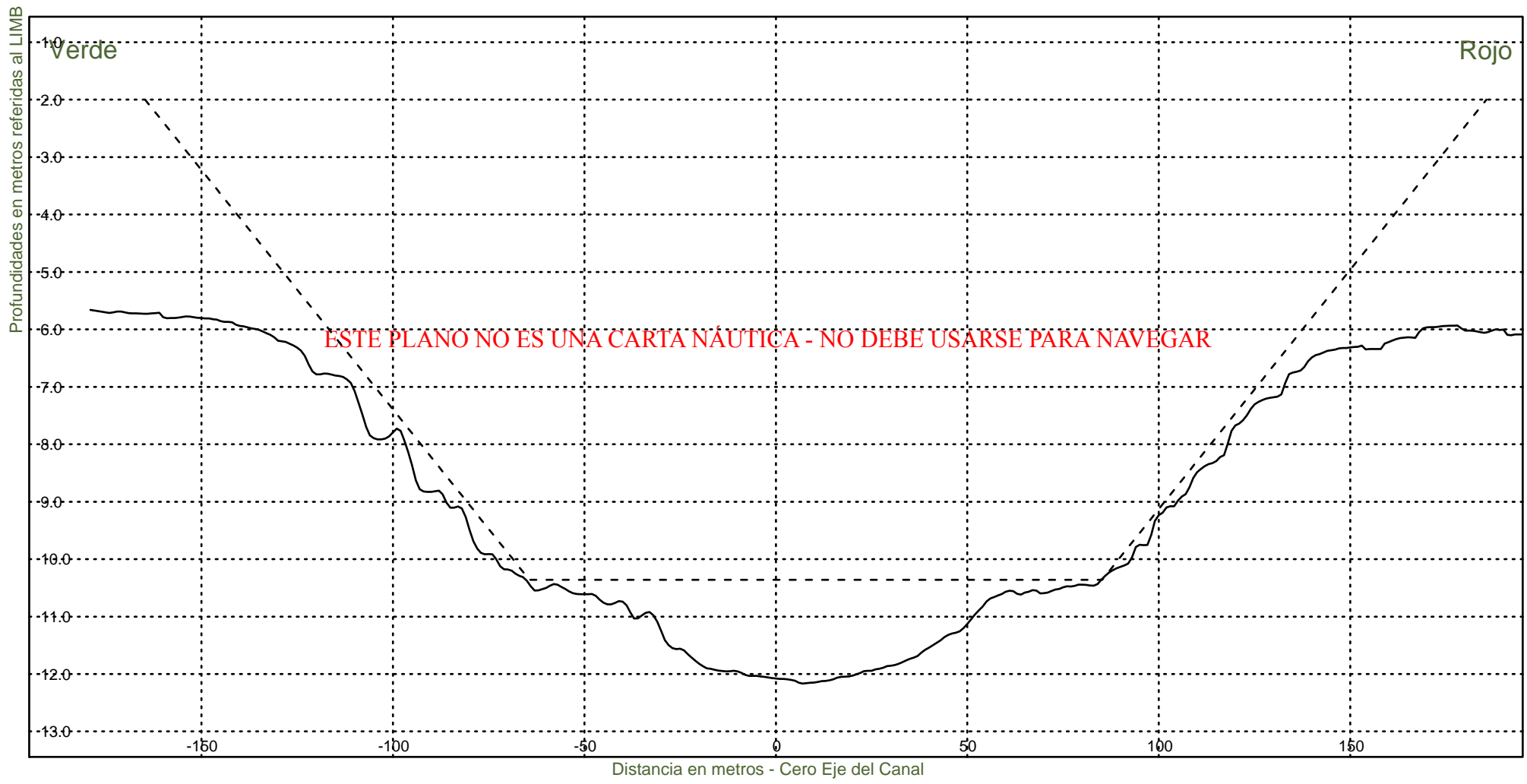
Consorcio Boskalis - Dredging International


Ing. Alberto G. Palomar
REPRESENTANTE TECNICO

Comision Administradora del Rio de la Plata
Canal Martin Garcia

----- : Teorico 34 pies
————— : Batimetria Marzo 2026

Area Canal, KM 39.6-86.2
Hz 1: 1500
V 1: 100
KM 62600



ESTE PLANO NO ES UNA CARTA NAUTICA - NO DEBE USARSE PARA NAVEGAR

Consorcio Boskalis - Dredging International


Ing. Alberto G. Palomar
REPRESENTANTE TECNICO

Comision Administradora del Rio de la Plata
Canal Martin Garcia

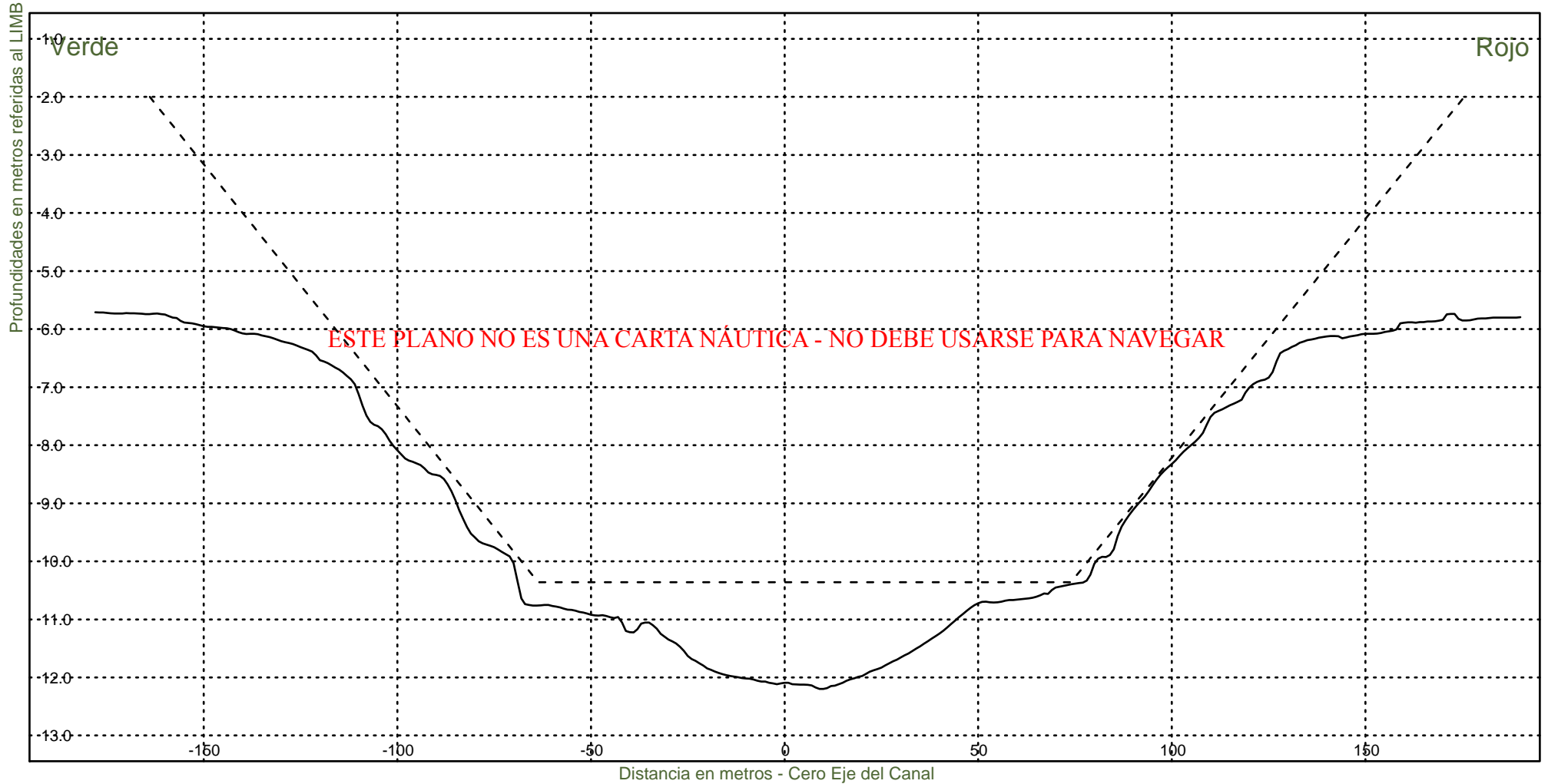
Area Canal, KM 39.6-86.2

Hz 1: 1500

V 1: 100

KM 62800

----- : Teorico 34 pies
————— : Batimetria Marzo 2026



Consorcio Boskalis - Dredging International


Ing. Alberto G. Palomar
REPRESENTANTE TECNICO

Comision Administradora del Rio de la Plata

Canal Martin Garcia

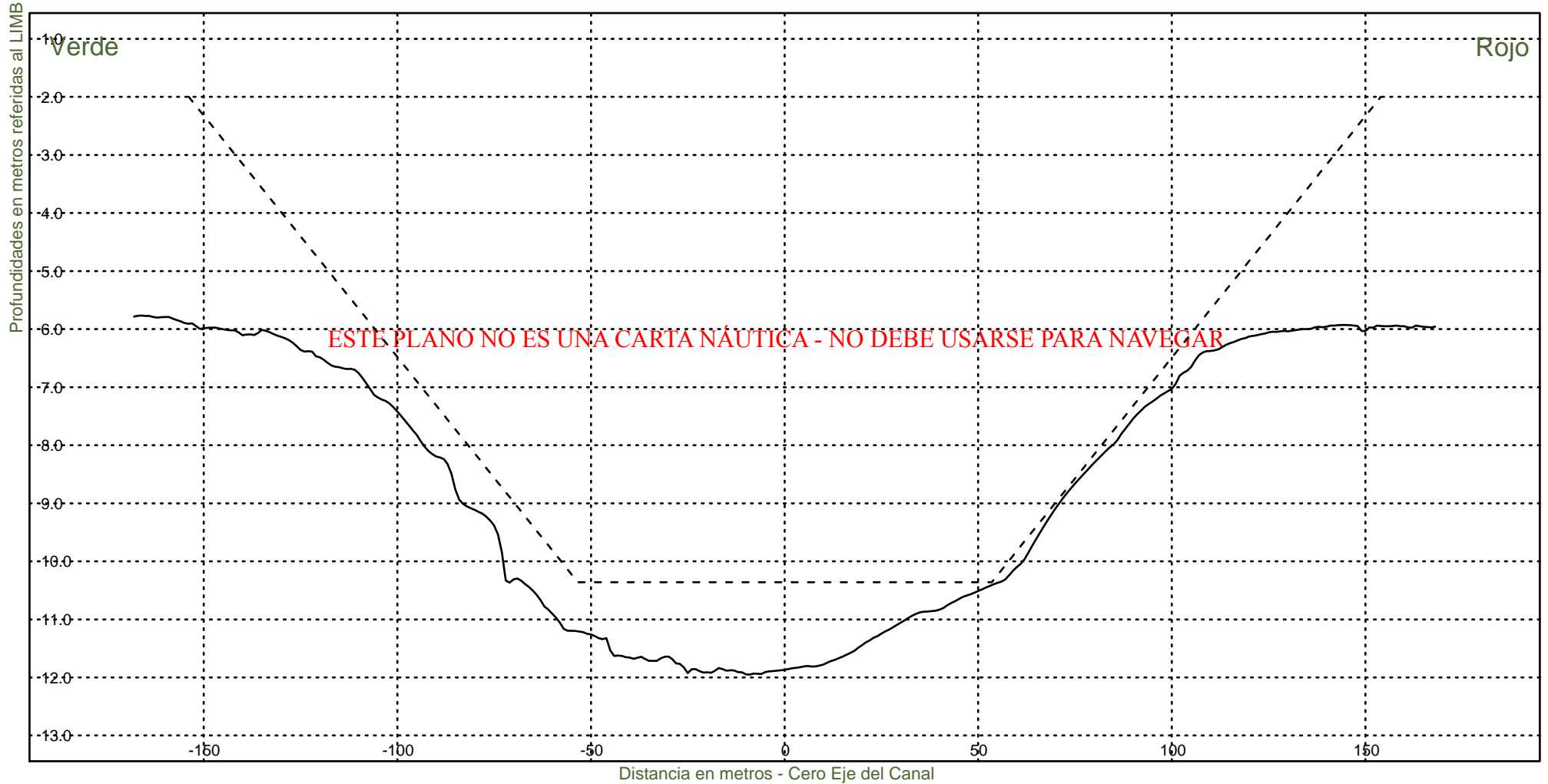
Area Canal, KM 39.6-86.2

Hz 1: 1500

V 1: 100

KM 63000

----- : Teorico 34 pies
————— : Batimetria Marzo 2026



Consorcio Boskalis - Dredging International

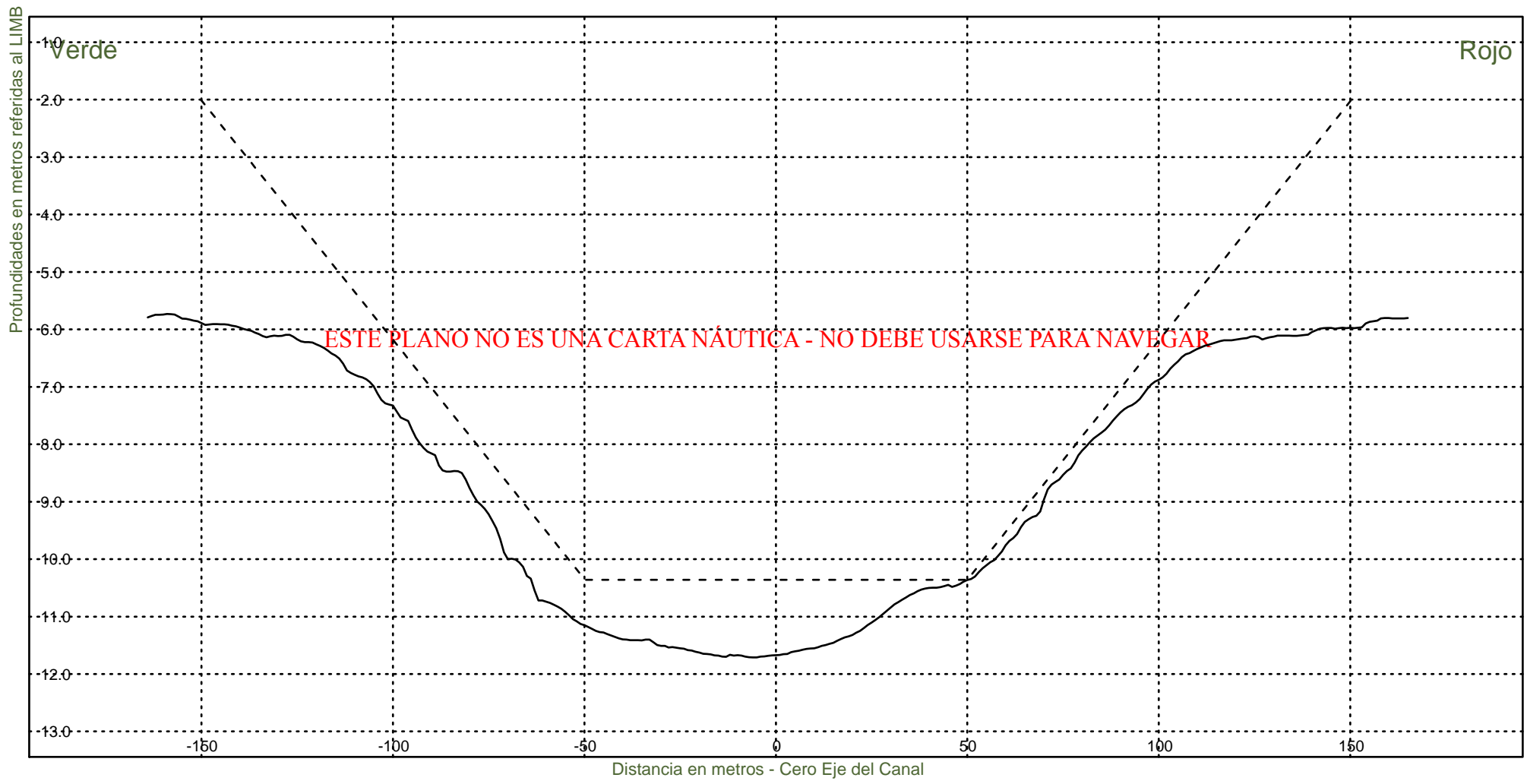

Ing. Alberto G. Palomar
REPRESENTANTE TECNICO

Comision Administradora del Rio de la Plata

Canal Martin Garcia

----- : Teorico 34 pies
————— : Batimetria Marzo 2026

Area Canal, KM 39.6-86.2
Hz 1: 1500
V 1: 100
KM 63200



Consorcio Boskalis - Dredging International


Ing. Alberto G. Palomar
REPRESENTANTE TECNICO

Comision Administradora del Rio de la Plata
Canal Martin Garcia

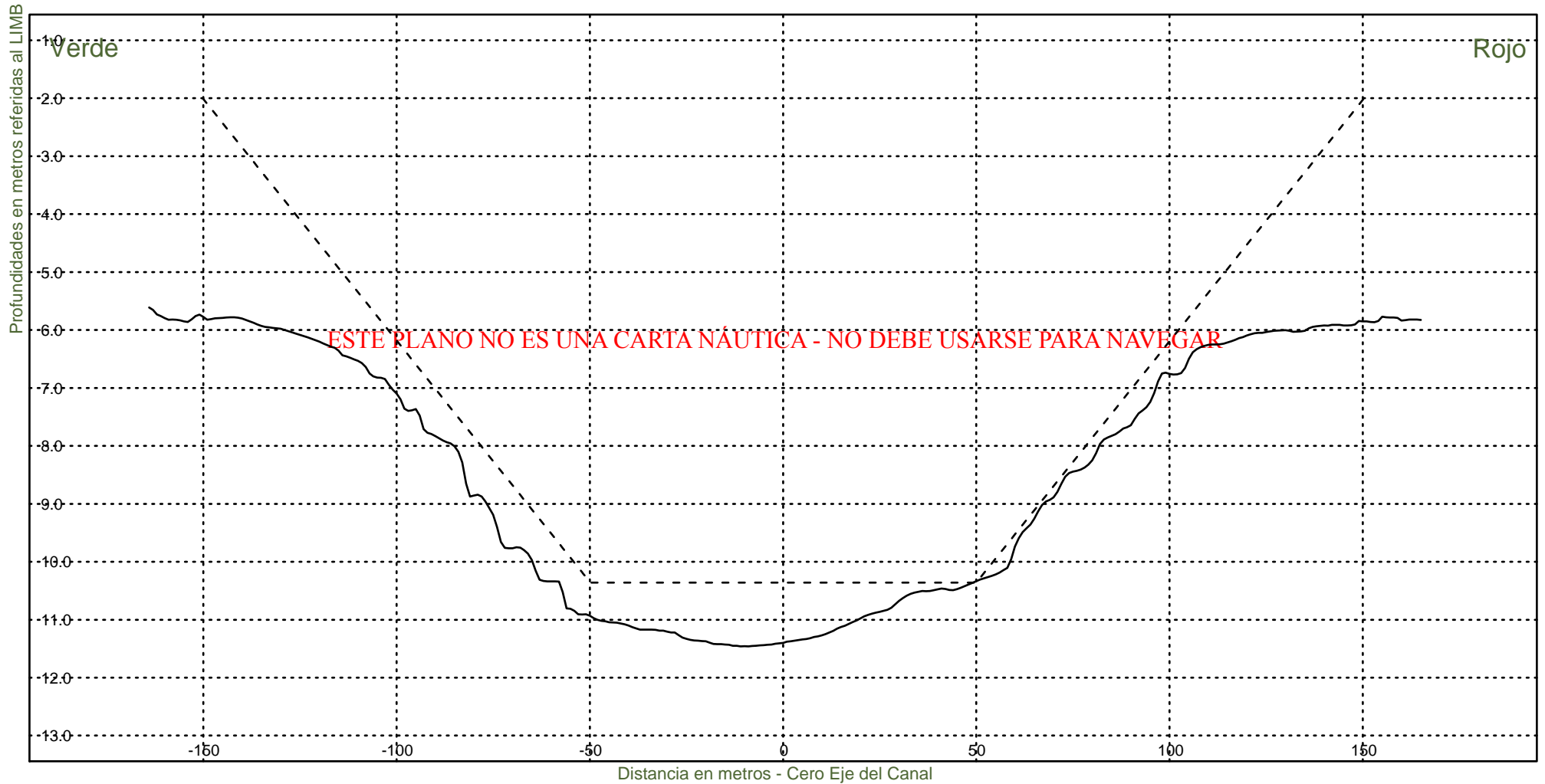
Area Canal, KM 39.6-86.2

Hz 1: 1500

V 1: 100

KM 63400

----- : Teorico 34 pies
————— : Batimetria Marzo 2026



Consorcio Boskalis - Dredging International


Ing. Alberto G. Palomar
REPRESENTANTE TECNICO

Comision Administradora del Rio de la Plata

Canal Martin Garcia

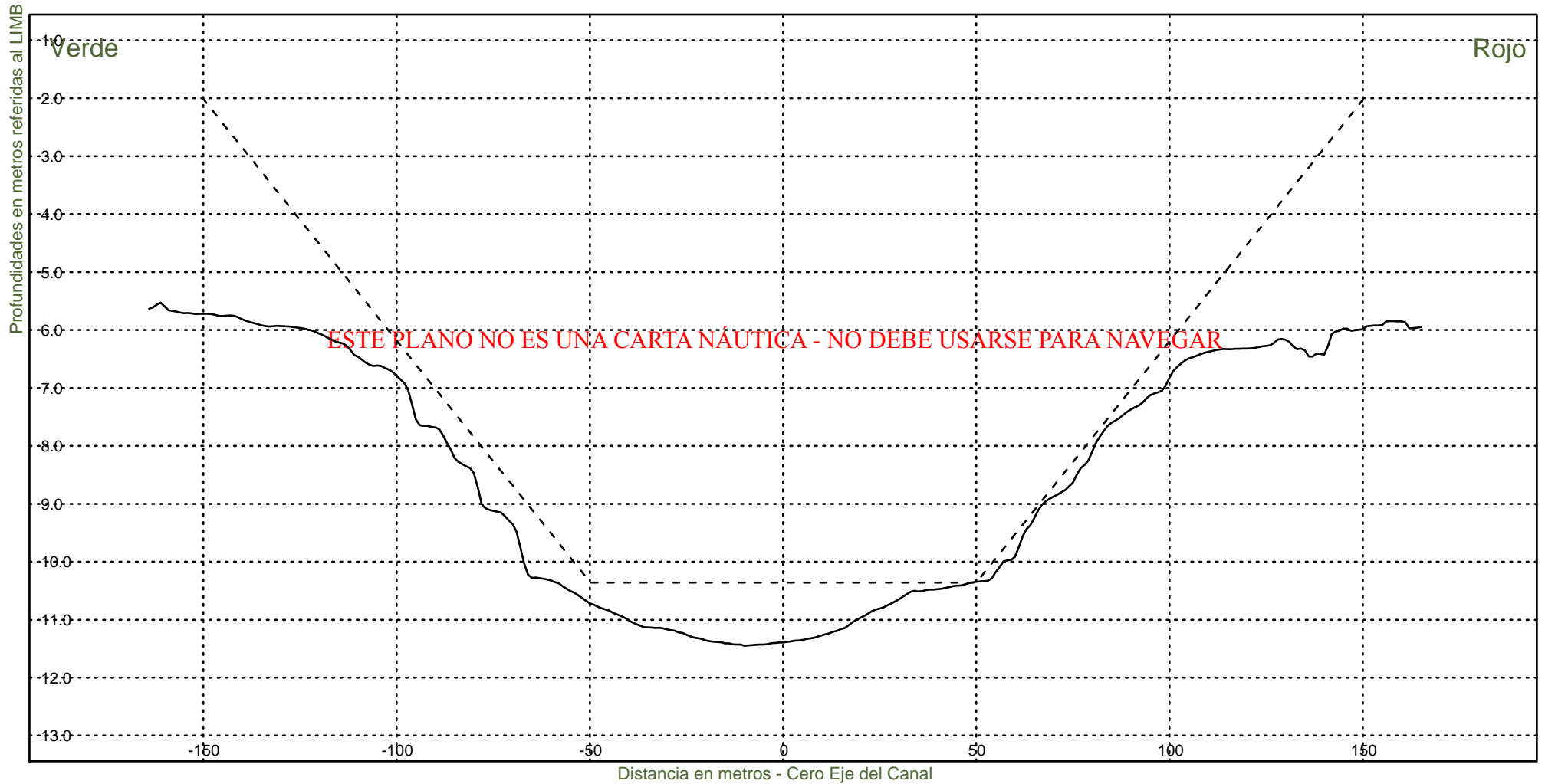
Area Canal, KM 39.6-86.2

Hz 1: 1500

V 1: 100

KM 63600

----- : Teorico 34 pies
——— : Batimetria Marzo 2026



Consorcio Boskalis - Dredging International


Ing. Alberto G. Palomar
REPRESENTANTE TECNICO

Comision Administradora del Rio de la Plata

Canal Martin Garcia

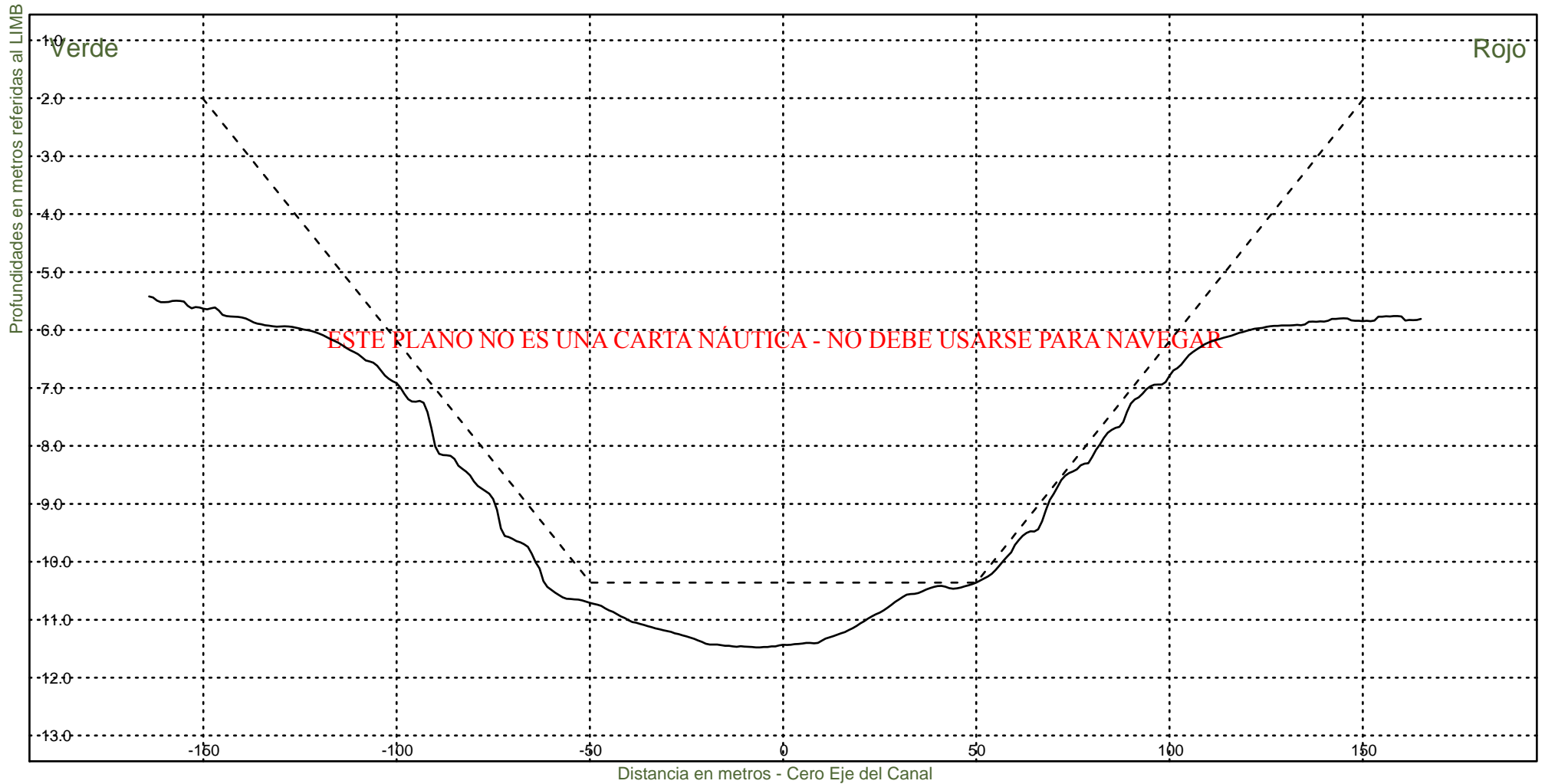
Area Canal, KM 39.6-86.2

Hz 1: 1500

V 1: 100

KM 63800

----- : Teorico 34 pies
————— : Batimetria Marzo 2026



Consorcio Boskalis - Dredging International


Ing. Alberto G. Palomar
REPRESENTANTE TECNICO

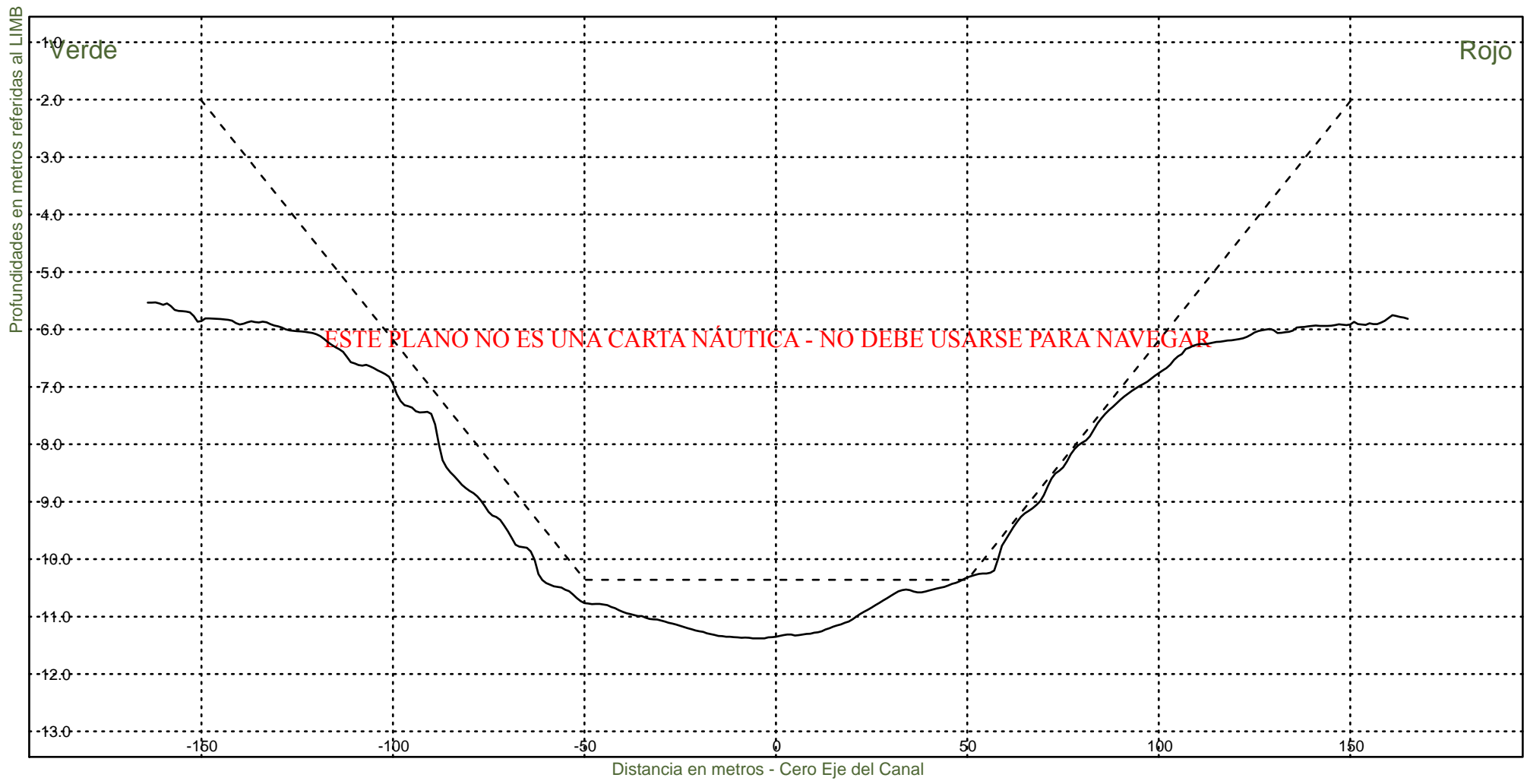
Comision Administradora del Rio de la Plata

Canal Martin Garcia

----- : Teorico 34 pies
————— : Batimetria Marzo 2026

Area Canal, KM 39.6-86.2
Hz 1: 1500
V 1: 100

KM 64000



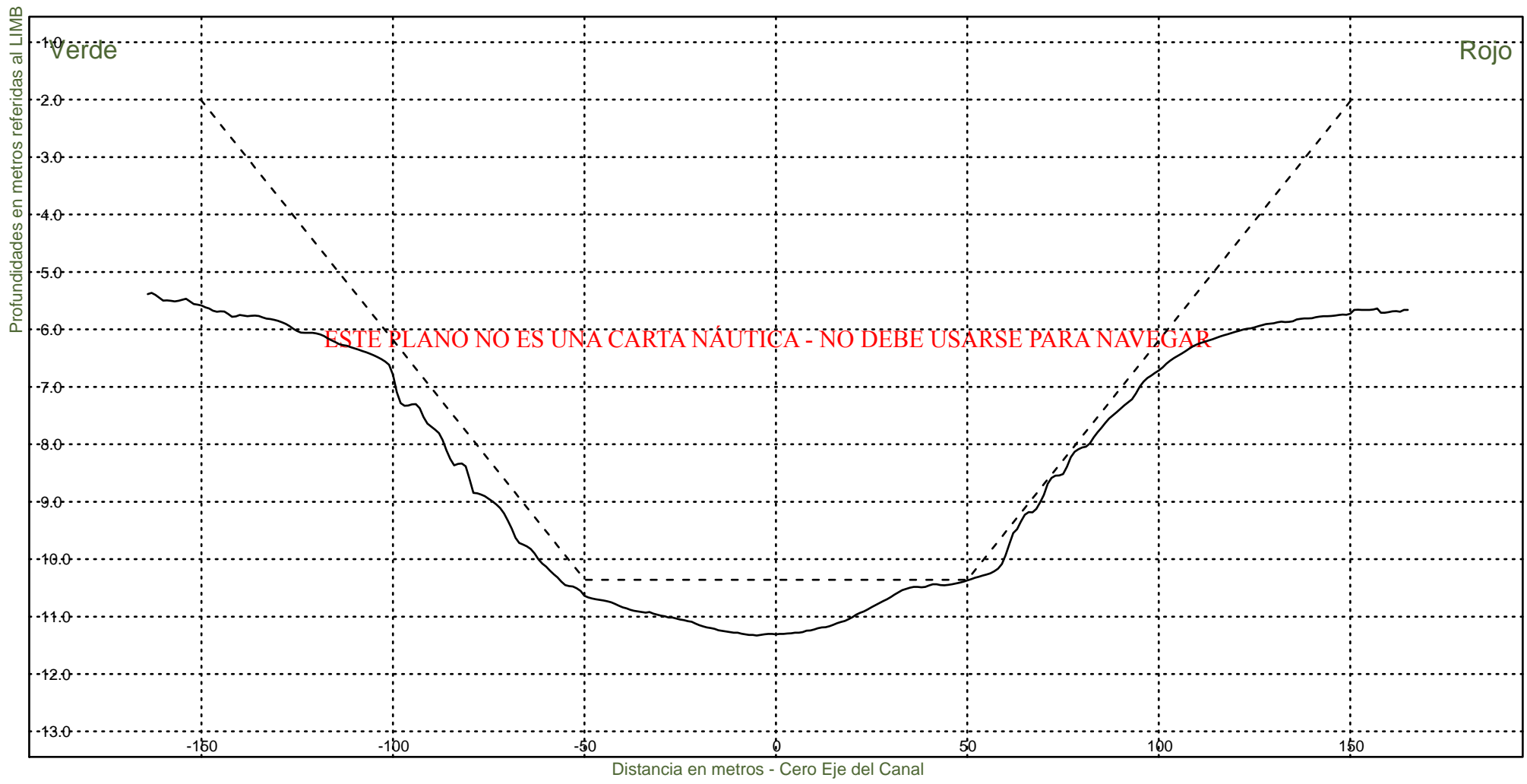
Consorcio Boskalis - Dredging International


Ing. Alberto G. Palomar
REPRESENTANTE TECNICO

Comision Administradora del Rio de la Plata
Canal Martin Garcia

----- : Teorico 34 pies
————— : Batimetria Marzo 2026

Area Canal, KM 39.6-86.2
Hz 1: 1500
V 1: 100
KM 64200



Consorcio Boskalis - Dredging International

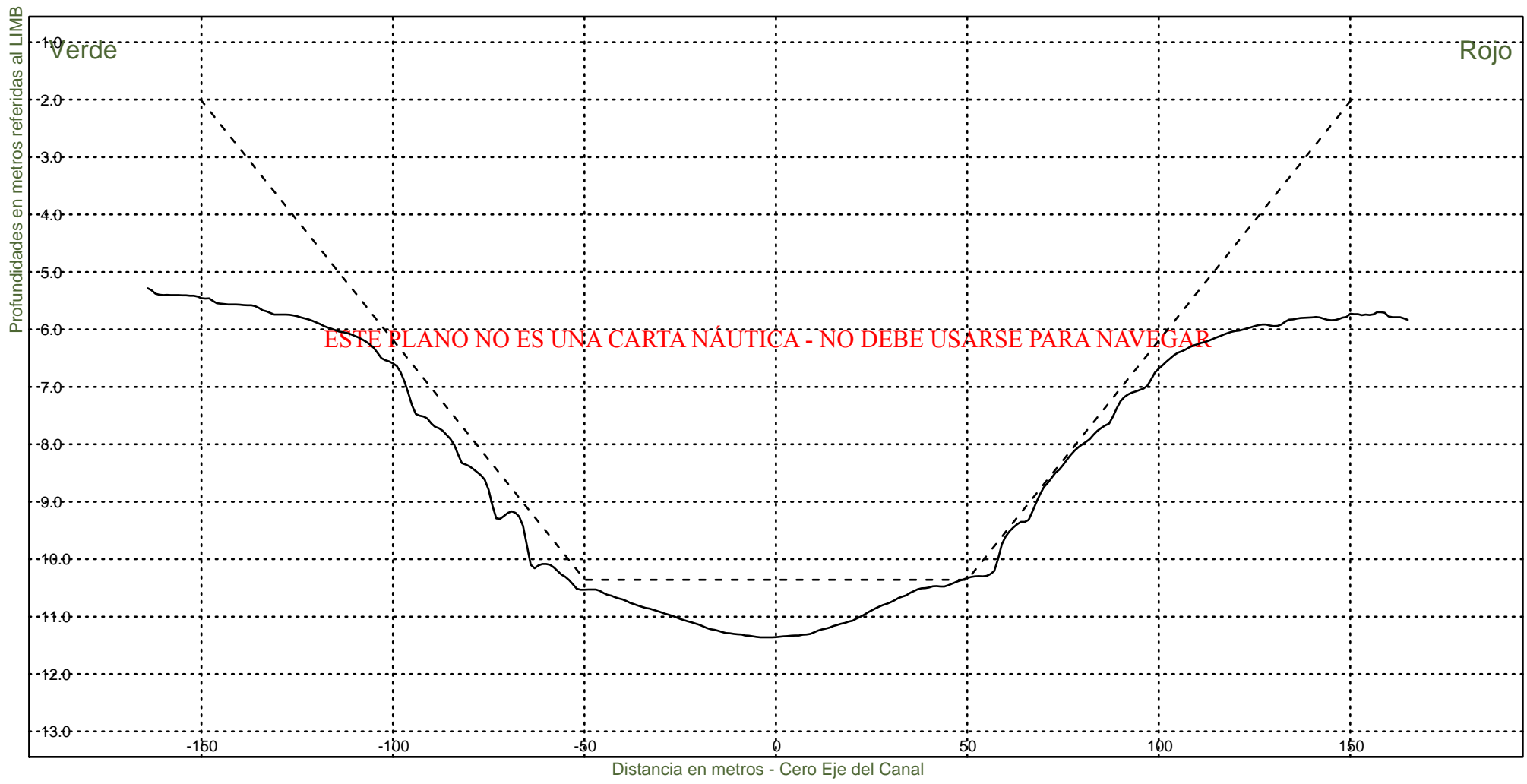

Ing. Alberto G. Palomar
REPRESENTANTE TECNICO

Comision Administradora del Rio de la Plata
Canal Martin Garcia

----- : Teorico 34 pies
————— : Batimetria Marzo 2026

Area Canal, KM 39.6-86.2
Hz 1: 1500
V 1: 100

KM 64400



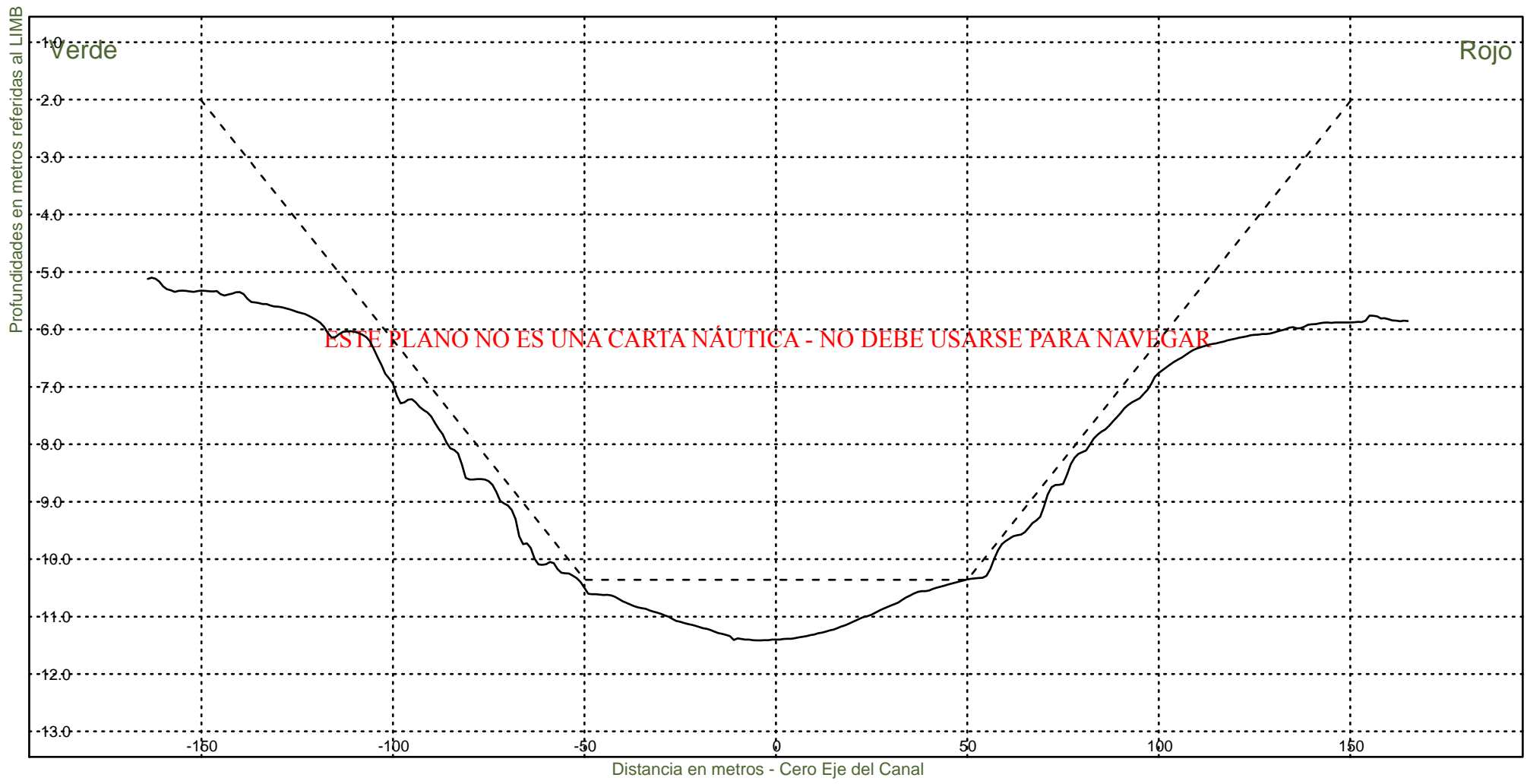
Consorcio Boskalis - Dredging International


Ing. Alberto G. Palomar
REPRESENTANTE TECNICO

Comision Administradora del Rio de la Plata
Canal Martin Garcia

----- : Teorico 34 pies
————— : Batimetria Marzo 2026

Area Canal, KM 39.6-86.2
Hz 1: 1500
V 1: 100
KM 64600



Consorcio Boskalis - Dredging International


Ing. Alberto G. Palomar
REPRESENTANTE TECNICO

Comision Administradora del Rio de la Plata
Canal Martin Garcia

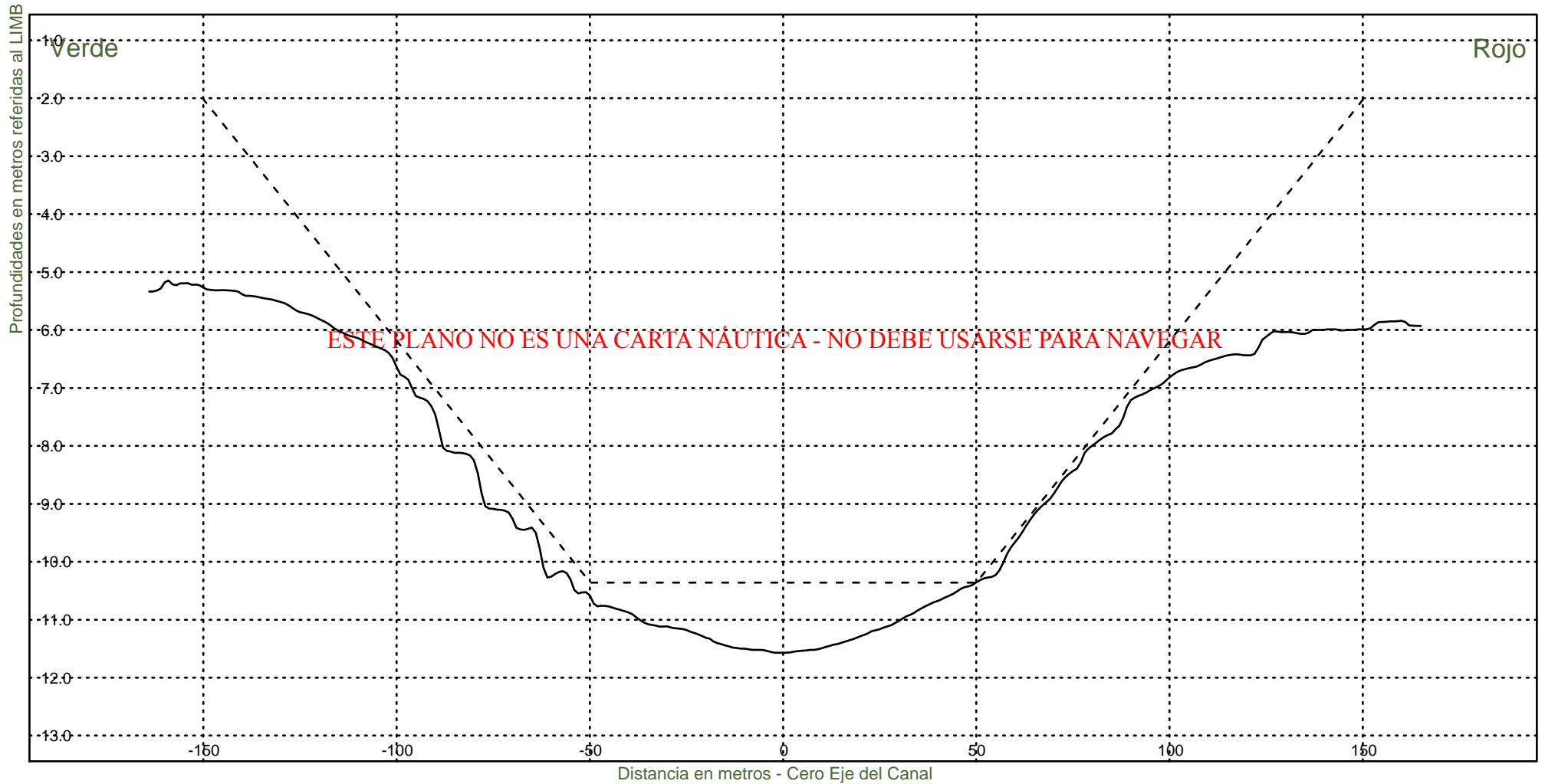
Area Canal, KM 39.6-86.2

Hz 1: 1500

V 1: 100

KM 64800

----- : Teorico 34 pies
————— : Batimetria Marzo 2026



Consorcio Boskalis - Dredging International

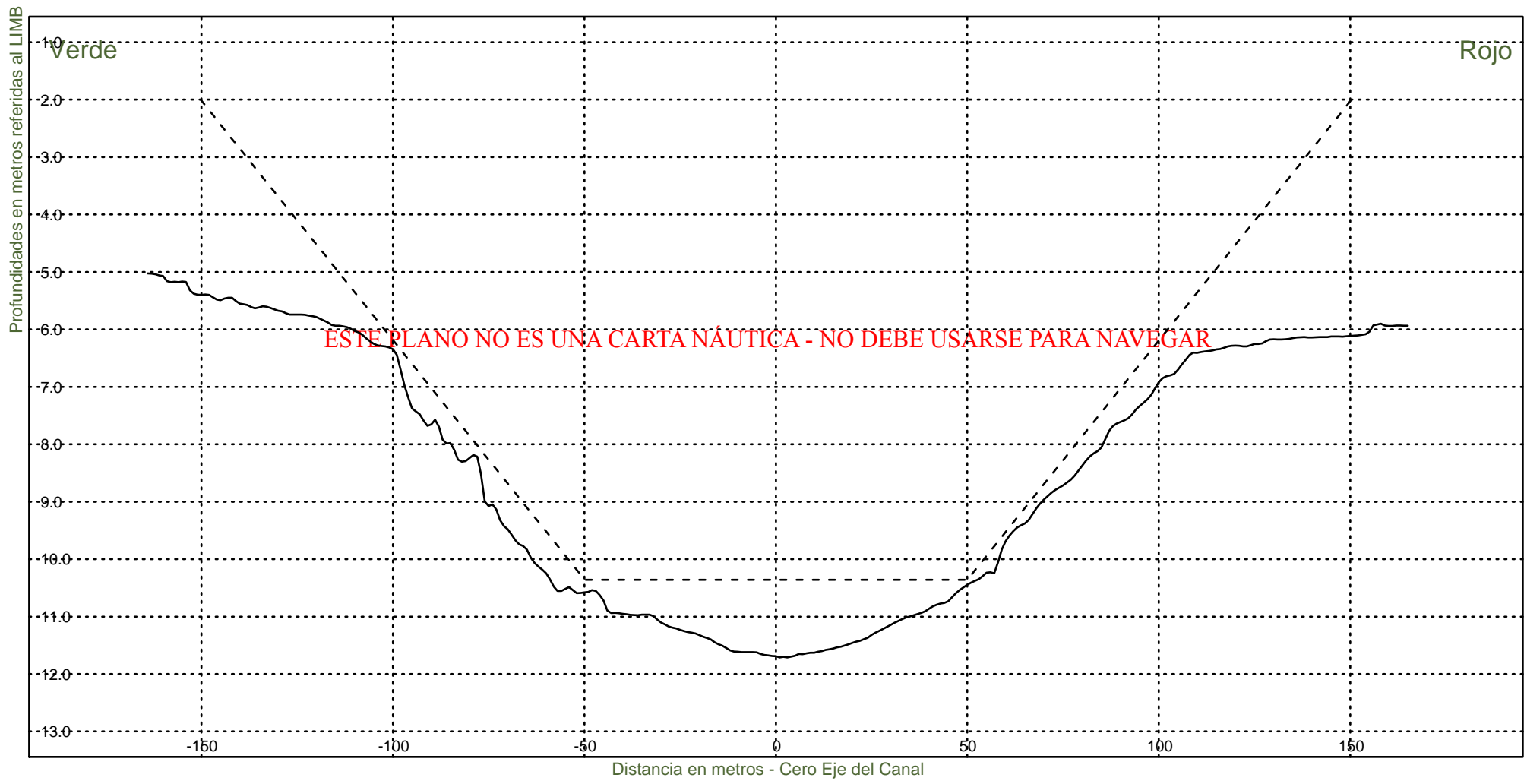

Ing. Alberto G. Palomar
REPRESENTANTE TECNICO

Comision Administradora del Rio de la Plata

Canal Martin Garcia

----- : Teorico 34 pies
————— : Batimetria Marzo 2026

Area Canal, KM 39.6-86.2
Hz 1: 1500
V 1: 100
KM 65000



Consorcio Boskalis - Dredging International

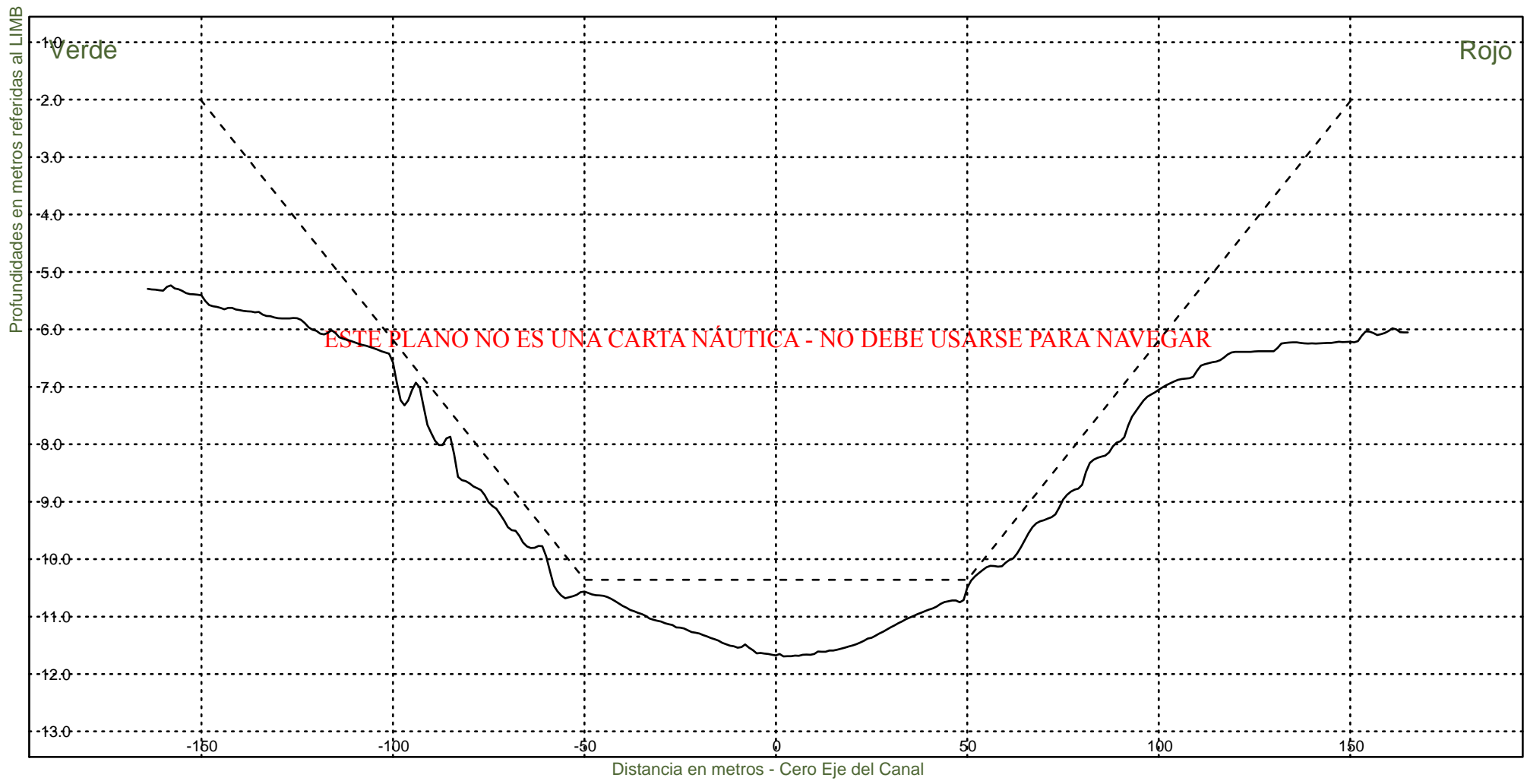

Ing. Alberto G. Palomar
REPRESENTANTE TECNICO

Comision Administradora del Rio de la Plata
Canal Martin Garcia

----- : Teorico 34 pies
————— : Batimetria Marzo 2026

Area Canal, KM 39.6-86.2
Hz 1: 1500
V 1: 100

KM 65200



Consorcio Boskalis - Dredging International

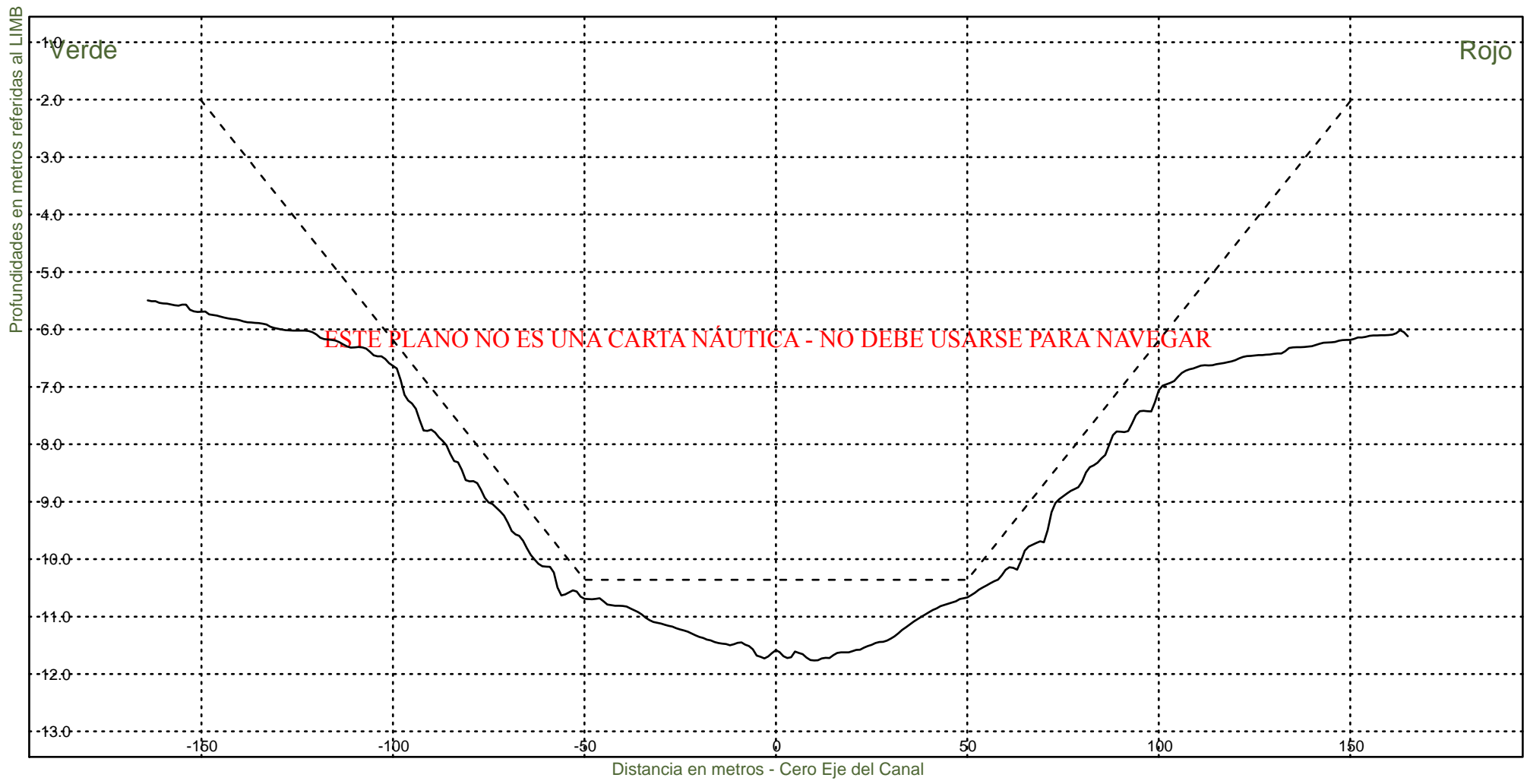

Ing. Alberto G. Palomar
REPRESENTANTE TECNICO

Comision Administradora del Rio de la Plata
Canal Martin Garcia

----- : Teorico 34 pies
————— : Batimetria Marzo 2026

Area Canal, KM 39.6-86.2
Hz 1: 1500
V 1: 100

KM 65400



Consorcio Boskalis - Dredging International

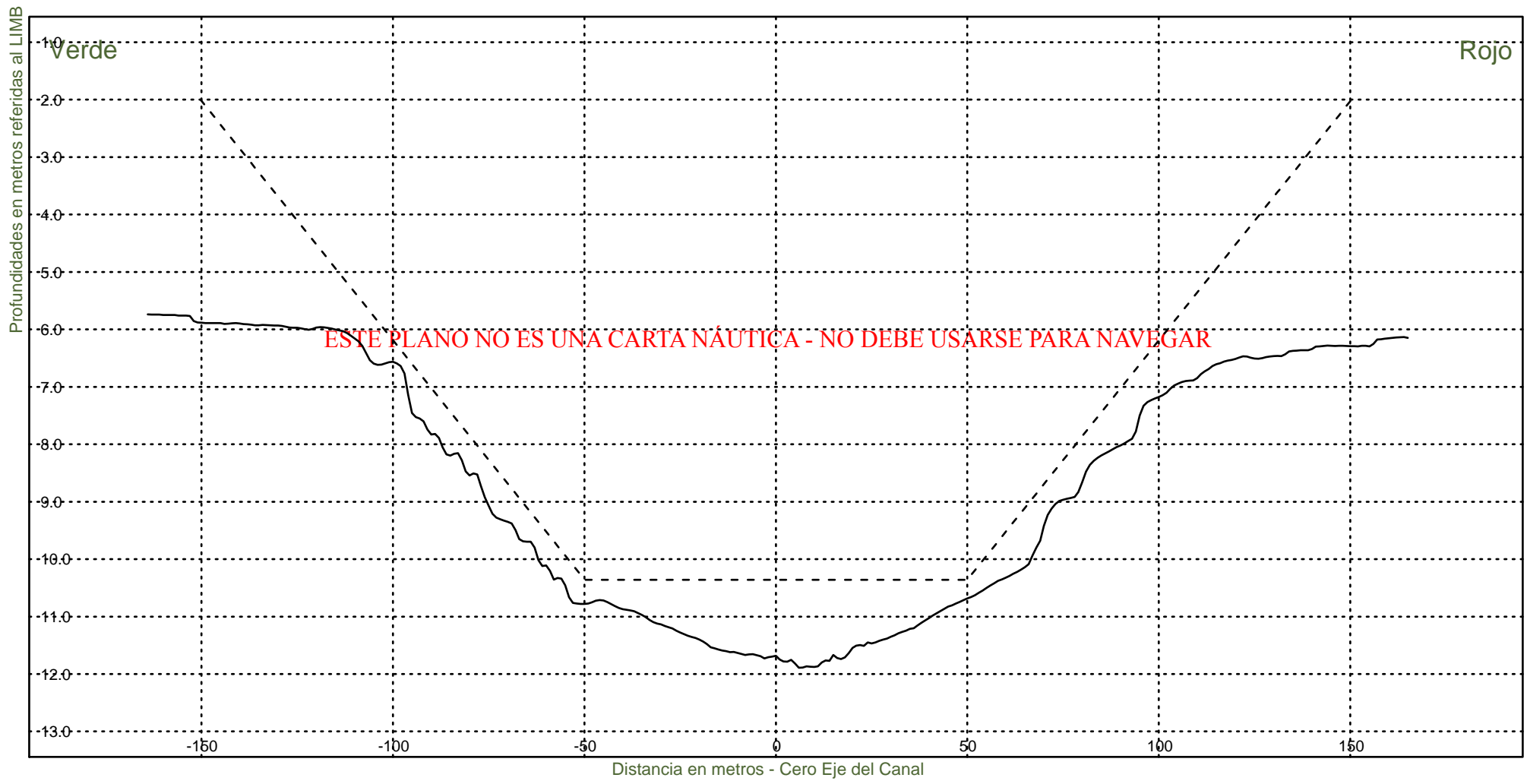

Ing. Alberto G. Palomar
REPRESENTANTE TECNICO

Comision Administradora del Rio de la Plata
Canal Martin Garcia

----- : Teorico 34 pies
————— : Batimetria Marzo 2026

Area Canal, KM 39.6-86.2
Hz 1: 1500
V 1: 100

KM 65600



Consorcio Boskalis - Dredging International

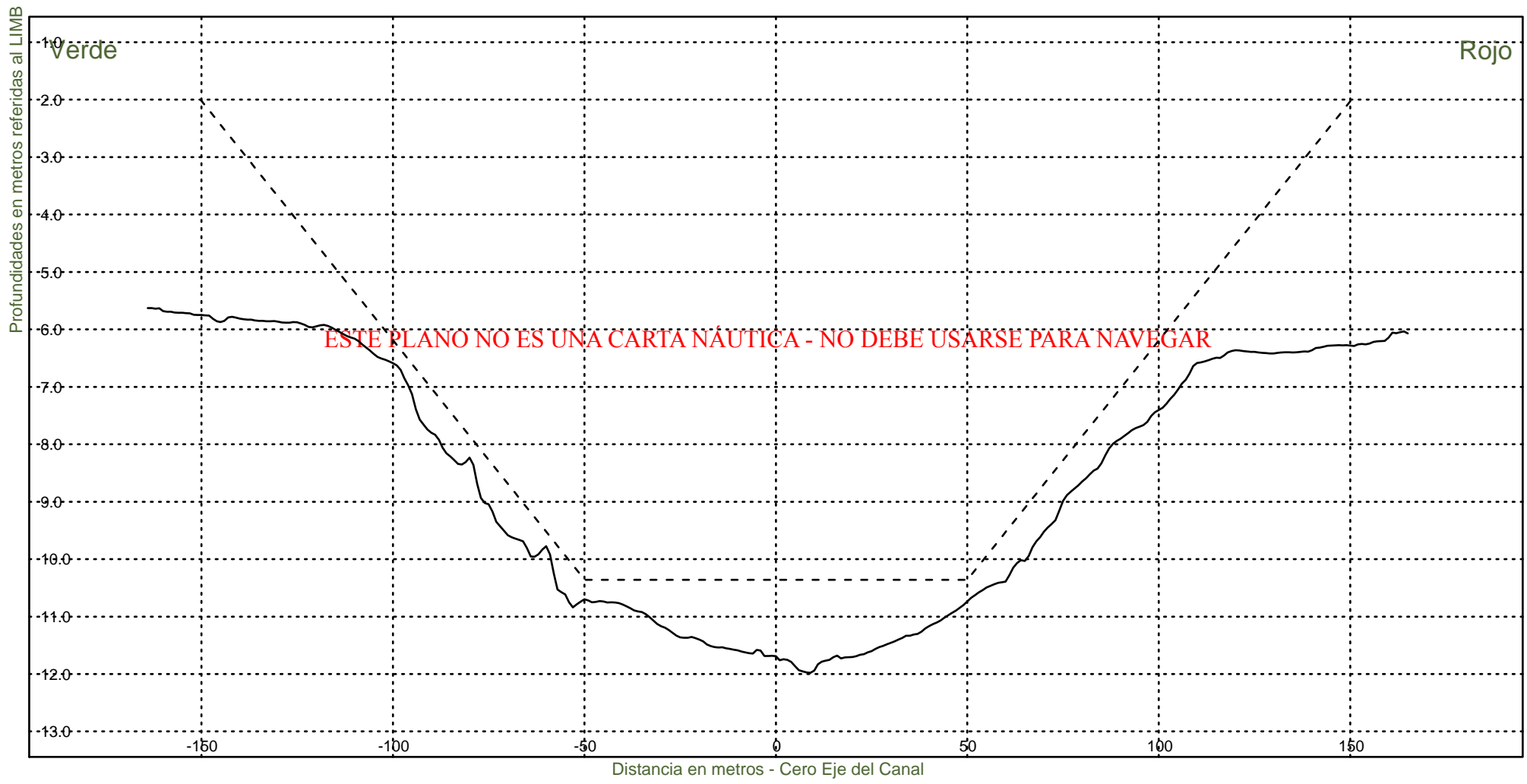

Ing. Alberto G. Palomar
REPRESENTANTE TECNICO

Comision Administradora del Rio de la Plata
Canal Martin Garcia

----- : Teorico 34 pies
————— : Batimetria Marzo 2026

Area Canal, KM 39.6-86.2
Hz 1: 1500
V 1: 100

KM 65800



Consorcio Boskalis - Dredging International


Ing. Alberto G. Palomar
REPRESENTANTE TECNICO

Comision Administradora del Rio de la Plata
Canal Martin Garcia

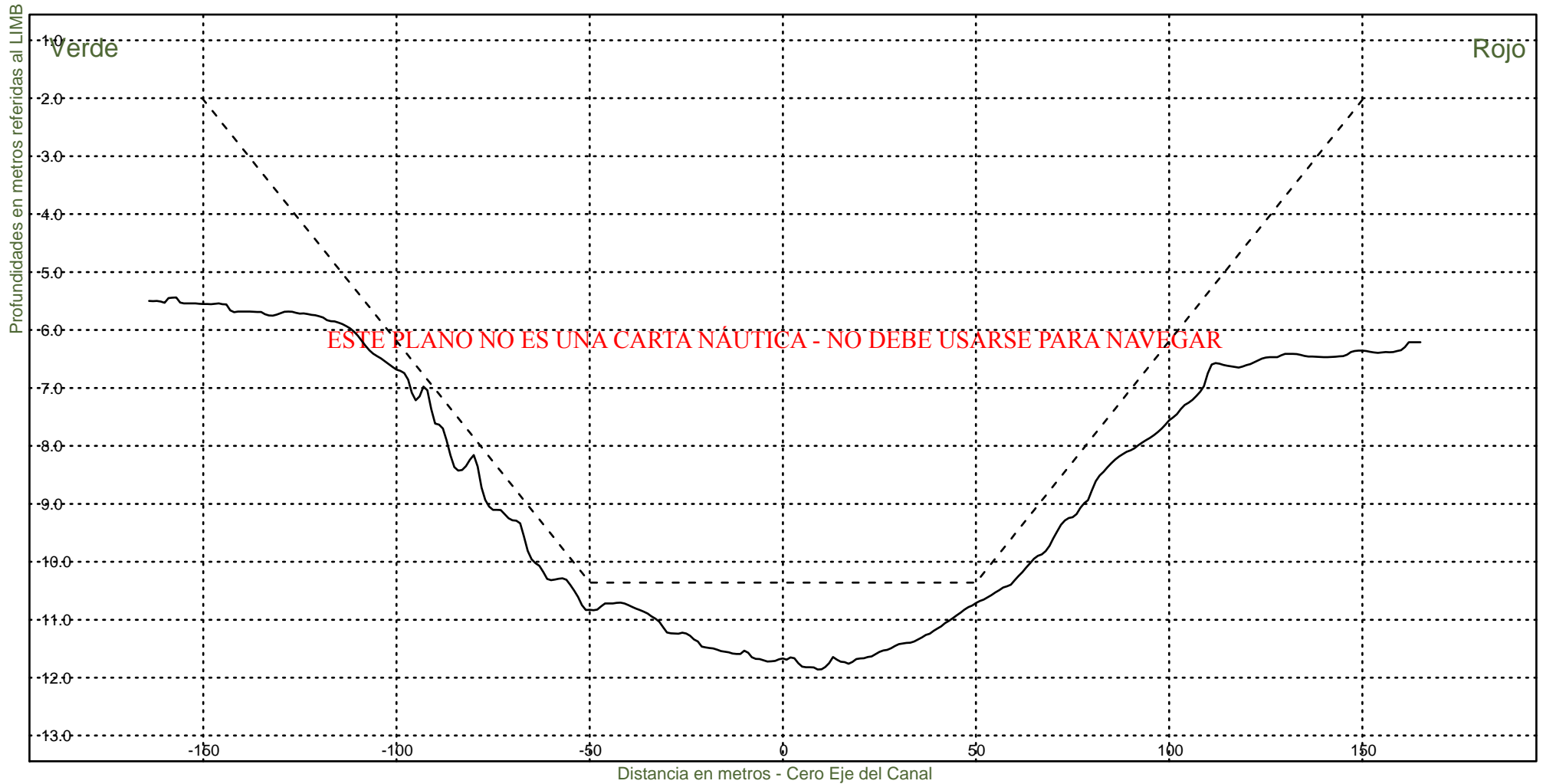
Area Canal, KM 39.6-86.2

Hz 1: 1500

V 1: 100

KM 66000

----- : Teorico 34 pies
————— : Batimetria Marzo 2026



Consorcio Boskalis - Dredging International


Ing. Alberto G. Palomar
REPRESENTANTE TECNICO

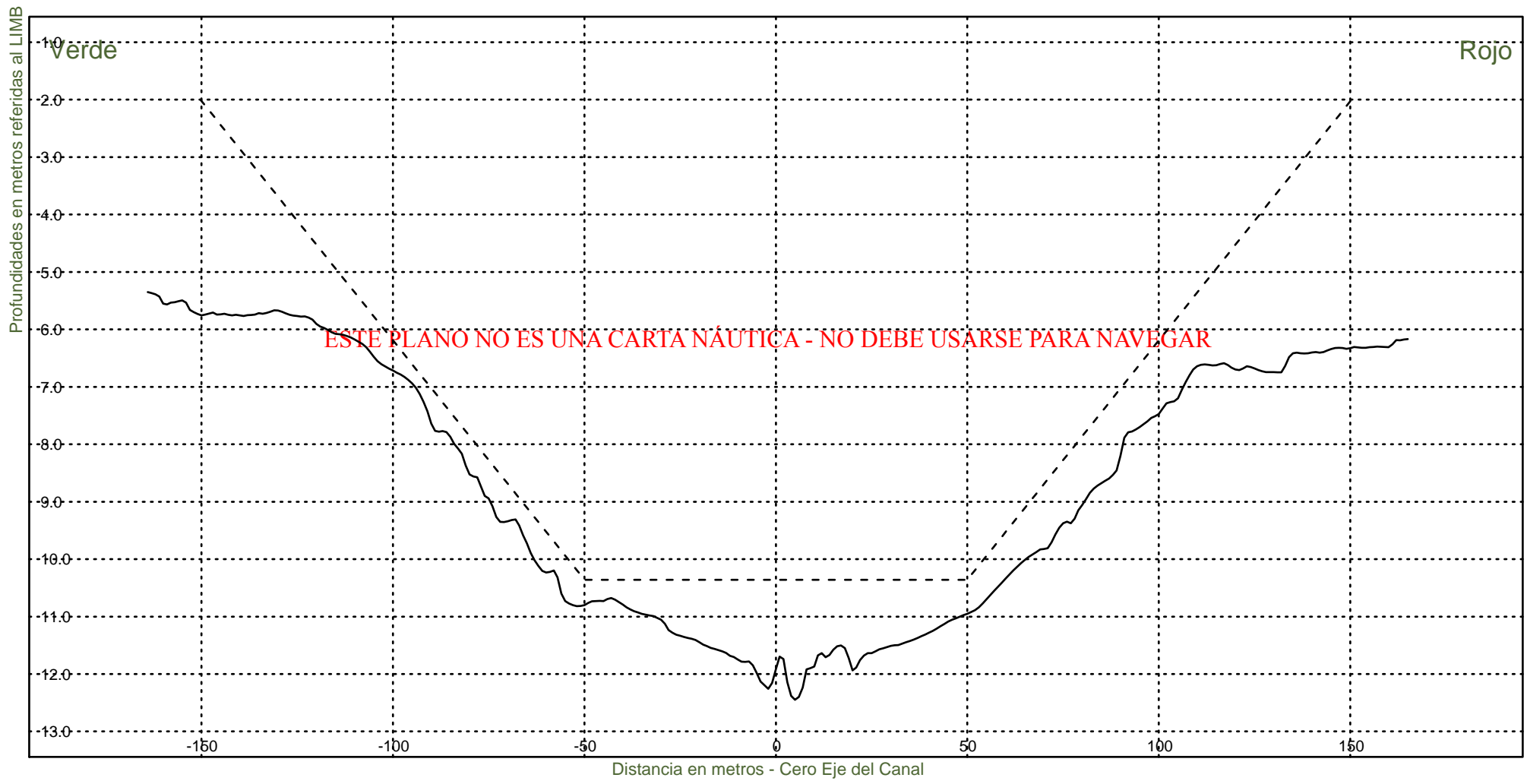
Comision Administradora del Rio de la Plata

Canal Martin Garcia

----- : Teorico 34 pies
————— : Batimetria Marzo 2026

Area Canal, KM 39.6-86.2
Hz 1: 1500
V 1: 100

KM 66200



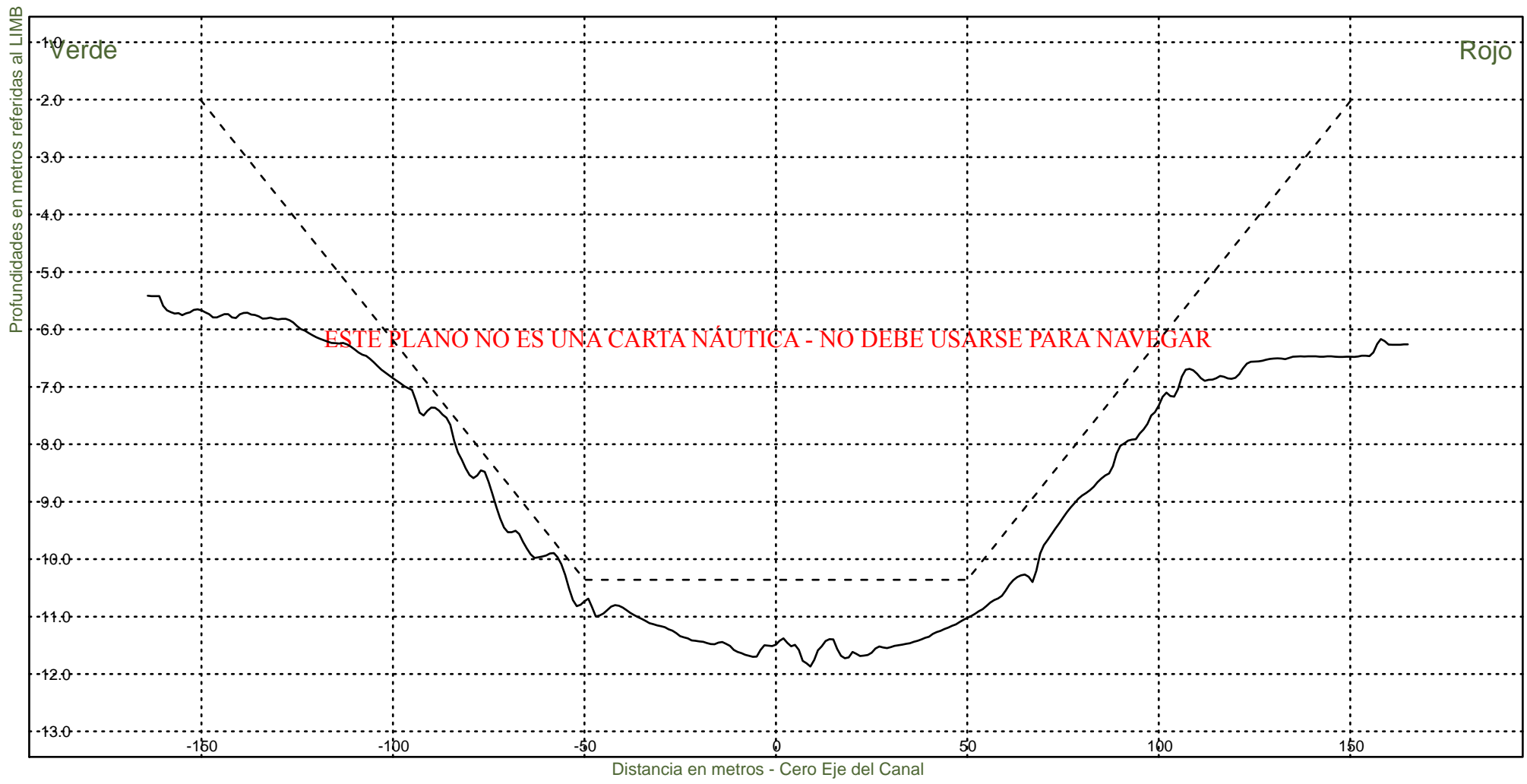
Consorcio Boskalis - Dredging International


Ing. Alberto G. Palomar
REPRESENTANTE TECNICO

Comision Administradora del Rio de la Plata
Canal Martin Garcia

----- : Teorico 34 pies
————— : Batimetria Marzo 2026

Area Canal, KM 39.6-86.2
Hz 1: 1500
V 1: 100
KM 66400



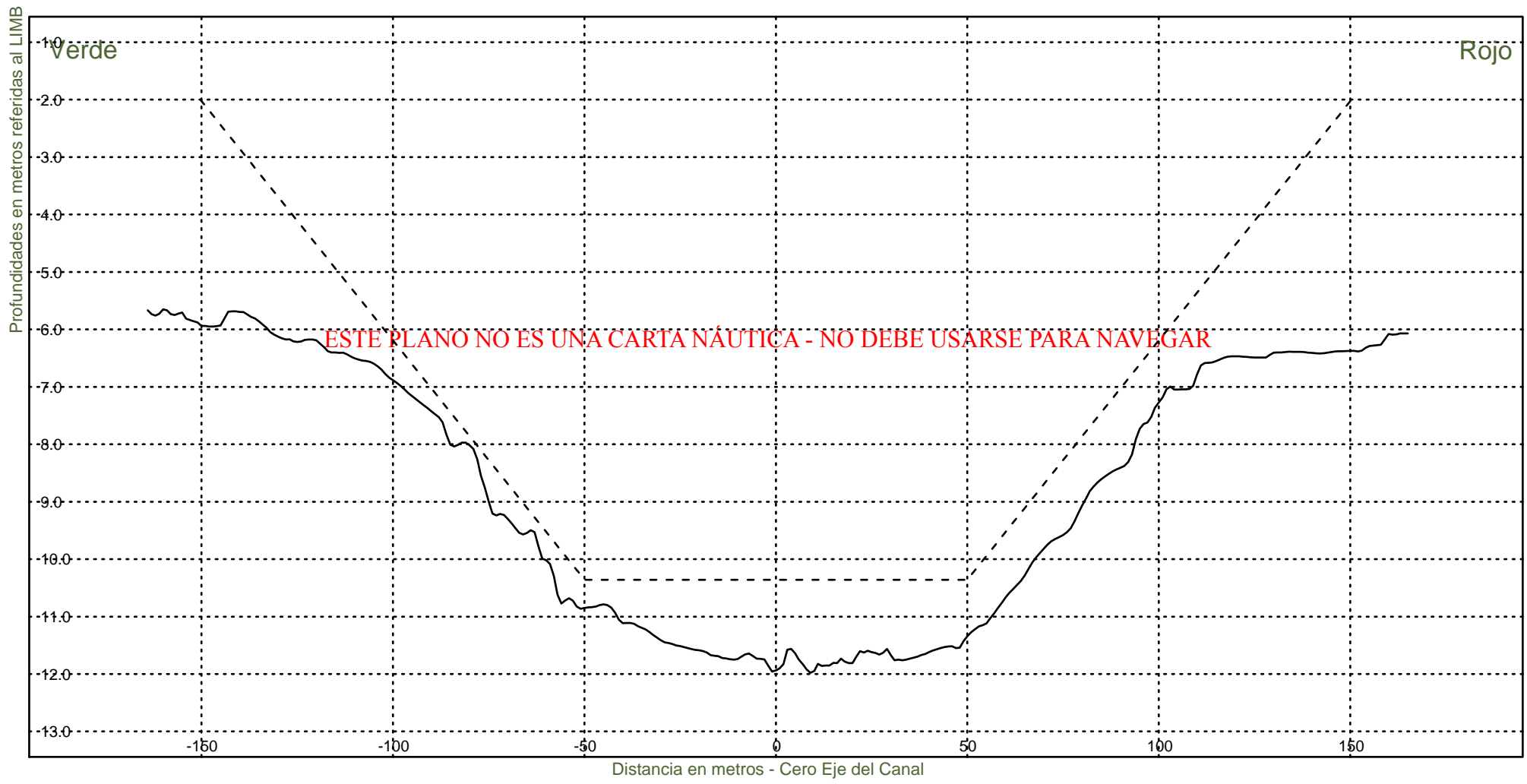
Consorcio Boskalis - Dredging International


Ing. Alberto G. Palomar
REPRESENTANTE TECNICO

Comision Administradora del Rio de la Plata
Canal Martin Garcia

----- : Teorico 34 pies
————— : Batimetria Marzo 2026

Area Canal, KM 39.6-86.2
Hz 1: 1500
V 1: 100
KM 66600



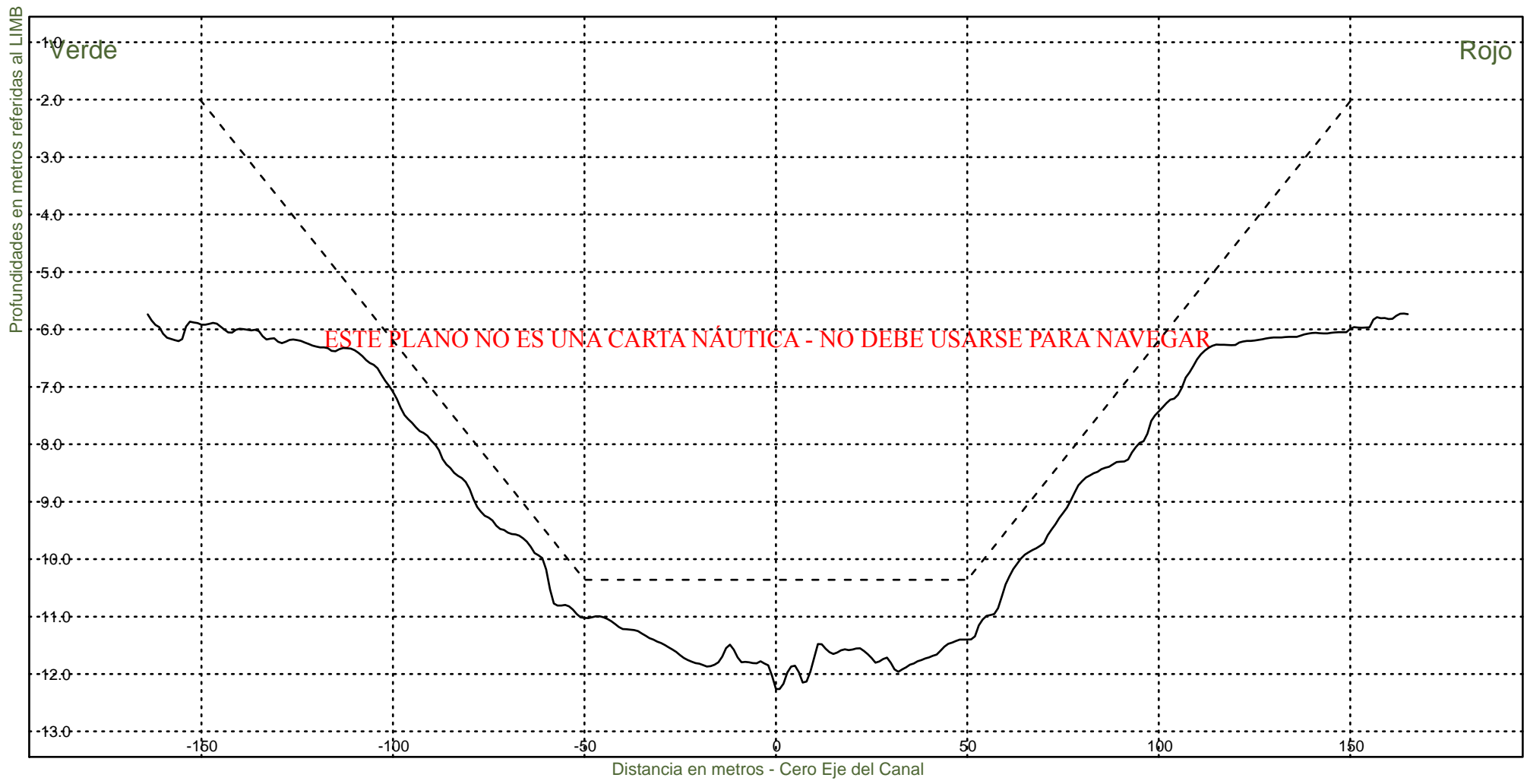
Consorcio Boskalis - Dredging International


Ing. Alberto G. Palomar
REPRESENTANTE TECNICO

Comision Administradora del Rio de la Plata
Canal Martin Garcia

----- : Teorico 34 pies
————— : Batimetria Marzo 2026

Area Canal, KM 39.6-86.2
Hz 1: 1500
V 1: 100
KM 66800



Consorcio Boskalis - Dredging International

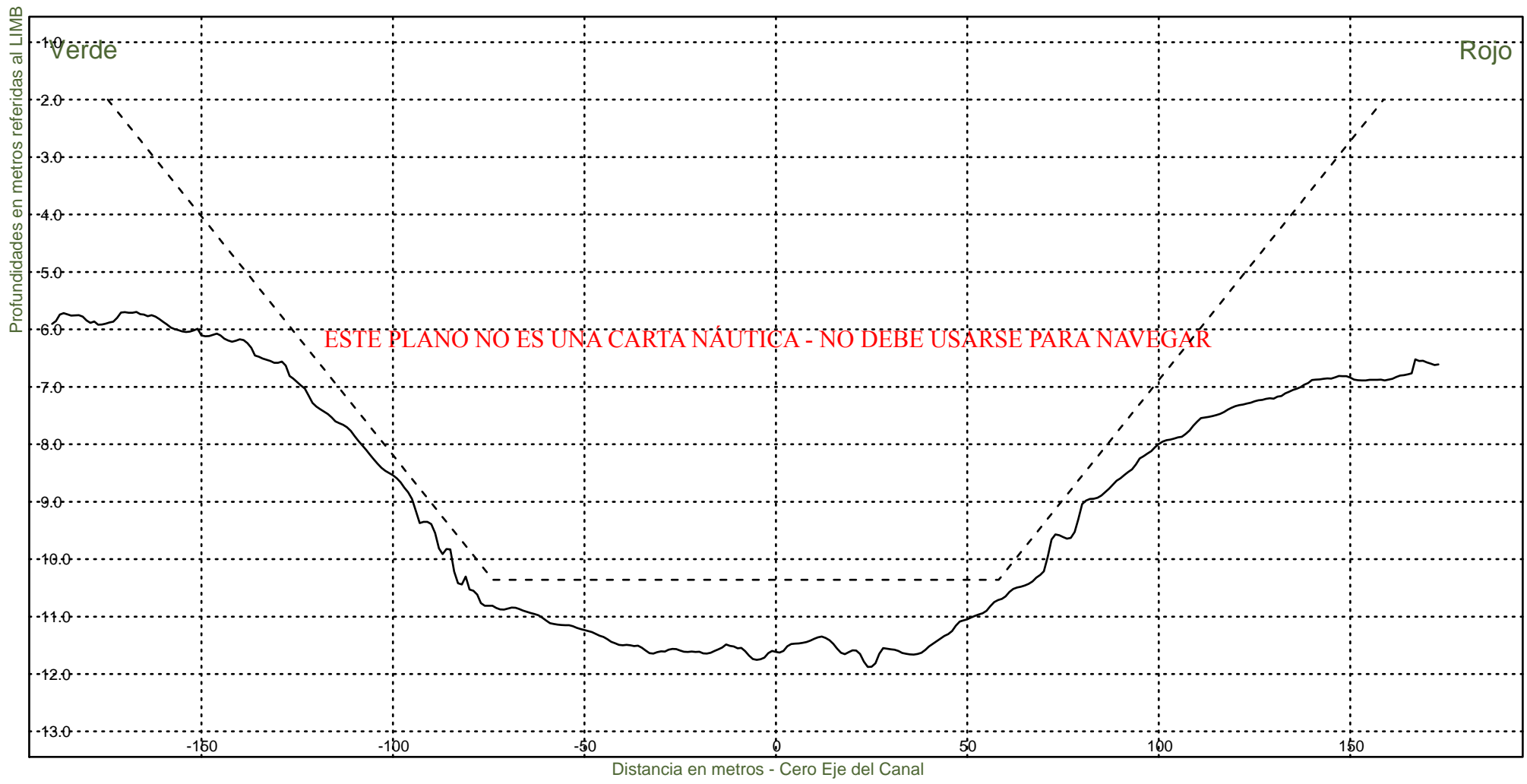

Ing. Alberto G. Palomar
REPRESENTANTE TECNICO

Comision Administradora del Rio de la Plata
Canal Martin Garcia

----- : Teorico 34 pies
————— : Batimetria Marzo 2026

Area Canal, KM 39.6-86.2
Hz 1: 1500
V 1: 100

KM 67000



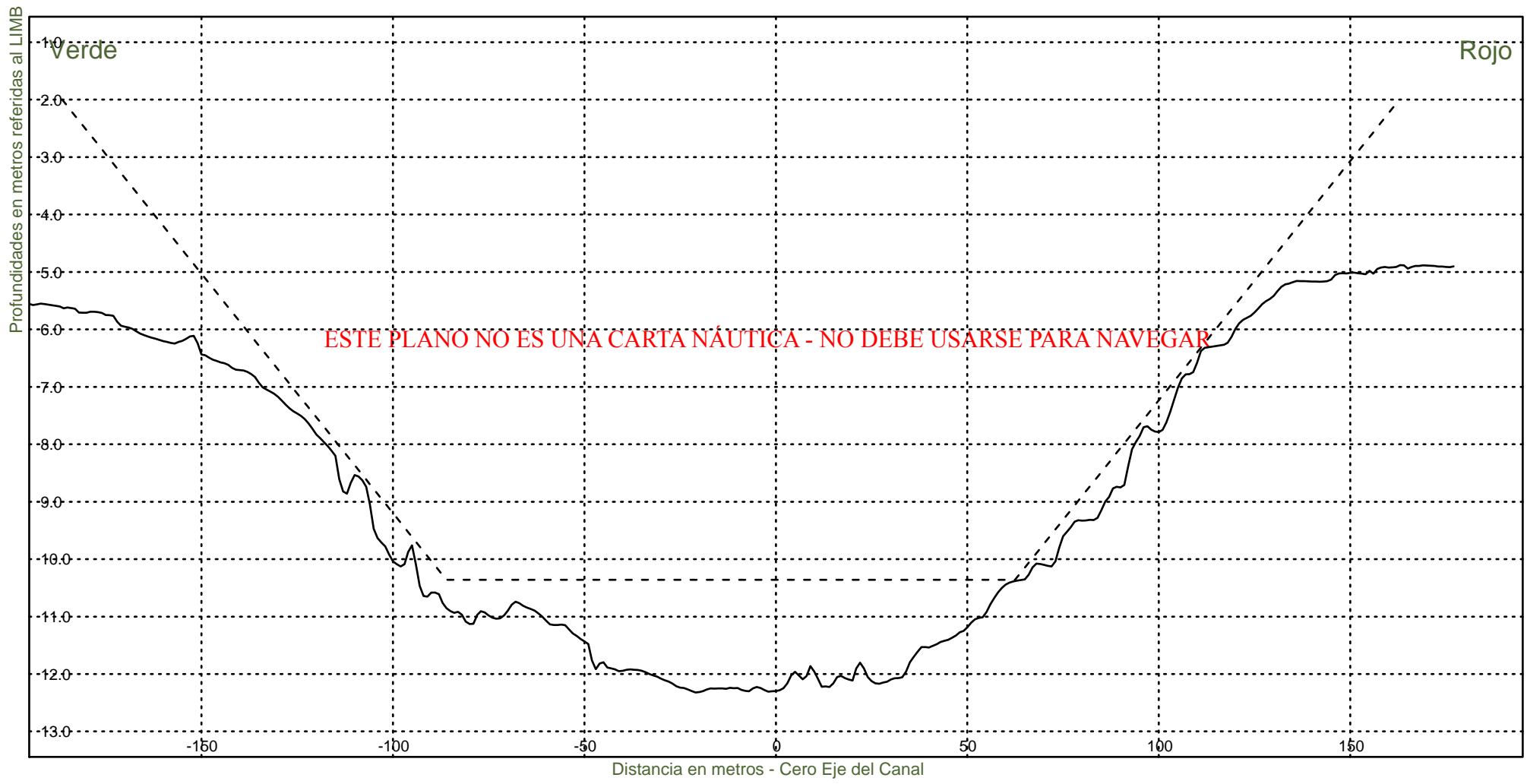
Consorcio Boskalis - Dredging International


Ing. Alberto G. Palomar
REPRESENTANTE TECNICO

Comision Administradora del Rio de la Plata
Canal Martin Garcia

----- : Teorico 34 pies
————— : Batimetria Marzo 2026

Area Canal, KM 39.6-86.2
Hz 1: 1500
V 1: 100
KM 67200



Consorcio Boskalis - Dredging International


Ing. Alberto G. Palomar
REPRESENTANTE TECNICO

Comision Administradora del Rio de la Plata
Canal Martin Garcia

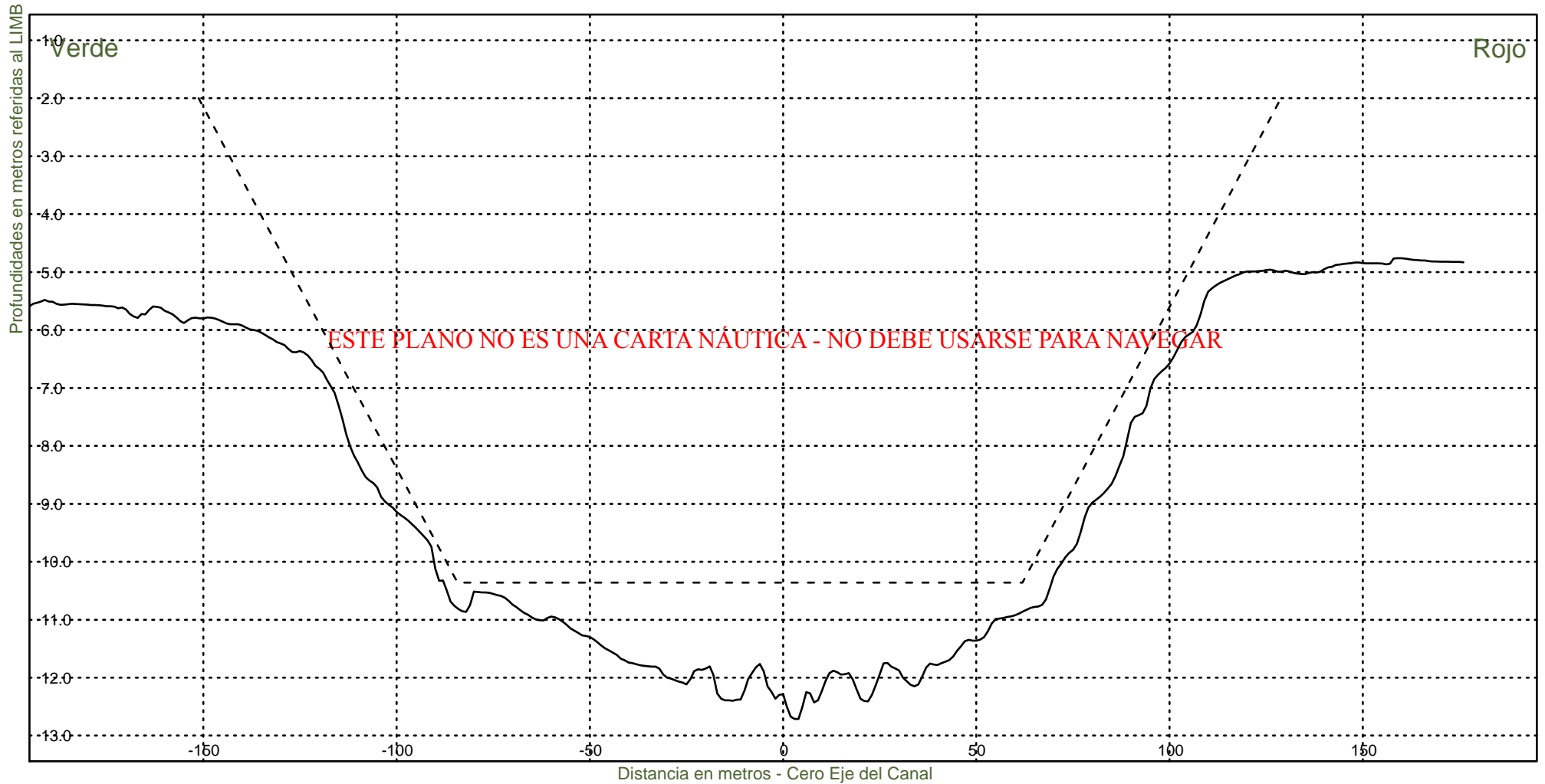
Area Canal, KM 39.6-86.2

Hz 1: 1500

V 1: 100

KM 67400

----- : Teorico 34 pies
——— : Batimetria Marzo 2026



Consorcio Boskalis - Dredging International

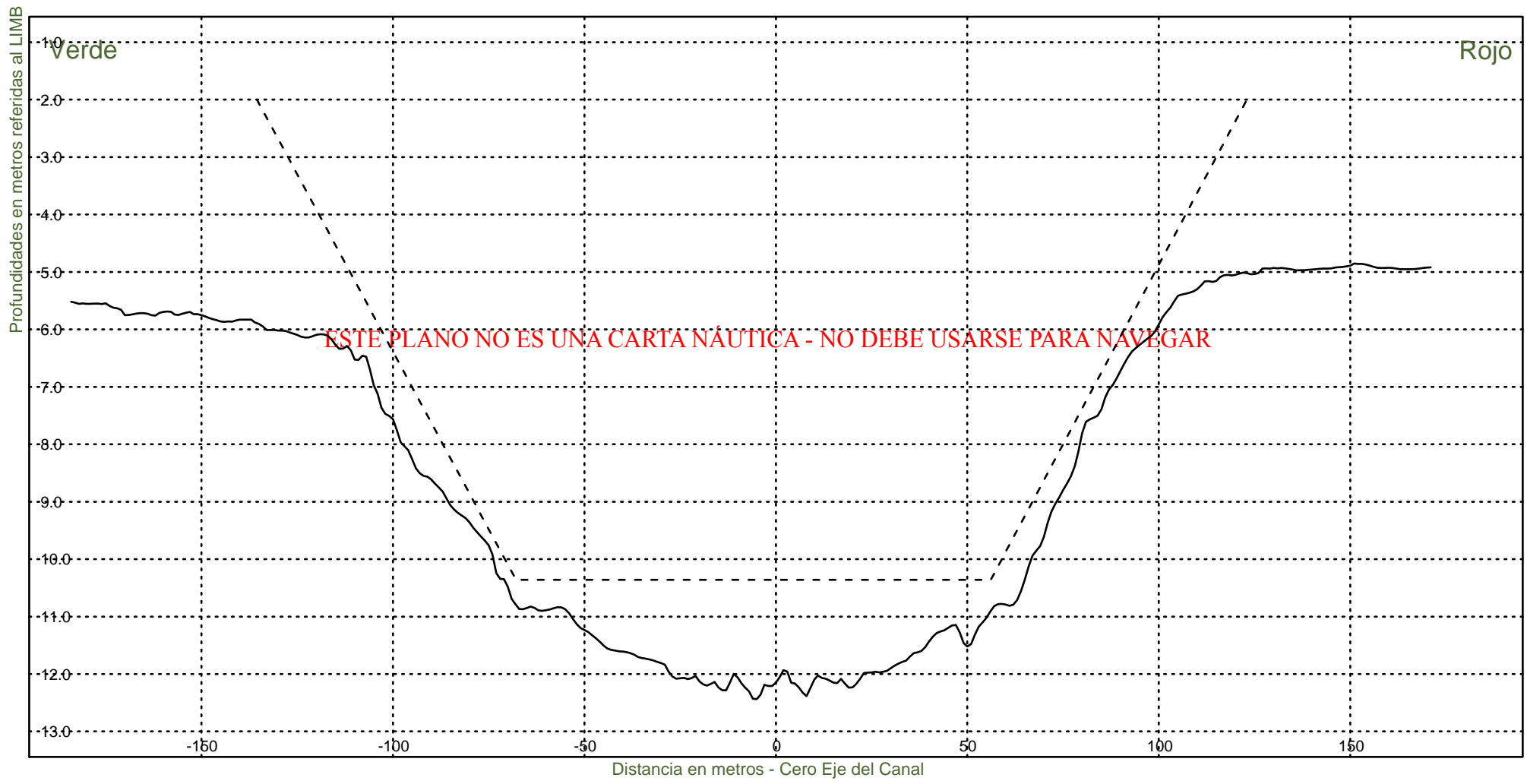

Ing. Alberto G. Palomar
REPRESENTANTE TECNICO

Comision Administradora del Rio de la Plata

Canal Martin Garcia

----- : Teorico 34 pies
————— : Batimetria Marzo 2026

Area Canal, KM 39.6-86.2
Hz 1: 1500
V 1: 100
KM 67600



Consorcio Boskalis - Dredging International

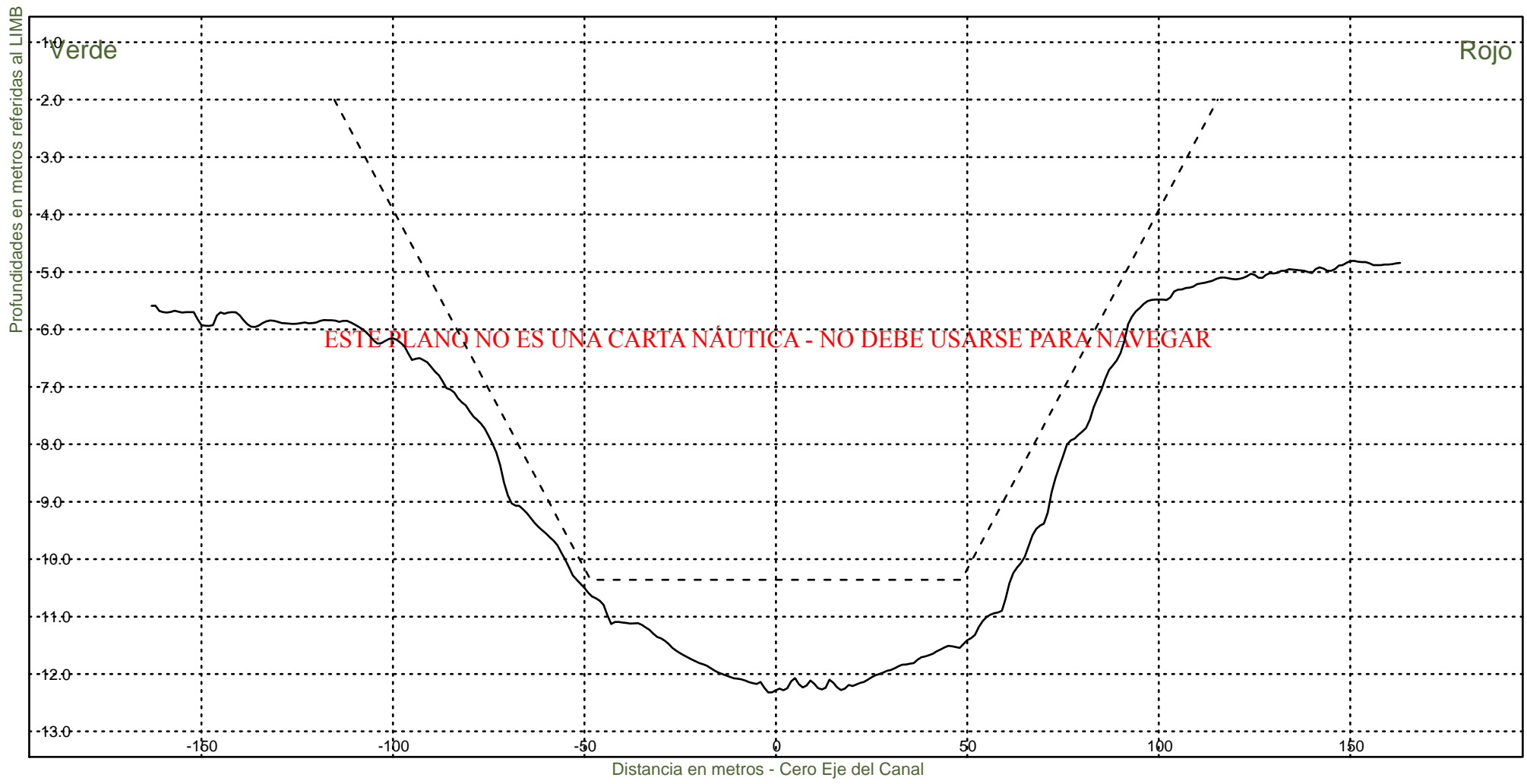

Ing. Alberto G. Palomar
REPRESENTANTE TECNICO

Comision Administradora del Rio de la Plata
Canal Martin Garcia

----- : Teorico 34 pies
————— : Batimetria Marzo 2026

Area Canal, KM 39.6-86.2
Hz 1: 1500
V 1: 100

KM 67800



Consorcio Boskalis - Dredging International


Ing. Alberto G. Palomar
REPRESENTANTE TECNICO

Comision Administradora del Rio de la Plata
Canal Martin Garcia

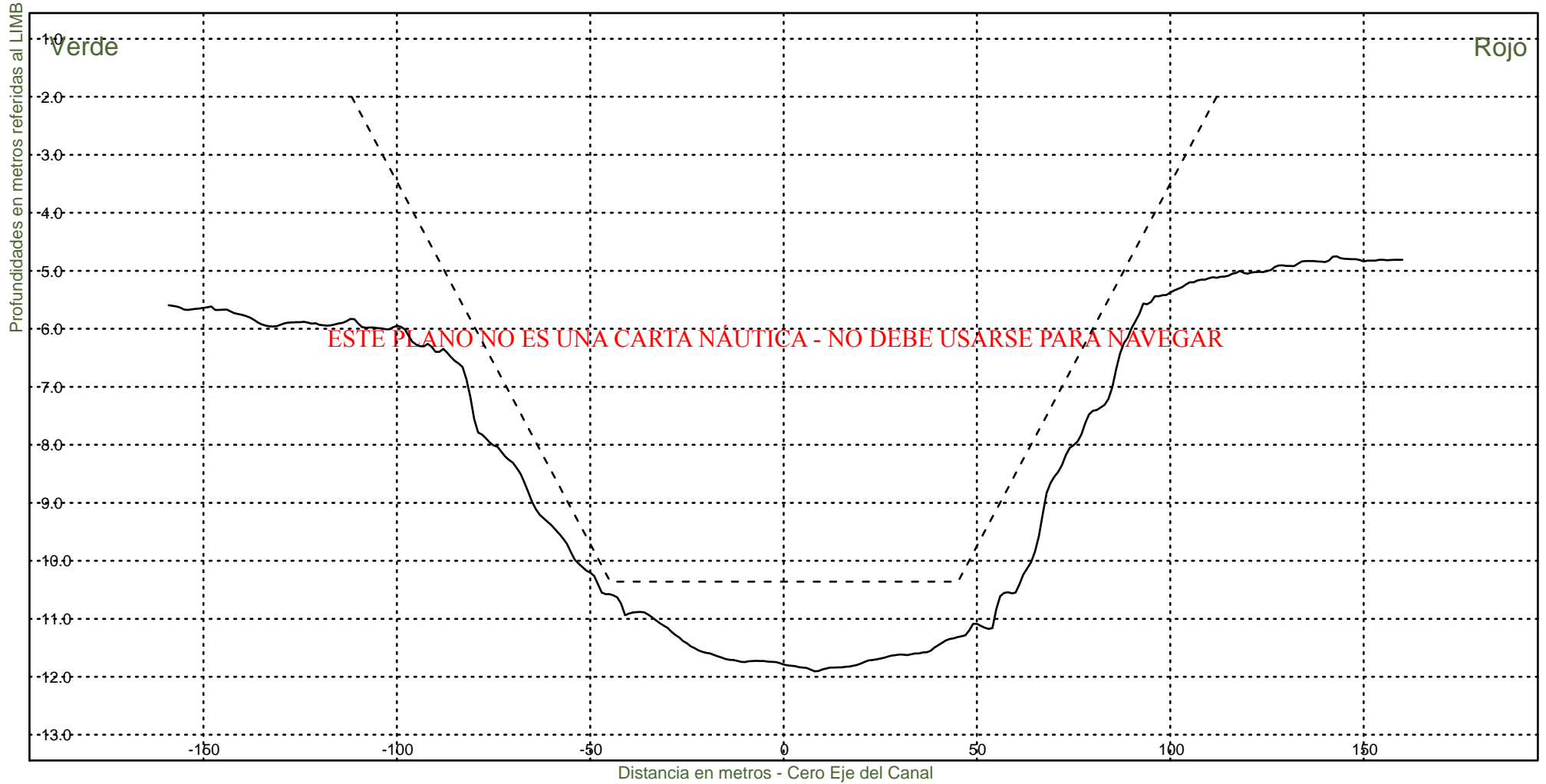
Area Canal, KM 39.6-86.2

Hz 1: 1500

V 1: 100

KM 68000

----- : Teorico 34 pies
————— : Batimetria Marzo 2026



Consorcio Boskalis - Dredging International


Ing. Alberto G. Palomar
REPRESENTANTE TECNICO

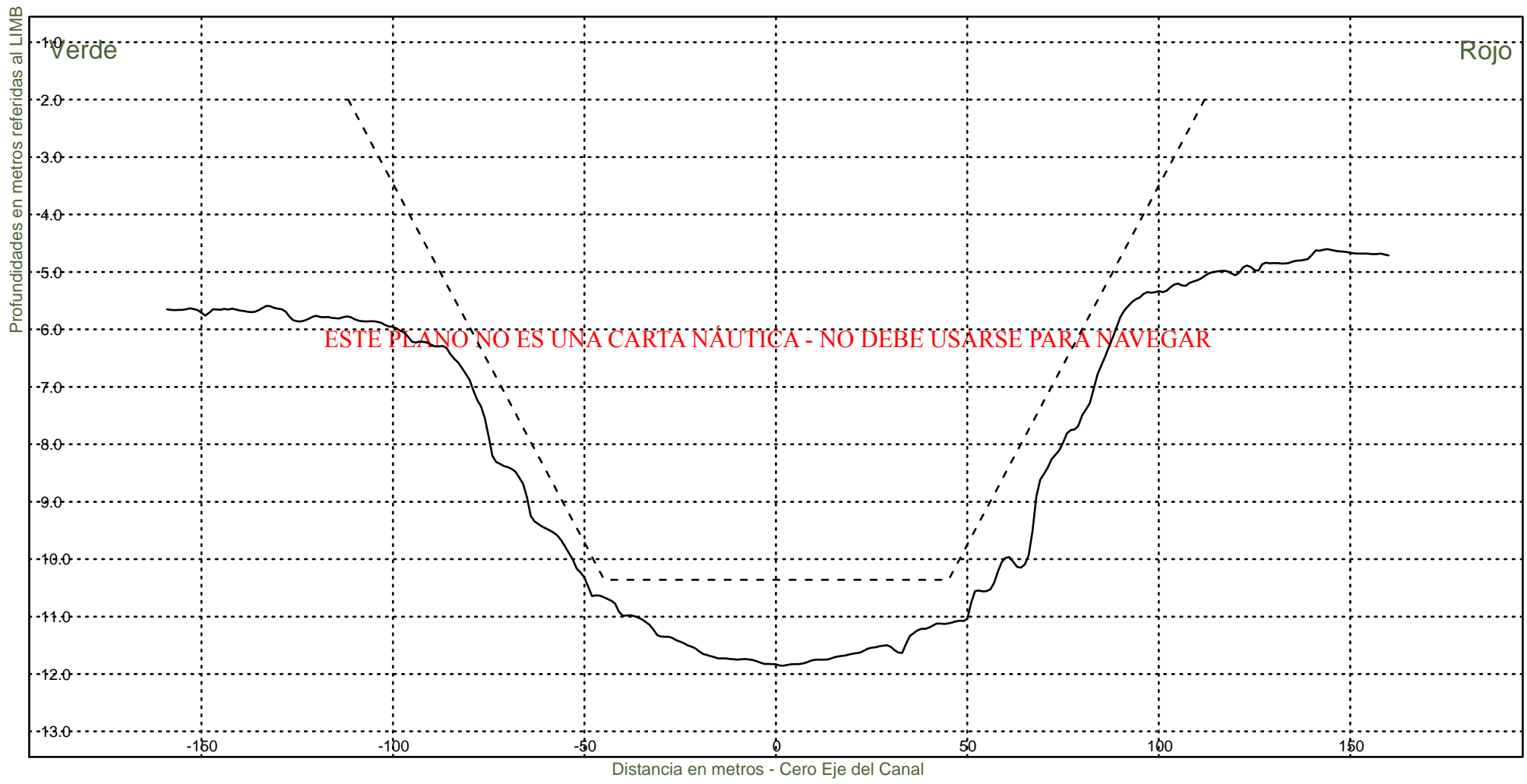
Comision Administradora del Rio de la Plata

Canal Martin Garcia

----- : Teorico 34 pies
————— : Batimetria Marzo 2026

Area Canal, KM 39.6-86.2
Hz 1: 1500
V 1: 100

KM 68200



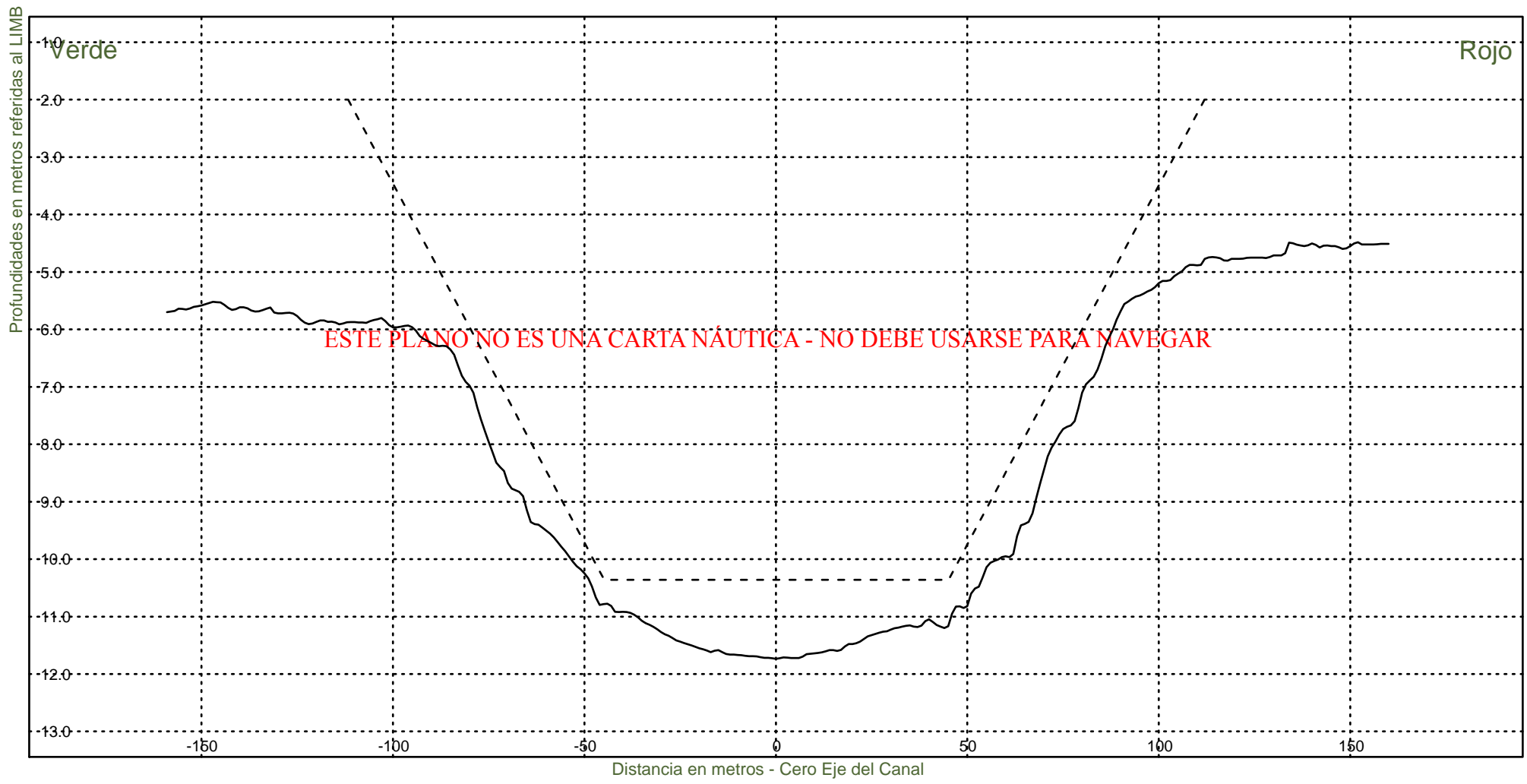
Consorcio Boskalis - Dredging International


Ing. Alberto G. Palomar
REPRESENTANTE TECNICO

Comision Administradora del Rio de la Plata
Canal Martin Garcia

----- : Teorico 34 pies
————— : Batimetria Marzo 2026

Area Canal, KM 39.6-86.2
Hz 1: 1500
V 1: 100
KM 68400



Consorcio Boskalis - Dredging International


Ing. Alberto G. Palomar
REPRESENTANTE TECNICO

Comision Administradora del Rio de la Plata
Canal Martin Garcia

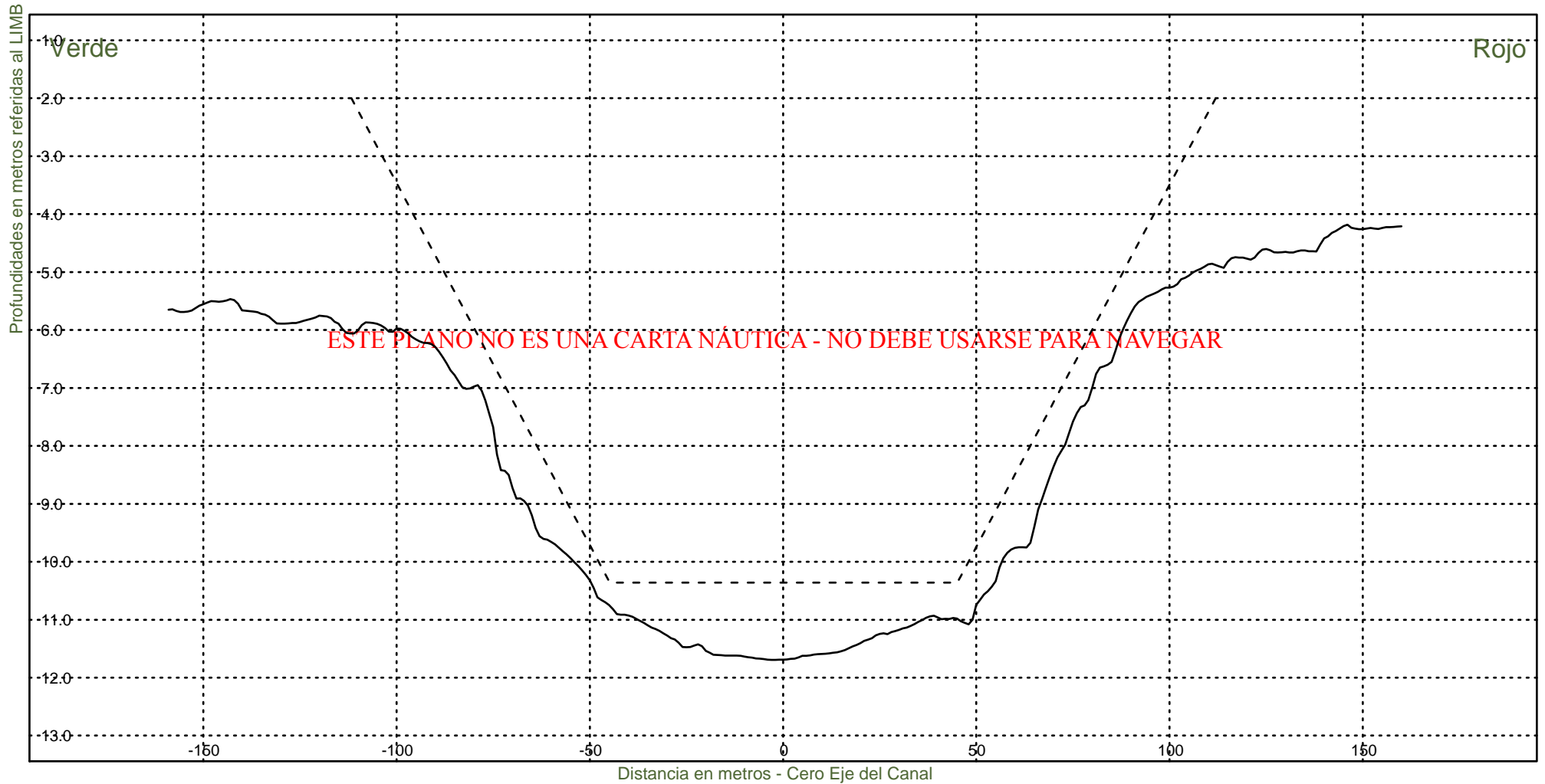
Area Canal, KM 39.6-86.2

Hz 1: 1500

V 1: 100

KM 68600

----- : Teorico 34 pies
————— : Batimetria Marzo 2026



Consorcio Boskalis - Dredging International


Ing. Alberto G. Palomar
REPRESENTANTE TECNICO

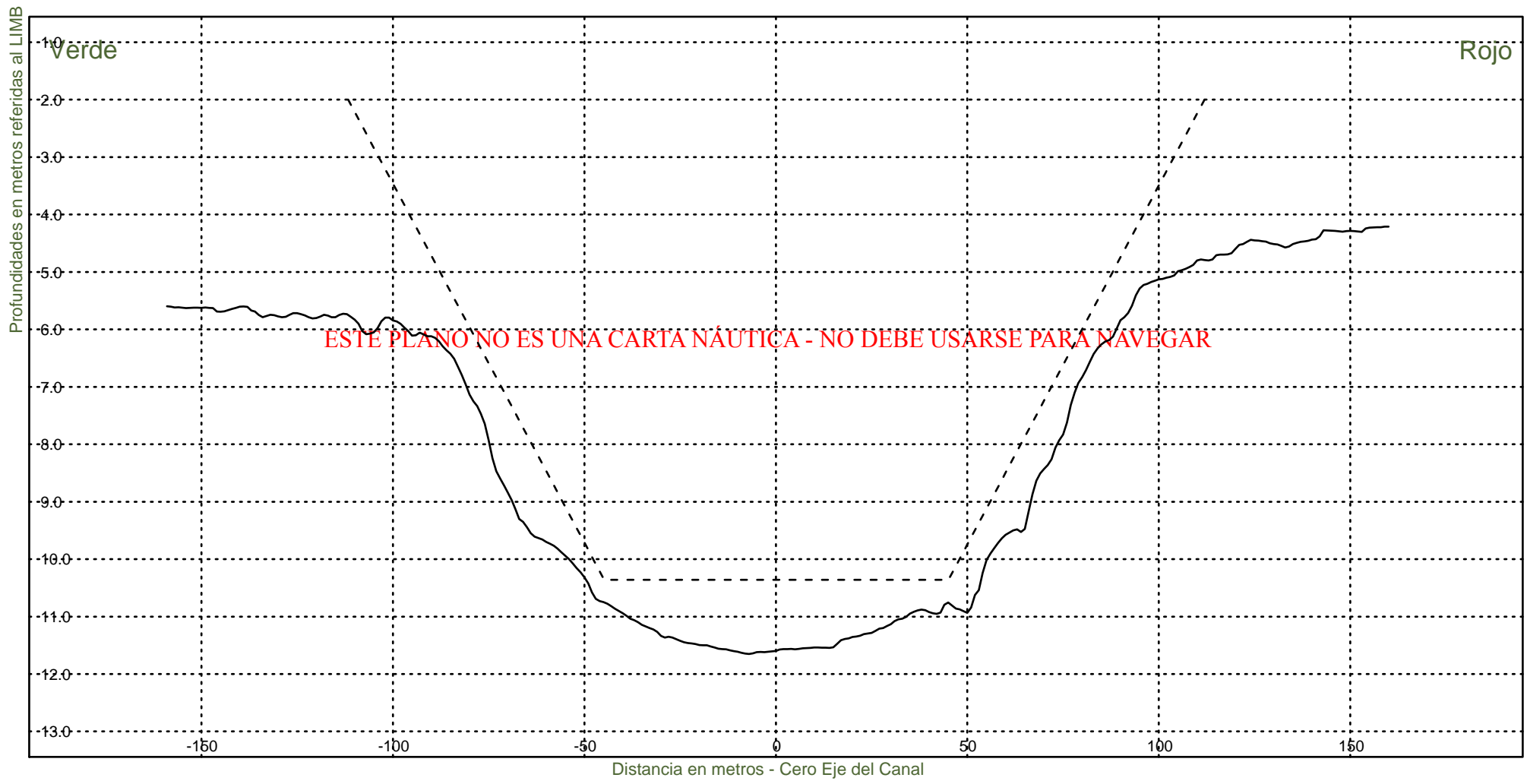
Comision Administradora del Rio de la Plata

Canal Martin Garcia

----- : Teorico 34 pies
————— : Batimetria Marzo 2026

Area Canal, KM 39.6-86.2
Hz 1: 1500
V 1: 100

KM 68800



Consorcio Boskalis - Dredging International


Ing. Alberto G. Palomar
REPRESENTANTE TECNICO

Comision Administradora del Rio de la Plata
Canal Martin Garcia

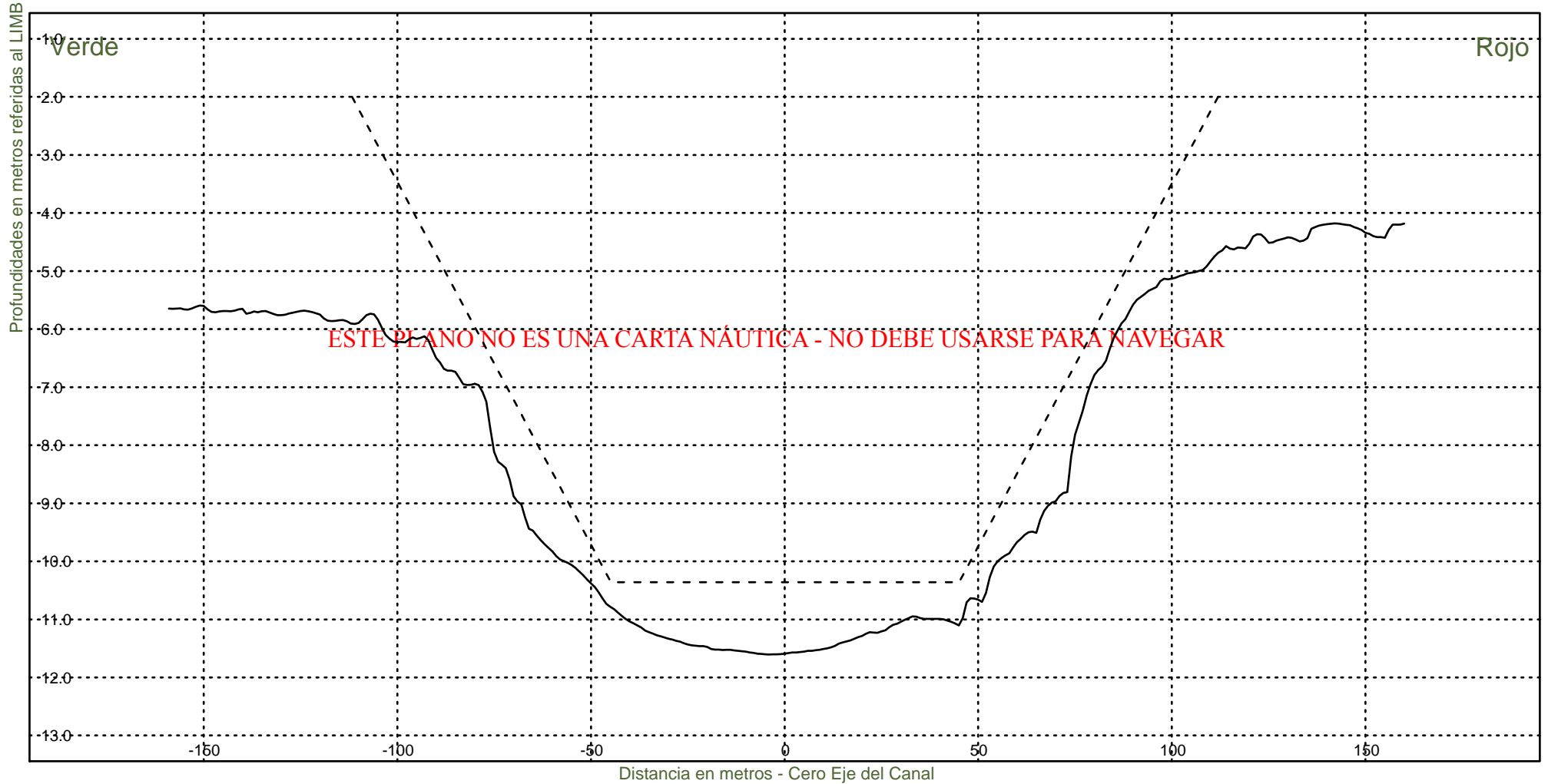
Area Canal, KM 39.6-86.2

Hz 1: 1500

V 1: 100

KM 69000

----- : Teorico 34 pies
————— : Batimetria Marzo 2026



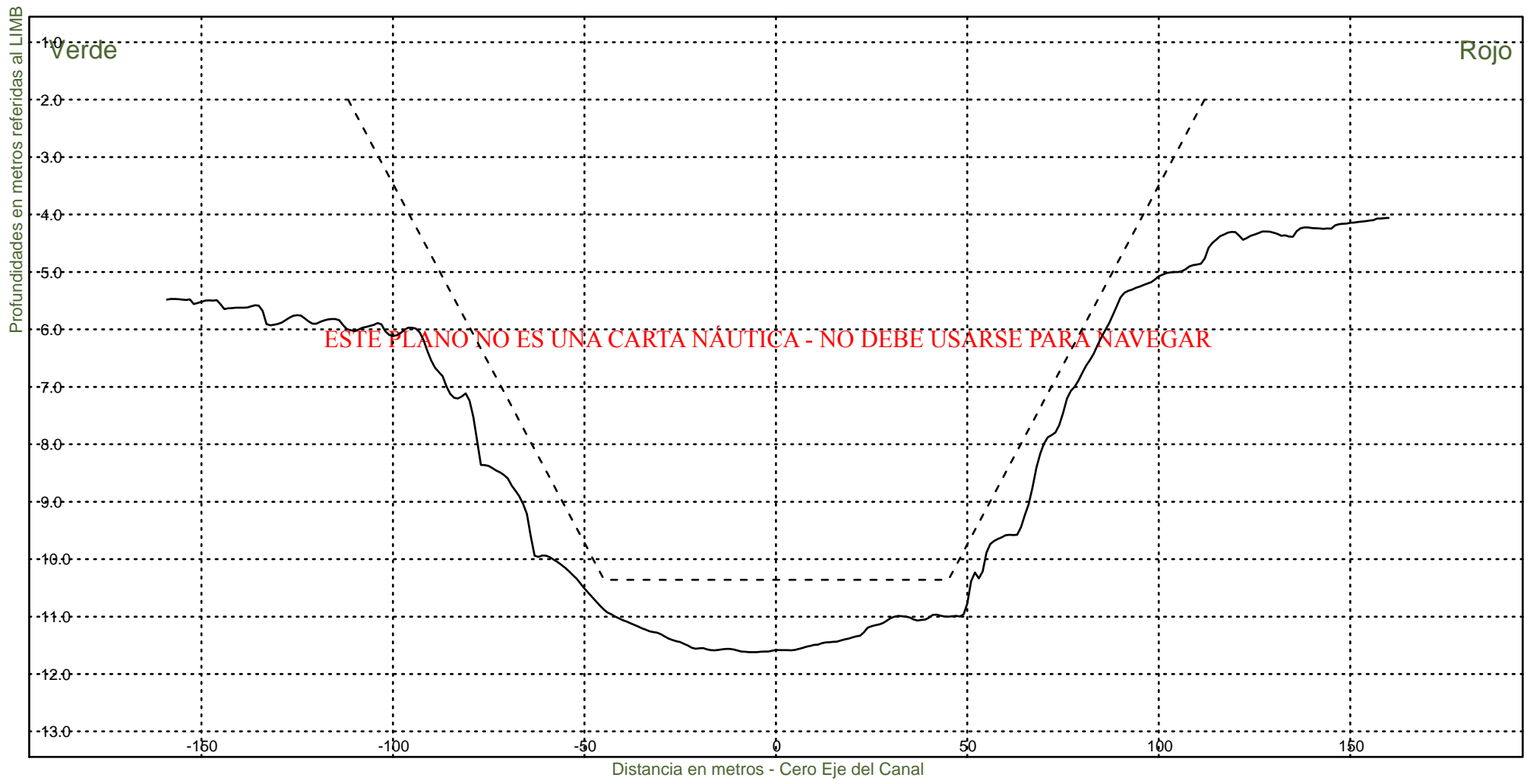
Consorcio Boskalis - Dredging International


Ing. Alberto G. Palomar
REPRESENTANTE TECNICO

Comision Administradora del Rio de la Plata
Canal Martin Garcia

----- : Teorico 34 pies
————— : Batimetria Marzo 2026

Area Canal, KM 39.6-86.2
Hz 1: 1500
V 1: 100
KM 69200



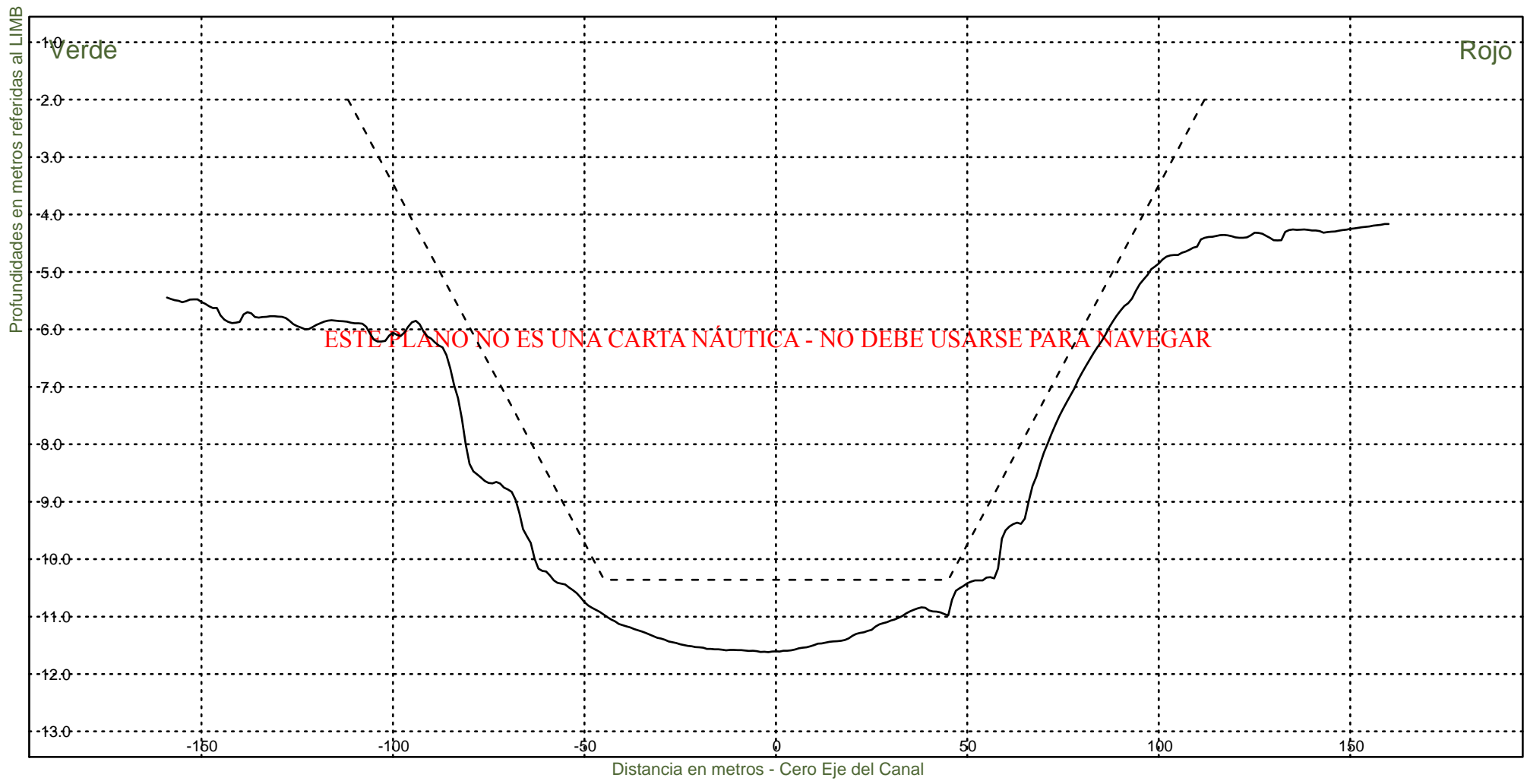
Consorcio Boskalis - Dredging International


Ing. Alberto G. Palomar
REPRESENTANTE TECNICO

Comision Administradora del Rio de la Plata
Canal Martin Garcia

----- : Teorico 34 pies
————— : Batimetria Marzo 2026

Area Canal, KM 39.6-86.2
Hz 1: 1500
V 1: 100
KM 69400



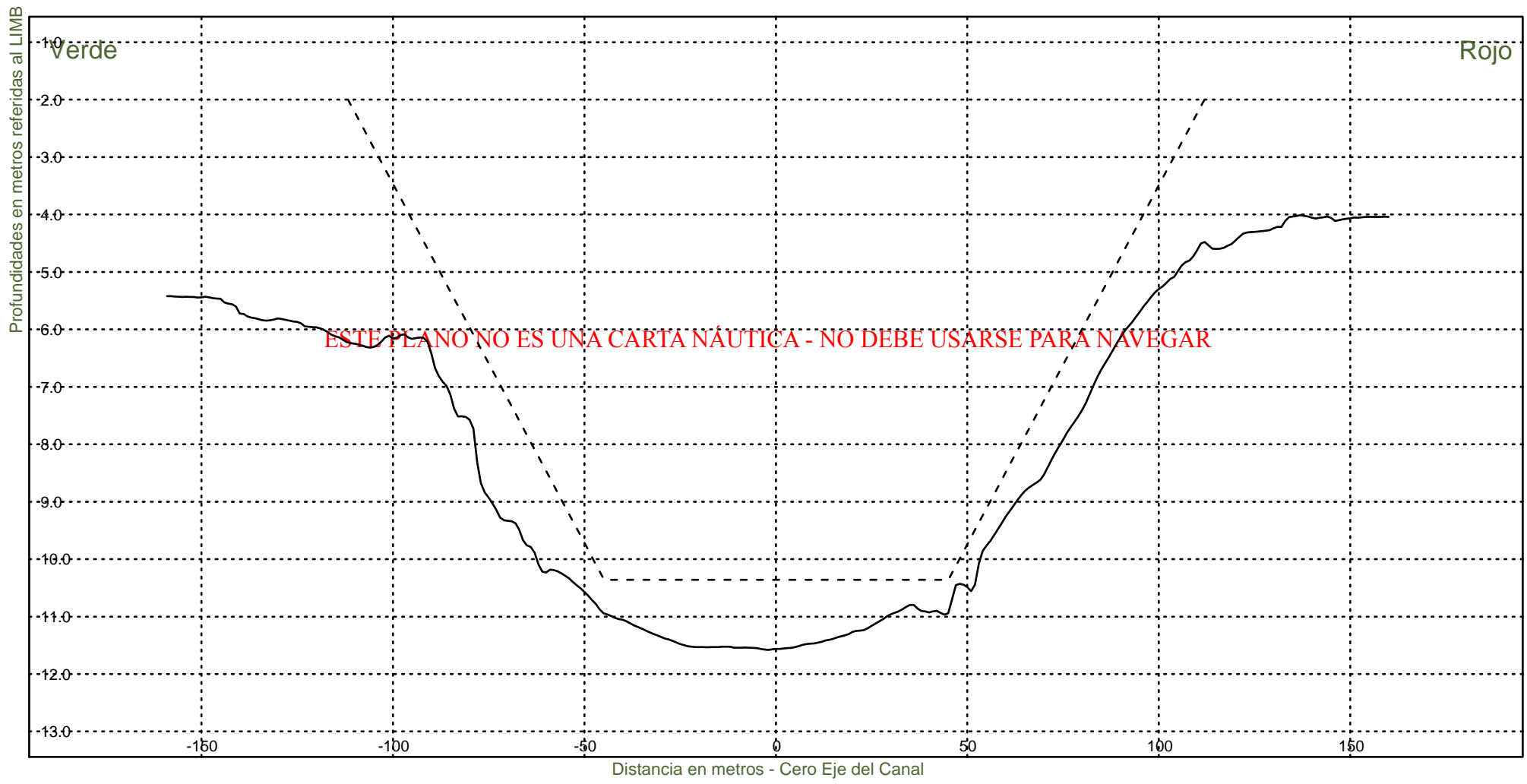
Consorcio Boskalis - Dredging International


Ing. Alberto G. Palomar
REPRESENTANTE TECNICO

Comision Administradora del Rio de la Plata
Canal Martin Garcia

----- : Teorico 34 pies
————— : Batimetria Marzo 2026

Area Canal, KM 39.6-86.2
Hz 1: 1500
V 1: 100
KM 69600



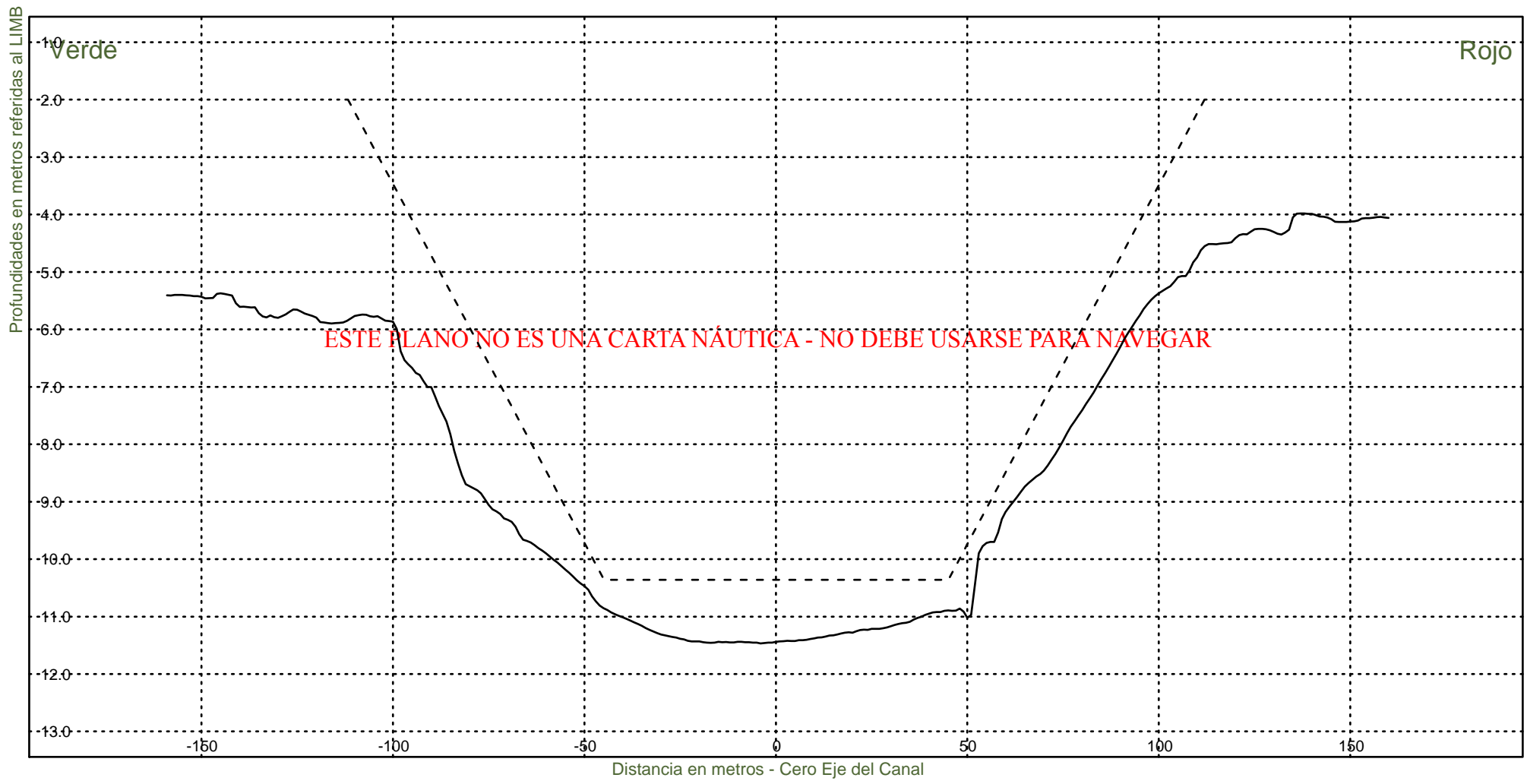
Consorcio Boskalis - Dredging International


Ing. Alberto G. Palomar
REPRESENTANTE TECNICO

Comision Administradora del Rio de la Plata
Canal Martin Garcia

----- : Teorico 34 pies
————— : Batimetria Marzo 2026

Area Canal, KM 39.6-86.2
Hz 1: 1500
V 1: 100
KM 69800



Consorcio Boskalis - Dredging International


Ing. Alberto G. Palomar
REPRESENTANTE TECNICO

Comision Administradora del Rio de la Plata
Canal Martin Garcia

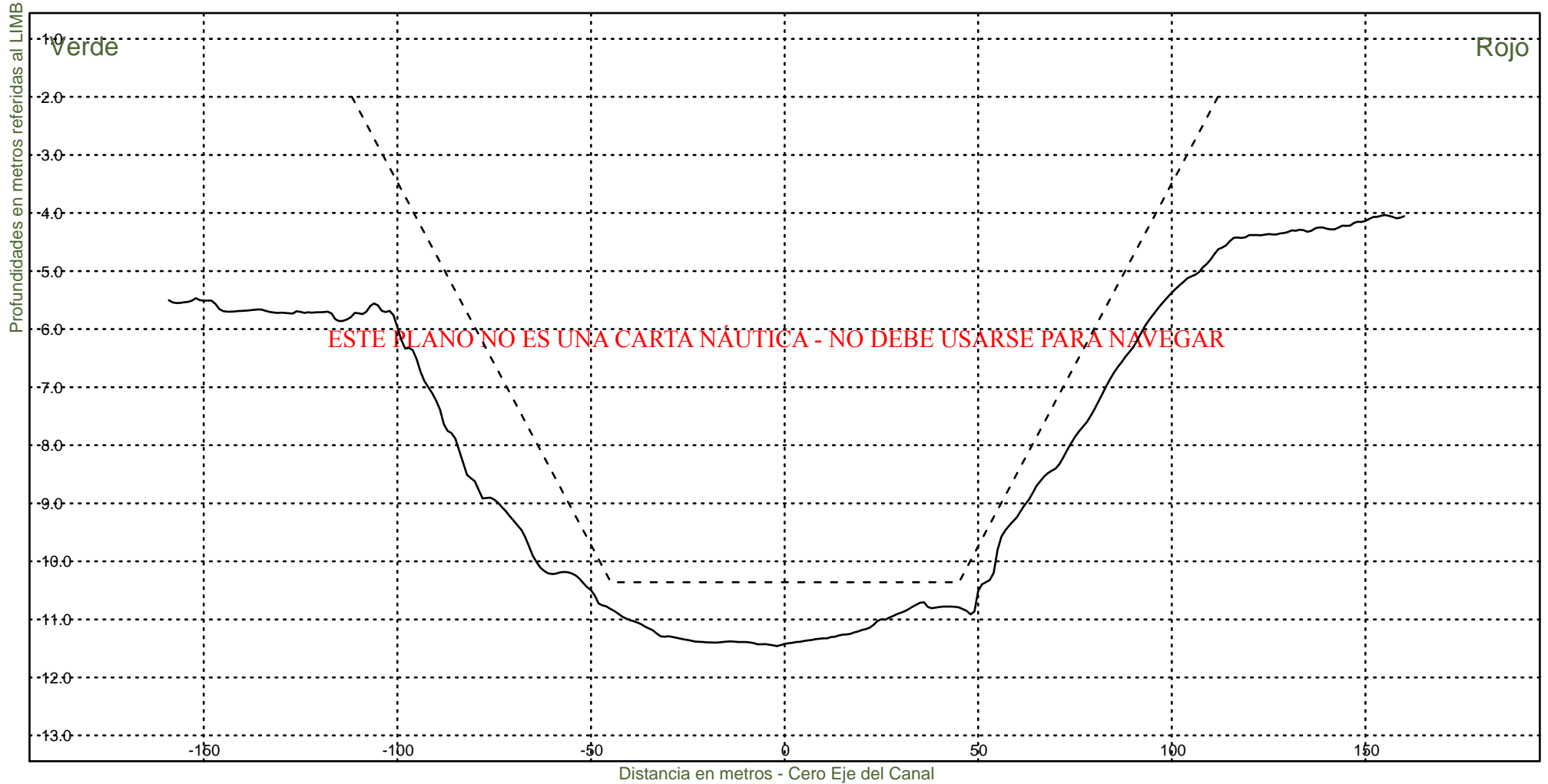
Area Canal, KM 39.6-86.2

Hz 1: 1500

V 1: 100

KM 70000

----- : Teorico 34 pies
————— : Batimetria Marzo 2026



Consorcio Boskalis - Dredging International

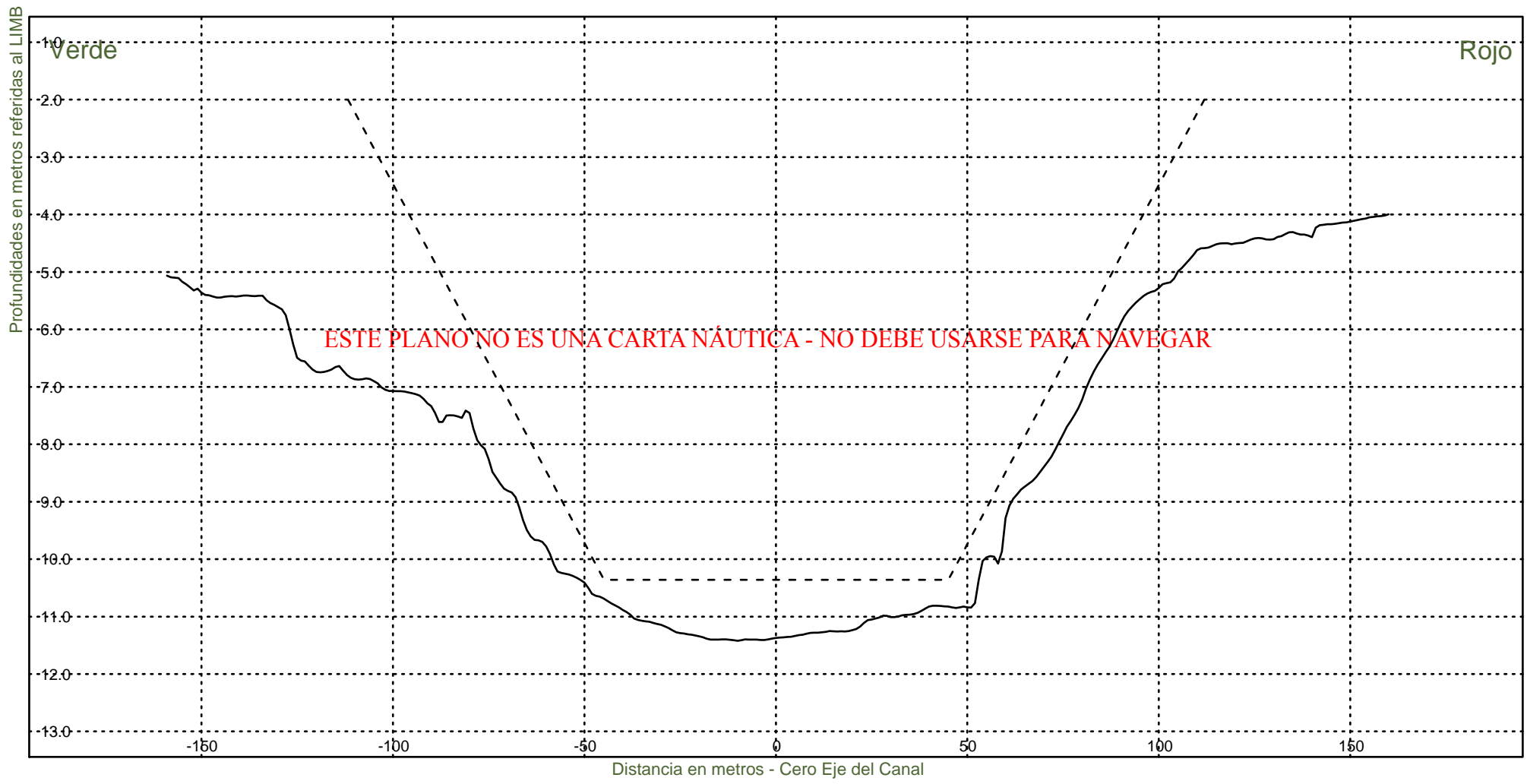

Ing. Alberto G. Palomar
REPRESENTANTE TECNICO

Comision Administradora del Rio de la Plata
Canal Martin Garcia

----- : Teorico 34 pies
————— : Batimetria Marzo 2026

Area Canal, KM 39.6-86.2
Hz 1: 1500
V 1: 100

KM 70200



Consorcio Boskalis - Dredging International

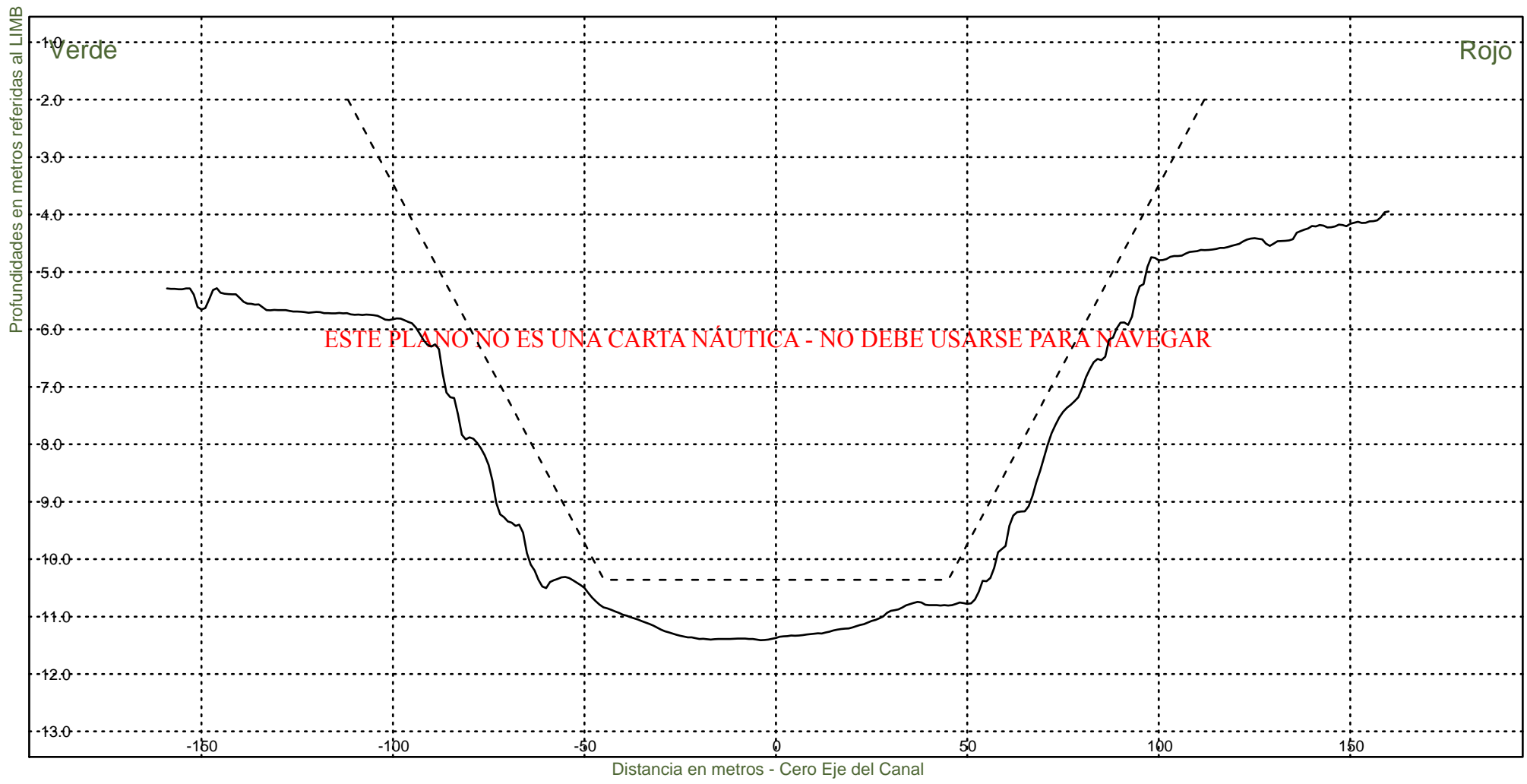

Ing. Alberto G. Palomar
REPRESENTANTE TECNICO

Comision Administradora del Rio de la Plata
Canal Martin Garcia

----- : Teorico 34 pies
————— : Batimetria Marzo 2026

Area Canal, KM 39.6-86.2
Hz 1: 1500
V 1: 100

KM 70400



Consorcio Boskalis - Dredging International

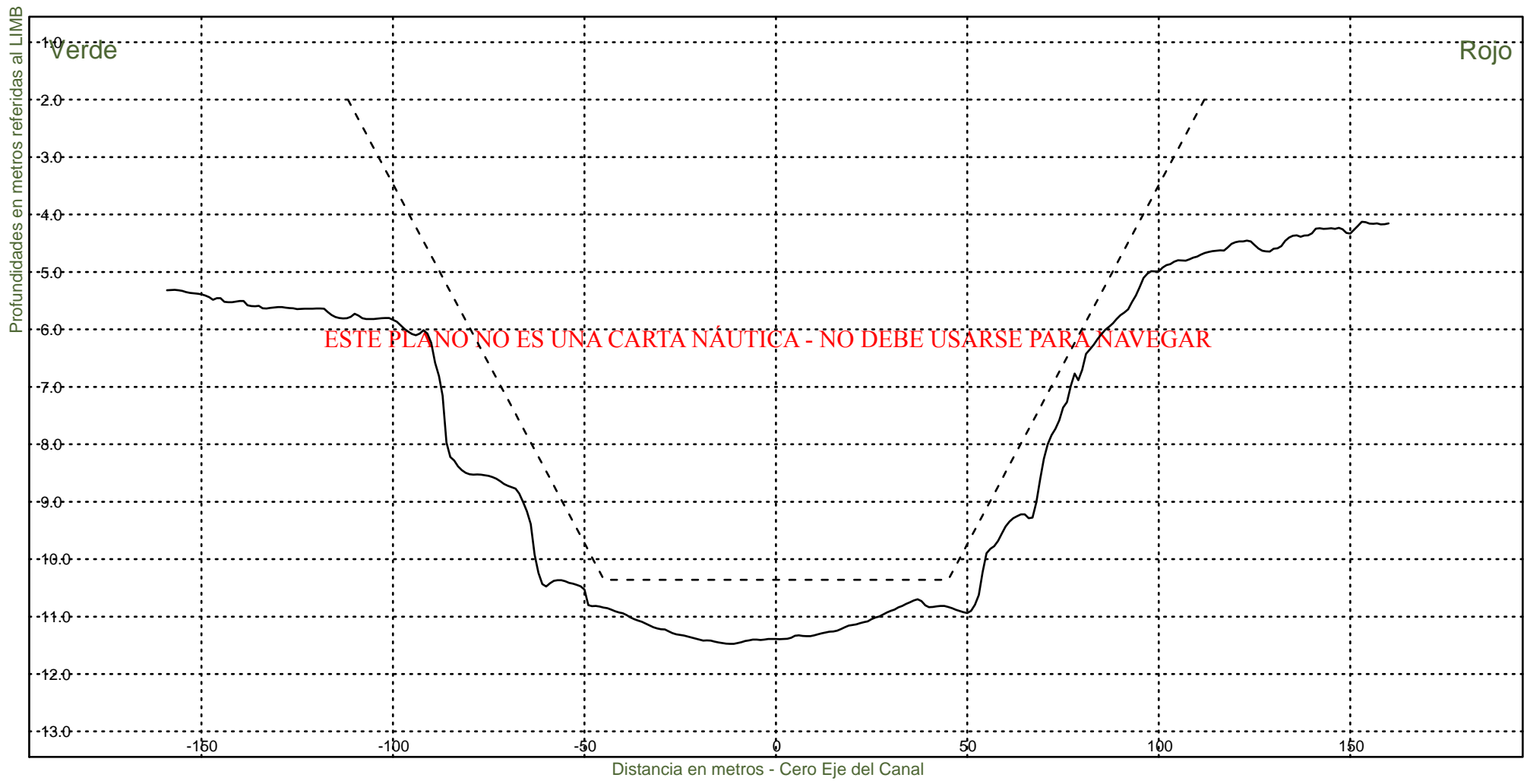

Ing. Alberto G. Palomar
REPRESENTANTE TECNICO

Comision Administradora del Rio de la Plata
Canal Martin Garcia

----- : Teorico 34 pies
————— : Batimetria Marzo 2026

Area Canal, KM 39.6-86.2
Hz 1: 1500
V 1: 100

KM 70600



Consorcio Boskalis - Dredging International


Ing. Alberto G. Palomar
REPRESENTANTE TECNICO

Comision Administradora del Rio de la Plata
Canal Martin Garcia

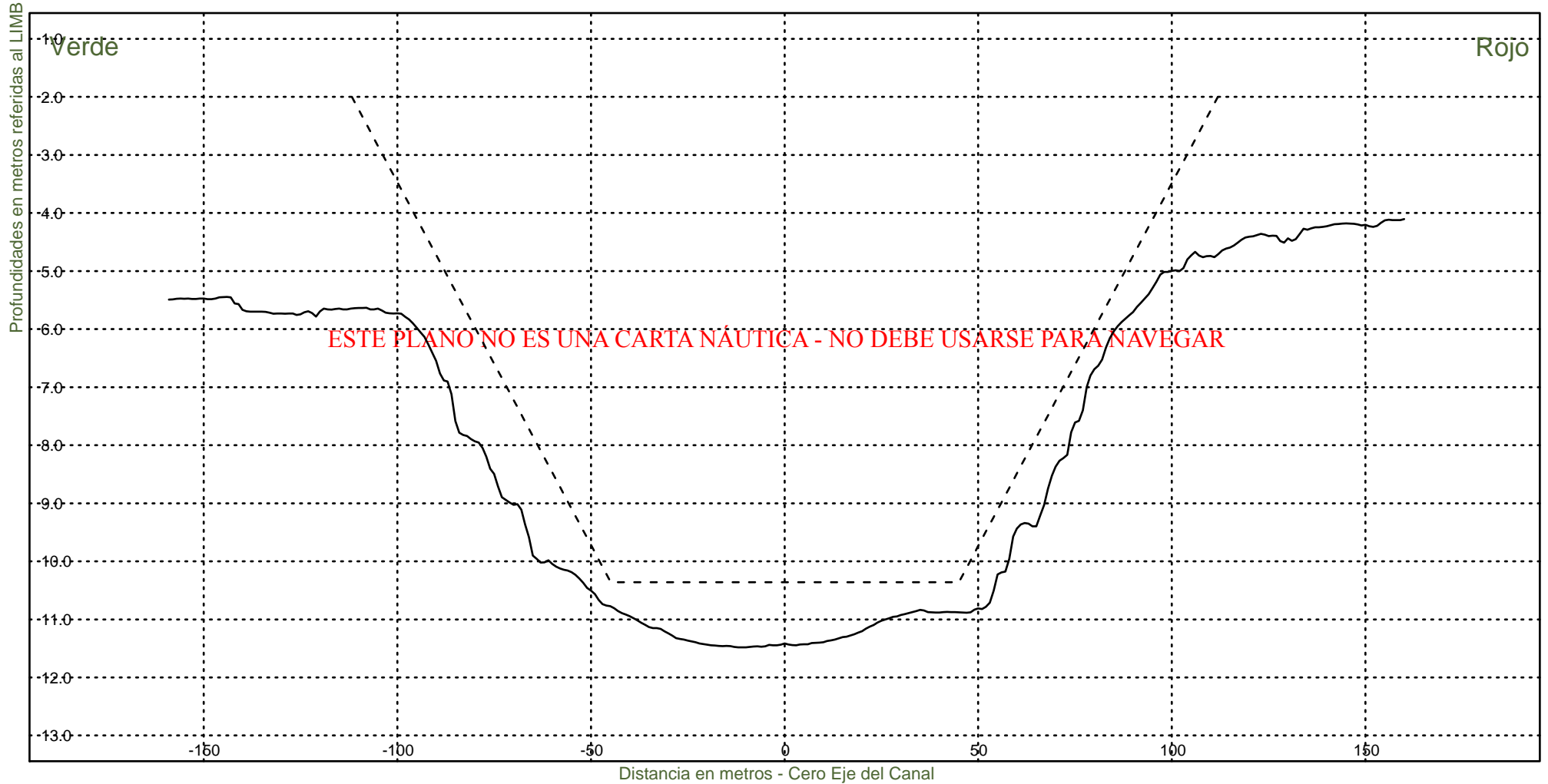
Area Canal, KM 39.6-86.2

Hz 1: 1500

V 1: 100

KM 70800

----- : Teorico 34 pies
————— : Batimetria Marzo 2026



Consorcio Boskalis - Dredging International


Ing. Alberto G. Palomar
REPRESENTANTE TECNICO

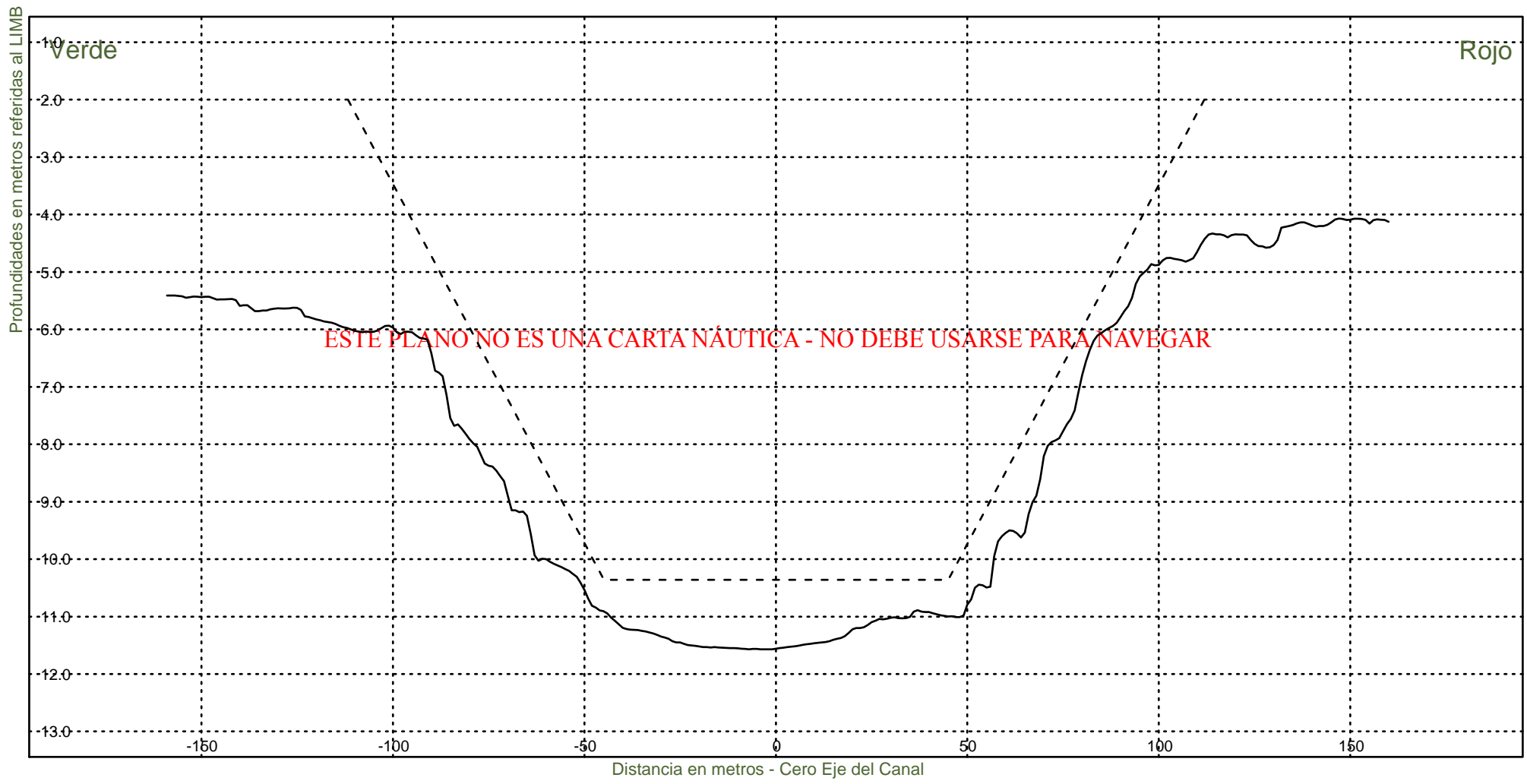
Comision Administradora del Rio de la Plata

Canal Martin Garcia

----- : Teorico 34 pies
————— : Batimetria Marzo 2026

Area Canal, KM 39.6-86.2
Hz 1: 1500
V 1: 100

KM 71000



Consorcio Boskalis - Dredging International

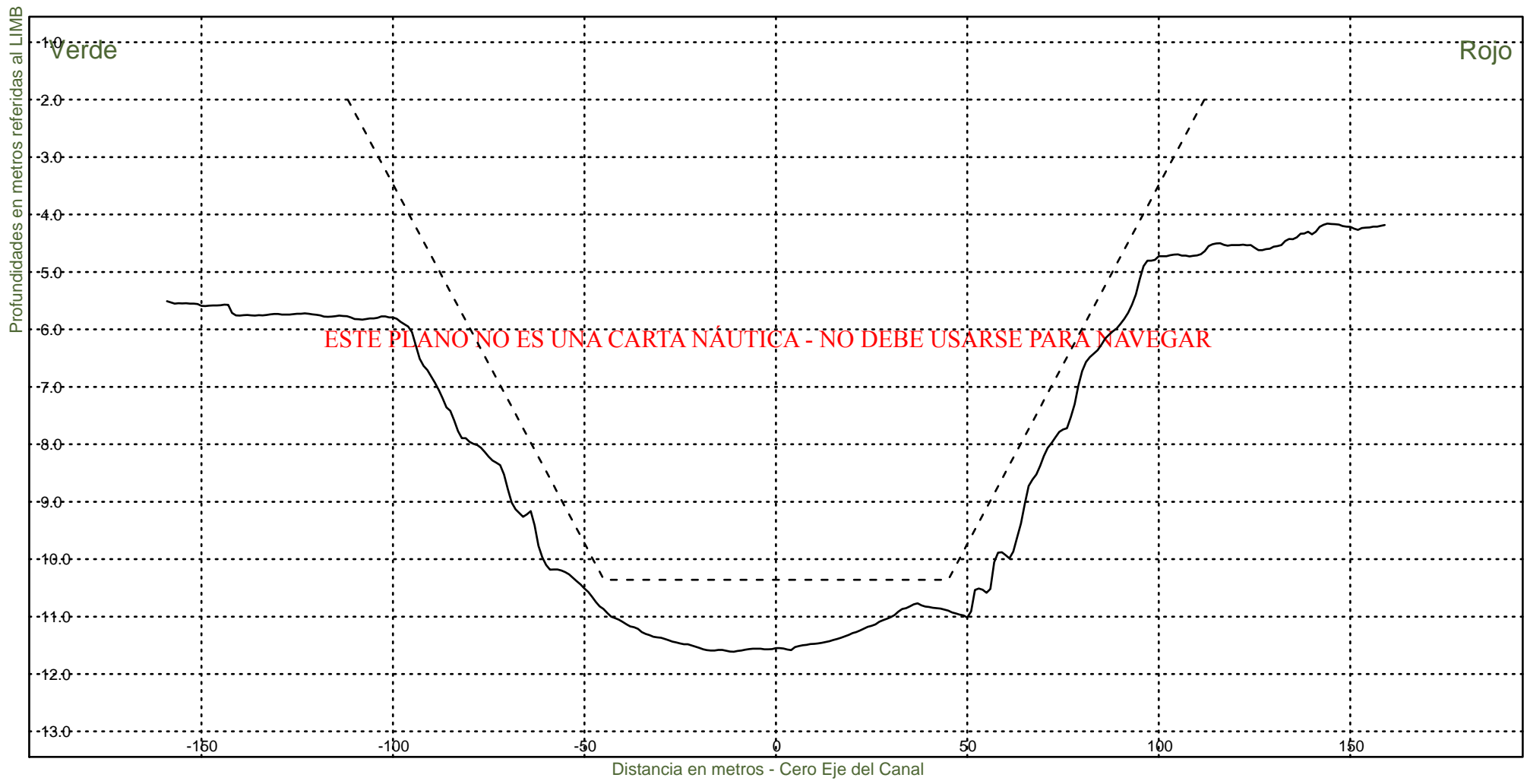

Ing. Alberto G. Palomar
REPRESENTANTE TECNICO

Comision Administradora del Rio de la Plata
Canal Martin Garcia

----- : Teorico 34 pies
————— : Batimetria Marzo 2026

Area Canal, KM 39.6-86.2
Hz 1: 1500
V 1: 100

KM 71200



Consorcio Boskalis - Dredging International

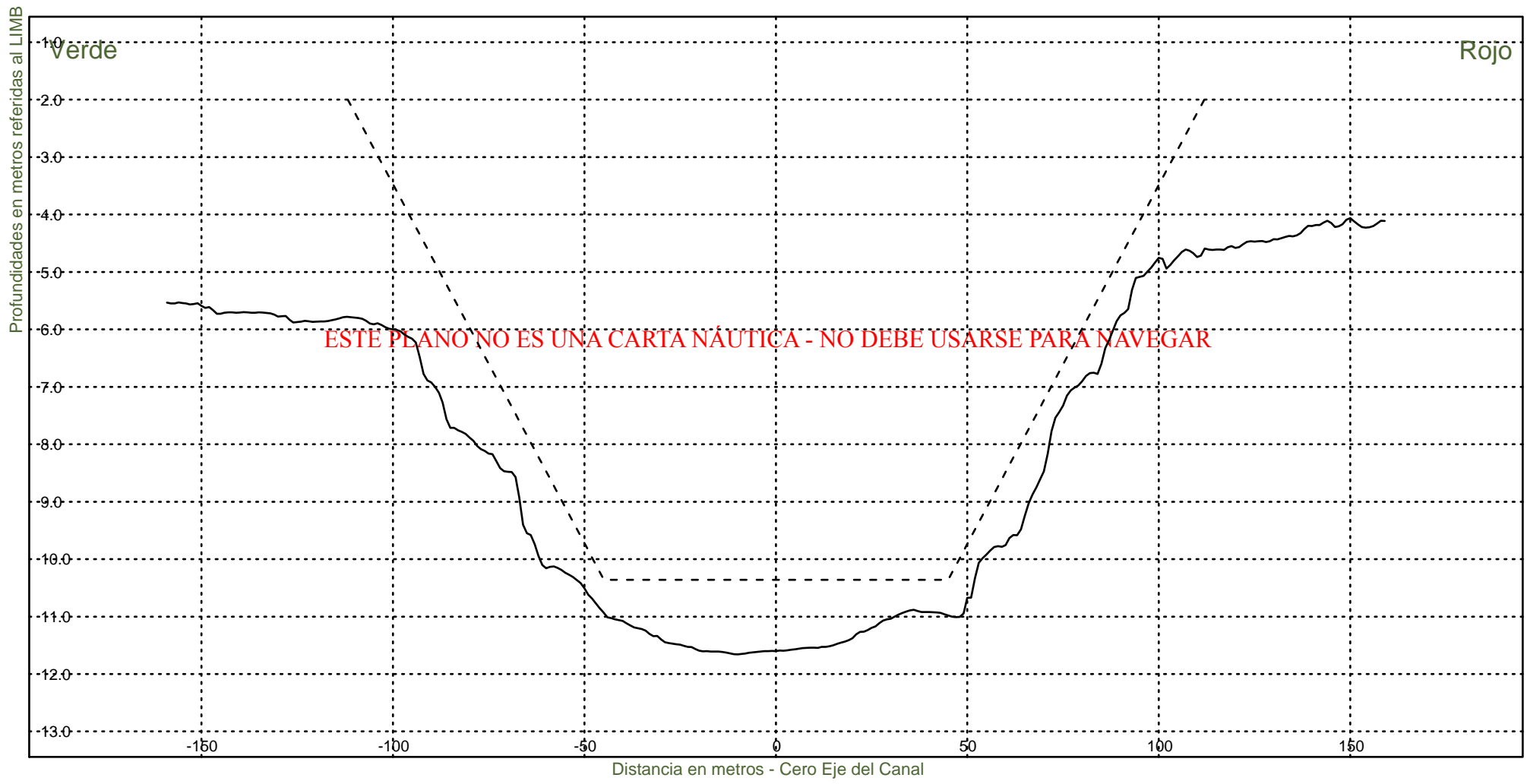

Ing. Alberto G. Palomar
REPRESENTANTE TECNICO

Comision Administradora del Rio de la Plata
Canal Martin Garcia

----- : Teorico 34 pies
————— : Batimetria Marzo 2026

Area Canal, KM 39.6-86.2
Hz 1: 1500
V 1: 100

KM 71400



Consorcio Boskalis - Dredging International

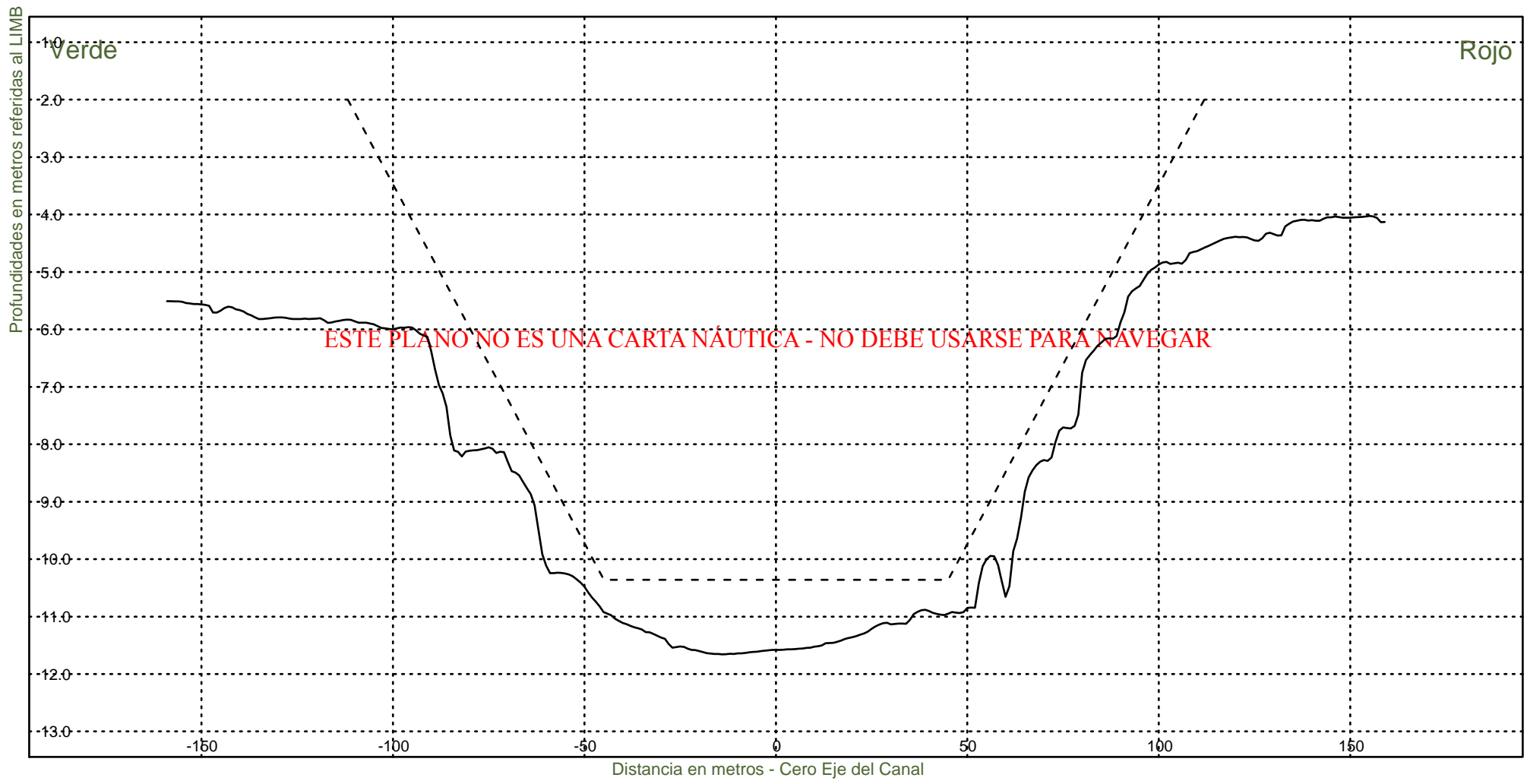

Ing. Alberto G. Palomar
REPRESENTANTE TECNICO

Comision Administradora del Rio de la Plata
Canal Martin Garcia

----- : Teorico 34 pies
————— : Batimetria Marzo 2026

Area Canal, KM 39.6-86.2
Hz 1: 1500
V 1: 100

KM 71600



Consorcio Boskalis - Dredging International


Ing. Alberto G. Palomar
REPRESENTANTE TECNICO

Comision Administradora del Rio de la Plata
Canal Martin Garcia

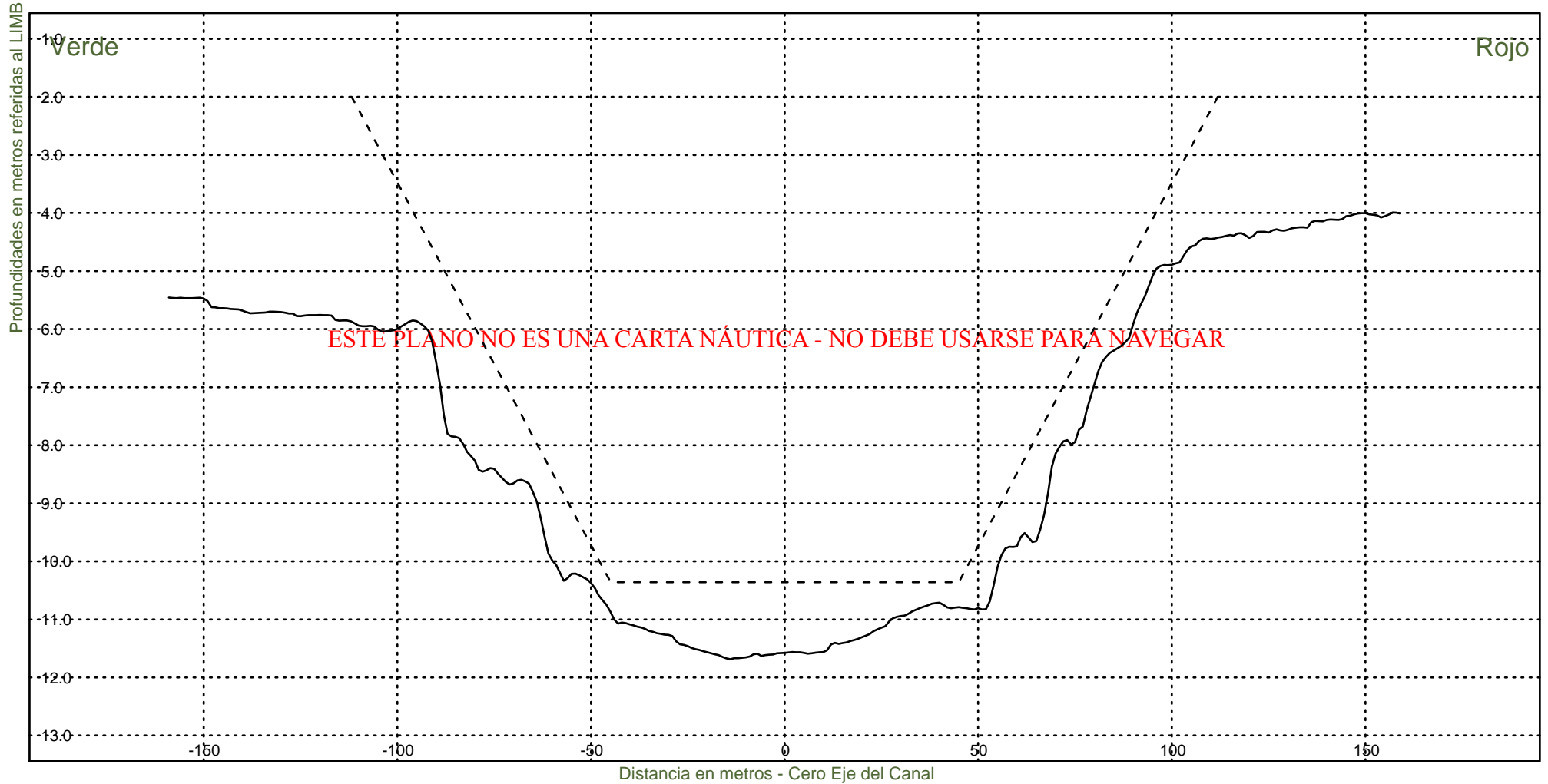
Area Canal, KM 39.6-86.2

Hz 1: 1500

V 1: 100

KM 71800

----- : Teorico 34 pies
————— : Batimetria Marzo 2026



Consorcio Boskalis - Dredging International


Ing. Alberto G. Palomar
REPRESENTANTE TECNICO

Comision Administradora del Rio de la Plata

Canal Martin Garcia

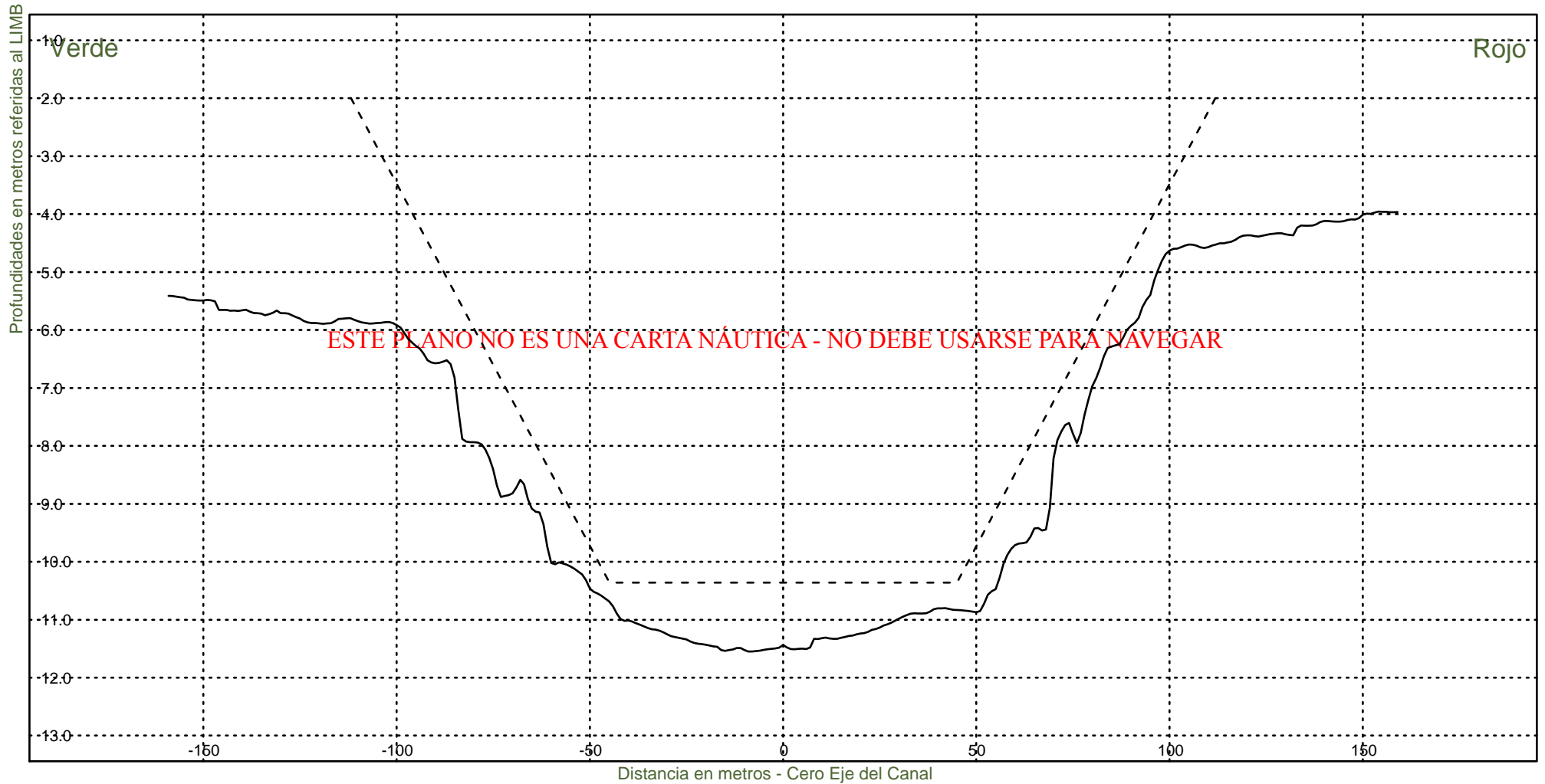
Area Canal, KM 39.6-86.2

Hz 1: 1500

V 1: 100

KM 72000

----- : Teorico 34 pies
————— : Batimetria Marzo 2026



Consorcio Boskalis - Dredging International


Ing. Alberto G. Palomar
REPRESENTANTE TECNICO

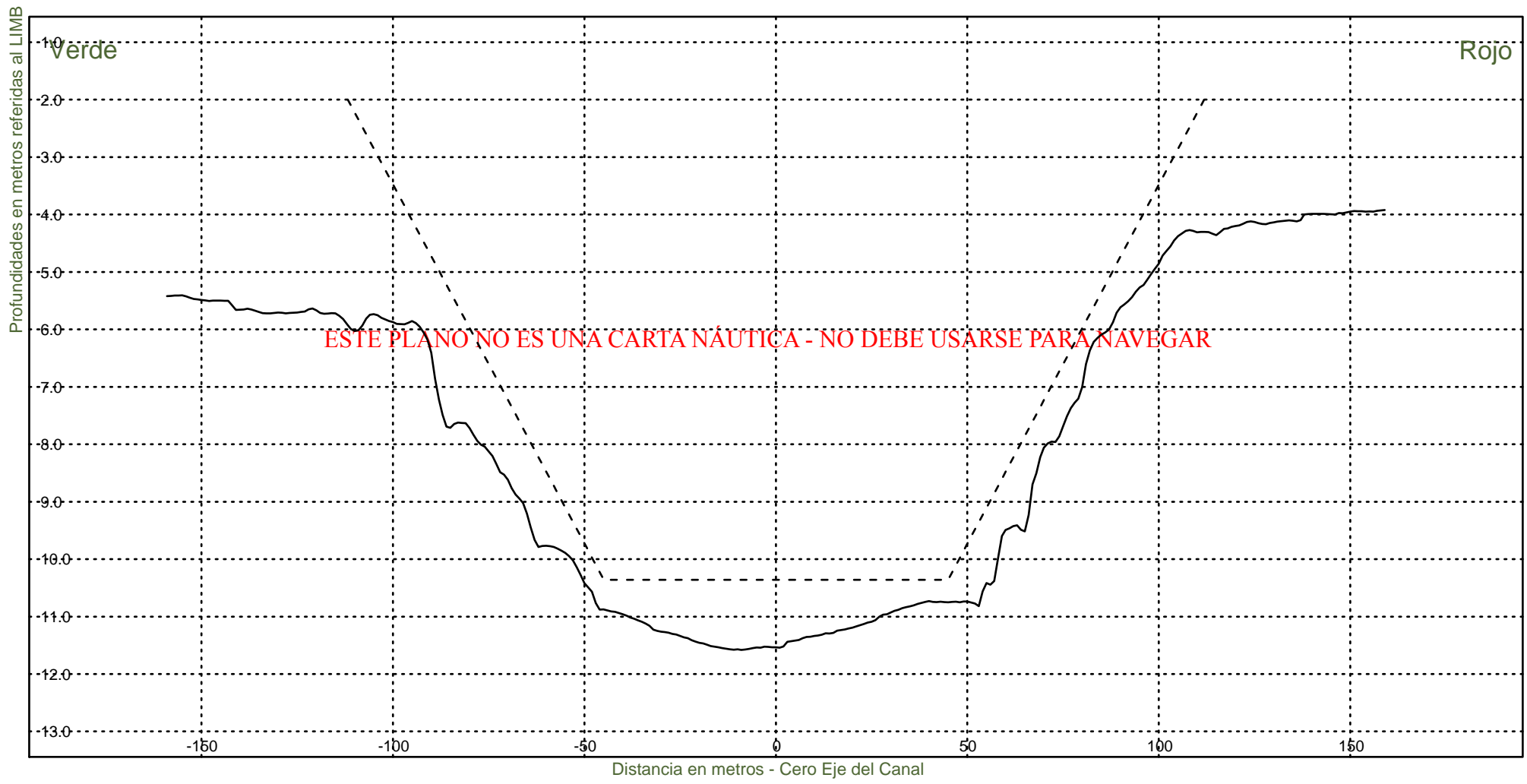
Comision Administradora del Rio de la Plata

Canal Martin Garcia

----- : Teorico 34 pies
————— : Batimetria Marzo 2026

Area Canal, KM 39.6-86.2
Hz 1: 1500
V 1: 100

KM 72200



Consorcio Boskalis - Dredging International

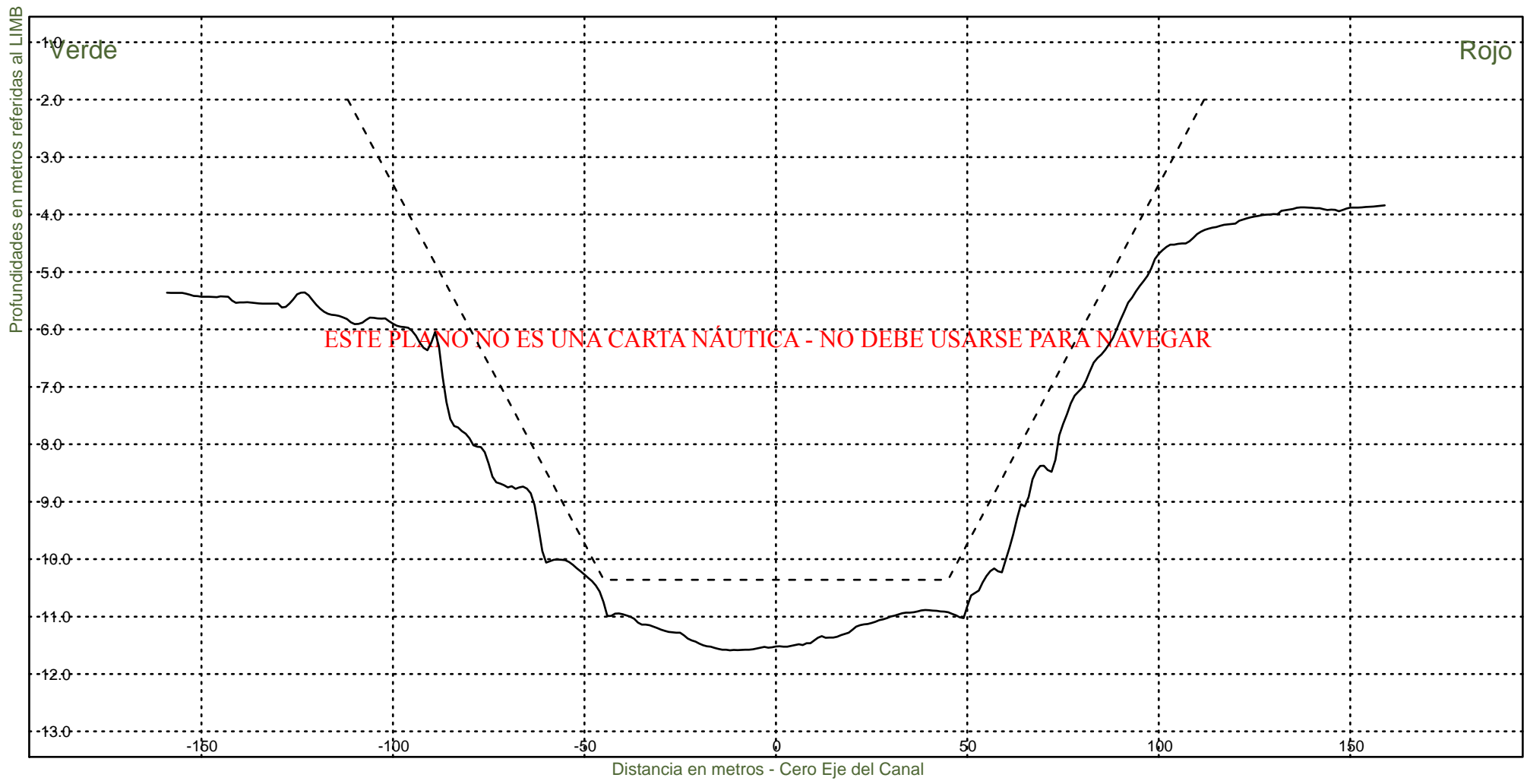

Ing. Alberto G. Palomar
REPRESENTANTE TECNICO

Comision Administradora del Rio de la Plata
Canal Martin Garcia

----- : Teorico 34 pies
————— : Batimetria Marzo 2026

Area Canal, KM 39.6-86.2
Hz 1: 1500
V 1: 100

KM 72400



Consorcio Boskalis - Dredging International

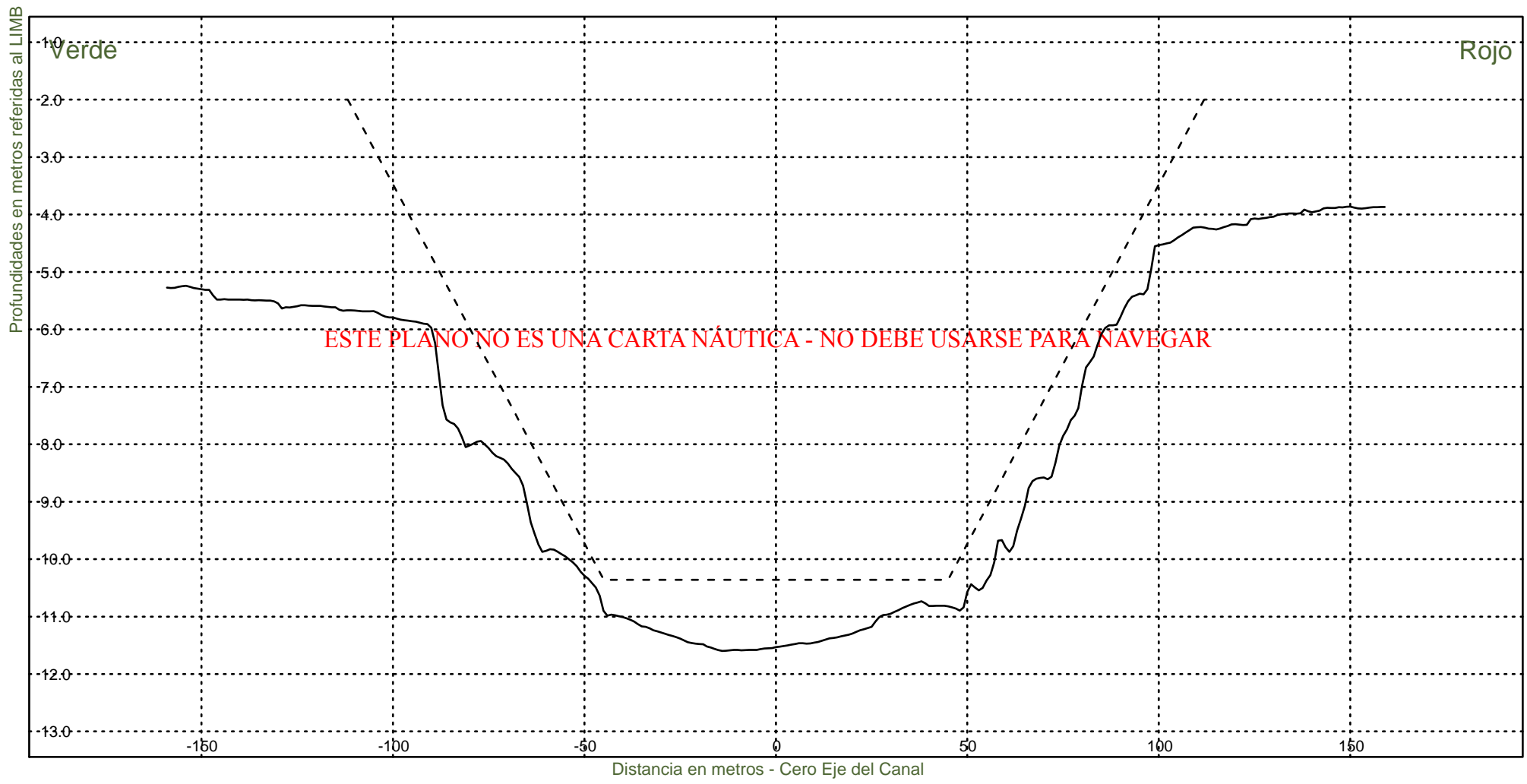

Ing. Alberto G. Palomar
REPRESENTANTE TECNICO

Comision Administradora del Rio de la Plata
Canal Martin Garcia

----- : Teorico 34 pies
————— : Batimetria Marzo 2026

Area Canal, KM 39.6-86.2
Hz 1: 1500
V 1: 100

KM 72600



Consorcio Boskalis - Dredging International

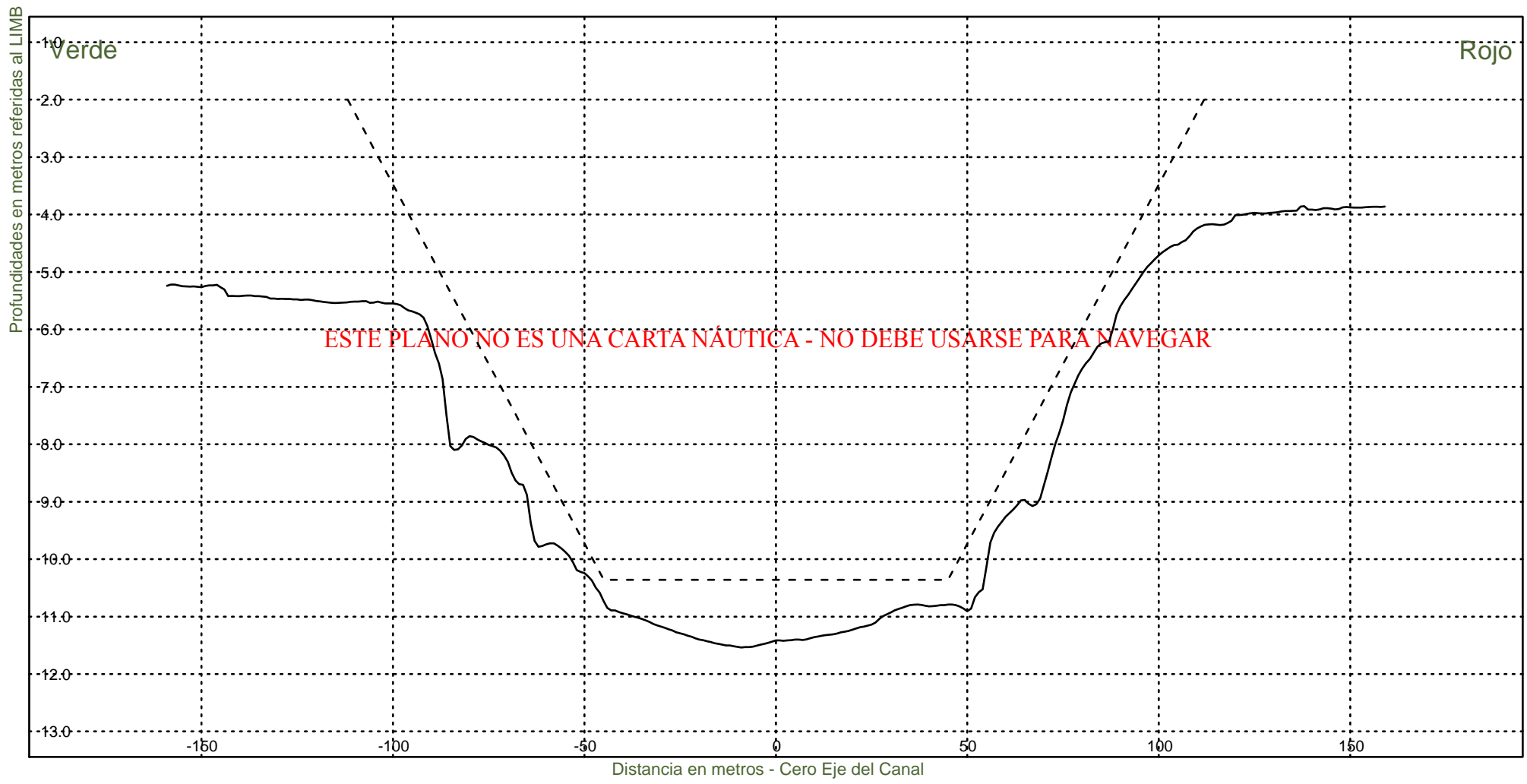

Ing. Alberto G. Palomar
REPRESENTANTE TECNICO

Comision Administradora del Rio de la Plata
Canal Martin Garcia

----- : Teorico 34 pies
————— : Batimetria Marzo 2026

Area Canal, KM 39.6-86.2
Hz 1: 1500
V 1: 100

KM 72800



ESTE PLANO NO ES UNA CARTA NAUTICA - NO DEBE USARSE PARA NAVEGAR

Consorcio Boskalis - Dredging International

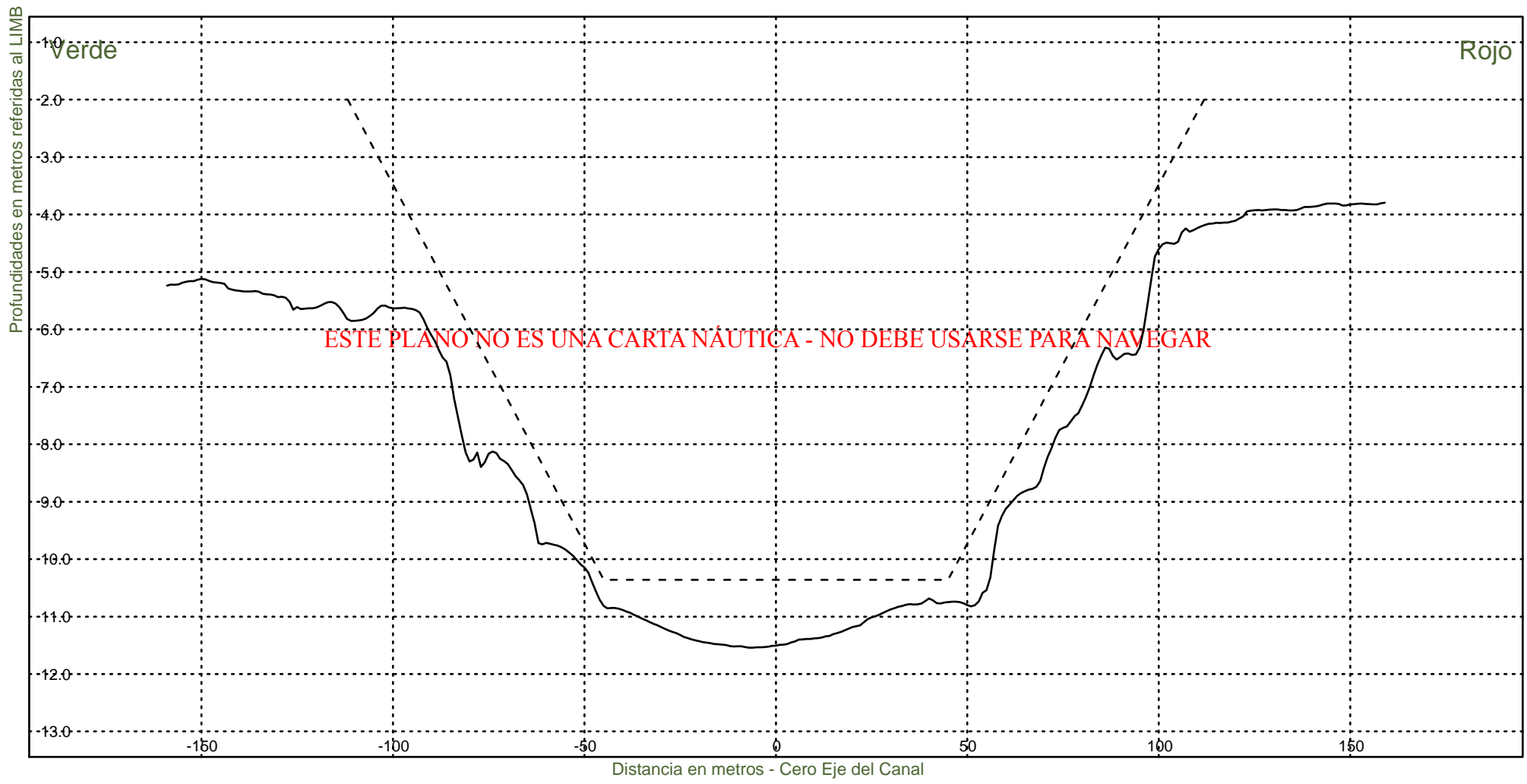

Ing. Alberto G. Palomar
REPRESENTANTE TECNICO

Comision Administradora del Rio de la Plata
Canal Martin Garcia

----- : Teorico 34 pies
————— : Batimetria Marzo 2026

Area Canal, KM 39.6-86.2
Hz 1: 1500
V 1: 100

KM 73000



Consorcio Boskalis - Dredging International

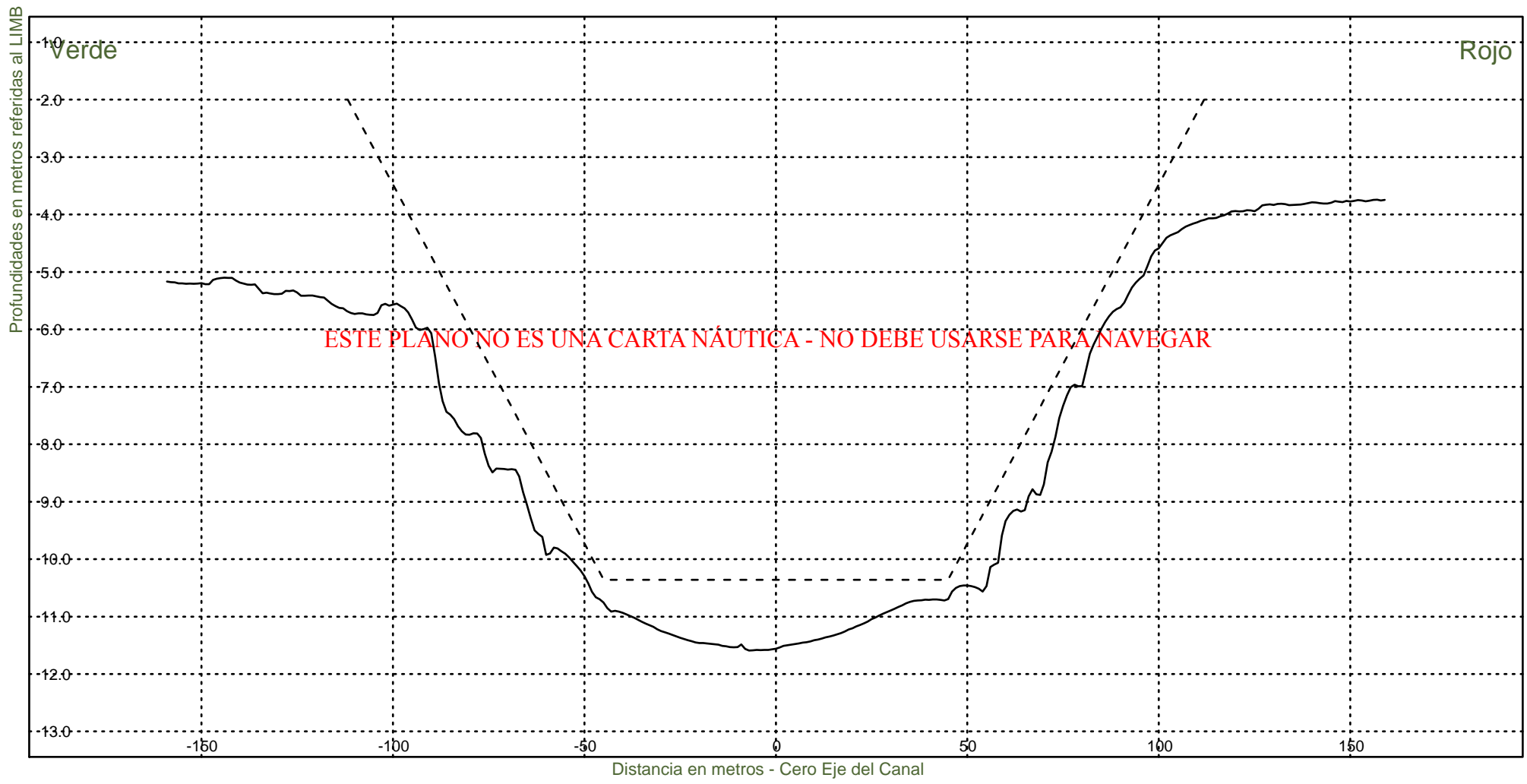

Ing. Alberto G. Palomar
REPRESENTANTE TECNICO

Comision Administradora del Rio de la Plata
Canal Martin Garcia

----- : Teorico 34 pies
————— : Batimetria Marzo 2026

Area Canal, KM 39.6-86.2
Hz 1: 1500
V 1: 100

KM 73200



ESTE PLANO NO ES UNA CARTA NAUTICA - NO DEBE USARSE PARA NAVEGAR

Consorcio Boskalis - Dredging International

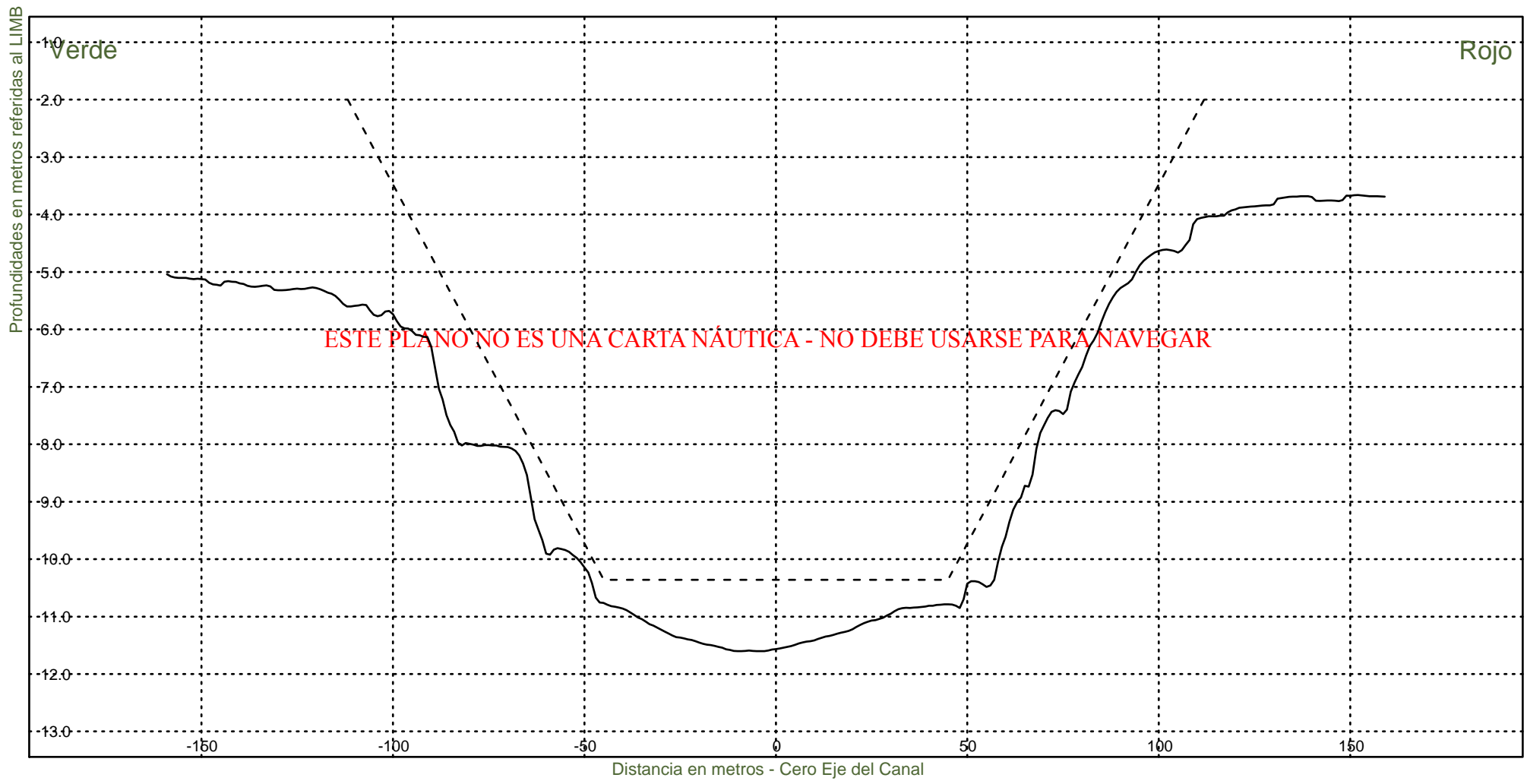

Ing. Alberto G. Palomar
REPRESENTANTE TECNICO

Comision Administradora del Rio de la Plata
Canal Martin Garcia

----- : Teorico 34 pies
————— : Batimetria Marzo 2026

Area Canal, KM 39.6-86.2
Hz 1: 1500
V 1: 100

KM 73400



Consorcio Boskalis - Dredging International

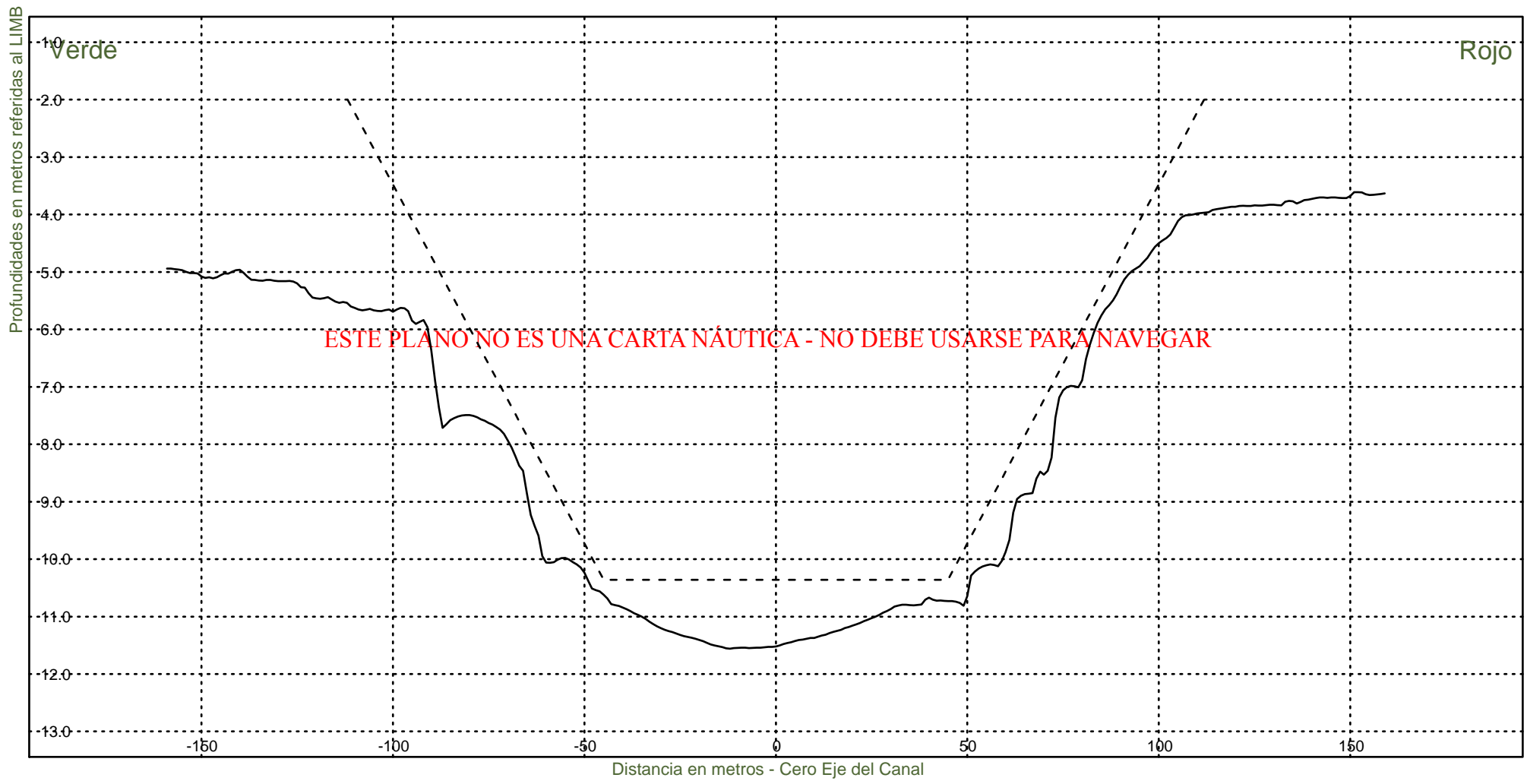

Ing. Alberto G. Palomar
REPRESENTANTE TECNICO

Comision Administradora del Rio de la Plata
Canal Martin Garcia

----- : Teorico 34 pies
————— : Batimetria Marzo 2026

Area Canal, KM 39.6-86.2
Hz 1: 1500
V 1: 100

KM 73600



Consorcio Boskalis - Dredging International

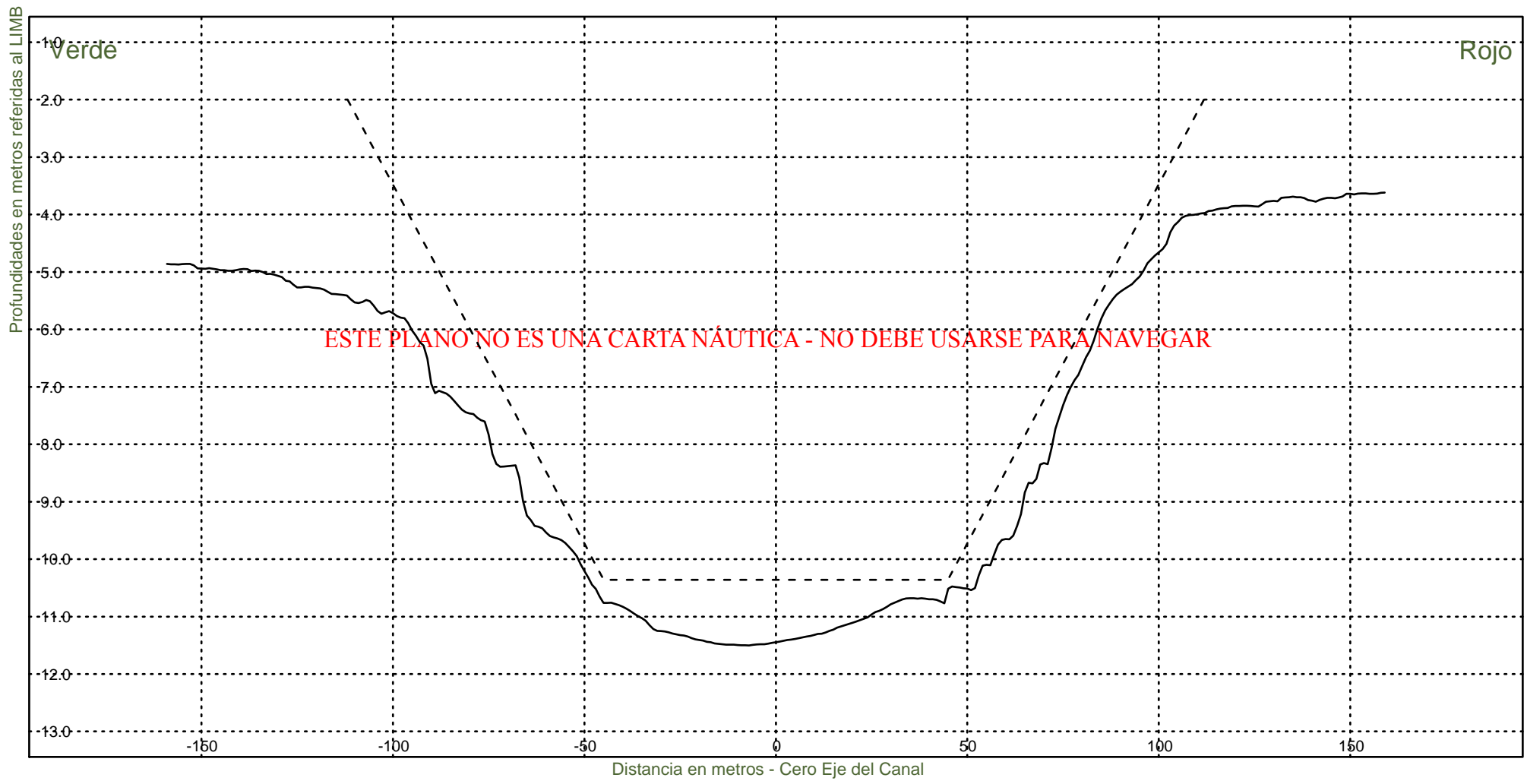

Ing. Alberto G. Palomar
REPRESENTANTE TECNICO

Comision Administradora del Rio de la Plata
Canal Martin Garcia

----- : Teorico 34 pies
————— : Batimetria Marzo 2026

Area Canal, KM 39.6-86.2
Hz 1: 1500
V 1: 100

KM 73800



Consorcio Boskalis - Dredging International


Ing. Alberto G. Palomar
REPRESENTANTE TECNICO

Comision Administradora del Rio de la Plata
Canal Martin Garcia

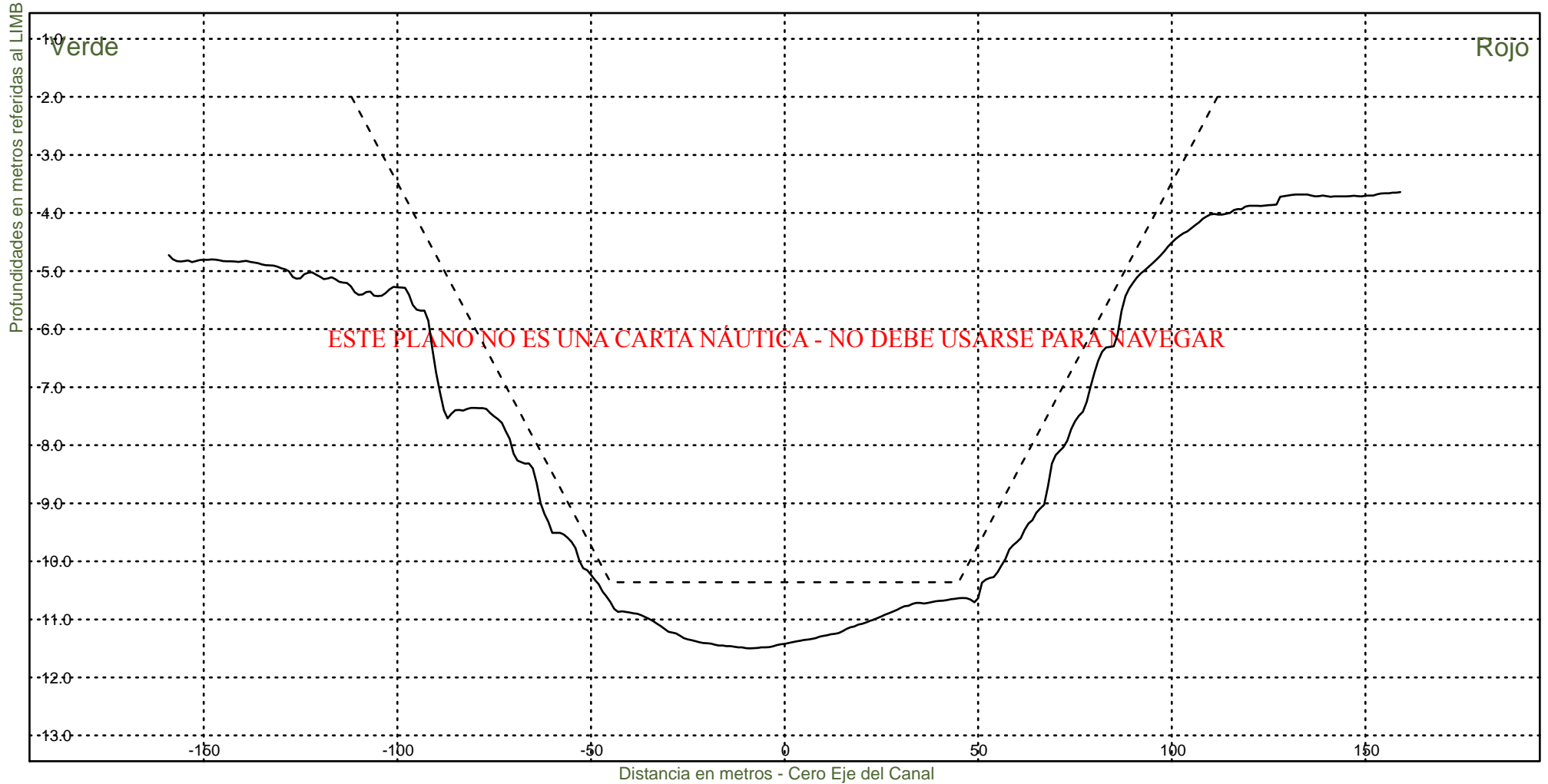
Area Canal, KM 39.6-86.2

Hz 1: 1500

V 1: 100

KM 74000

----- : Teorico 34 pies
————— : Batimetria Marzo 2026



Consorcio Boskalis - Dredging International


Ing. Alberto G. Palomar
REPRESENTANTE TECNICO

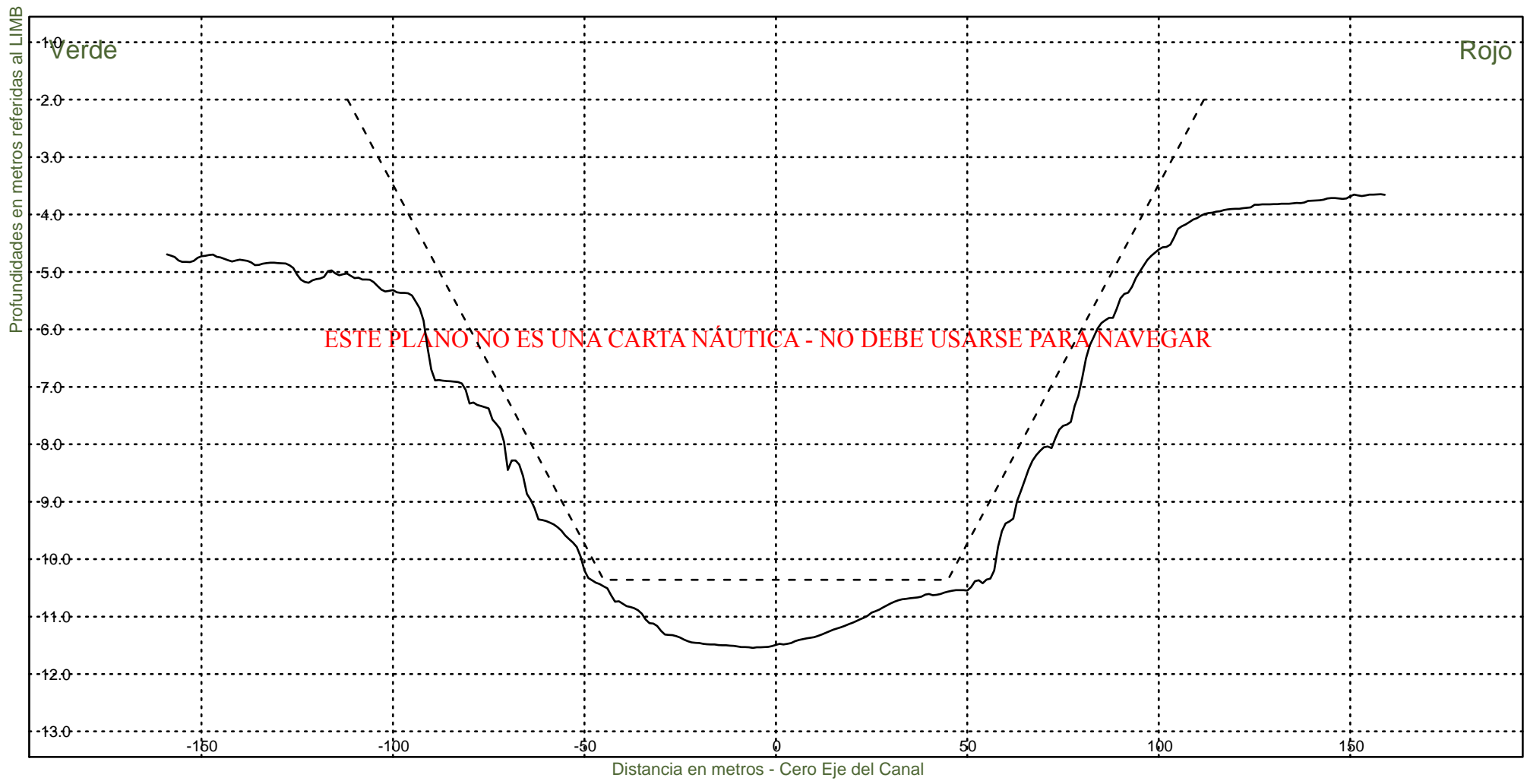
Comision Administradora del Rio de la Plata

Canal Martin Garcia

----- : Teorico 34 pies
————— : Batimetria Marzo 2026

Area Canal, KM 39.6-86.2
Hz 1: 1500
V 1: 100

KM 74200



ESTE PLANO NO ES UNA CARTA NAUTICA - NO DEBE USARSE PARA NAVEGAR

Consorcio Boskalis - Dredging International

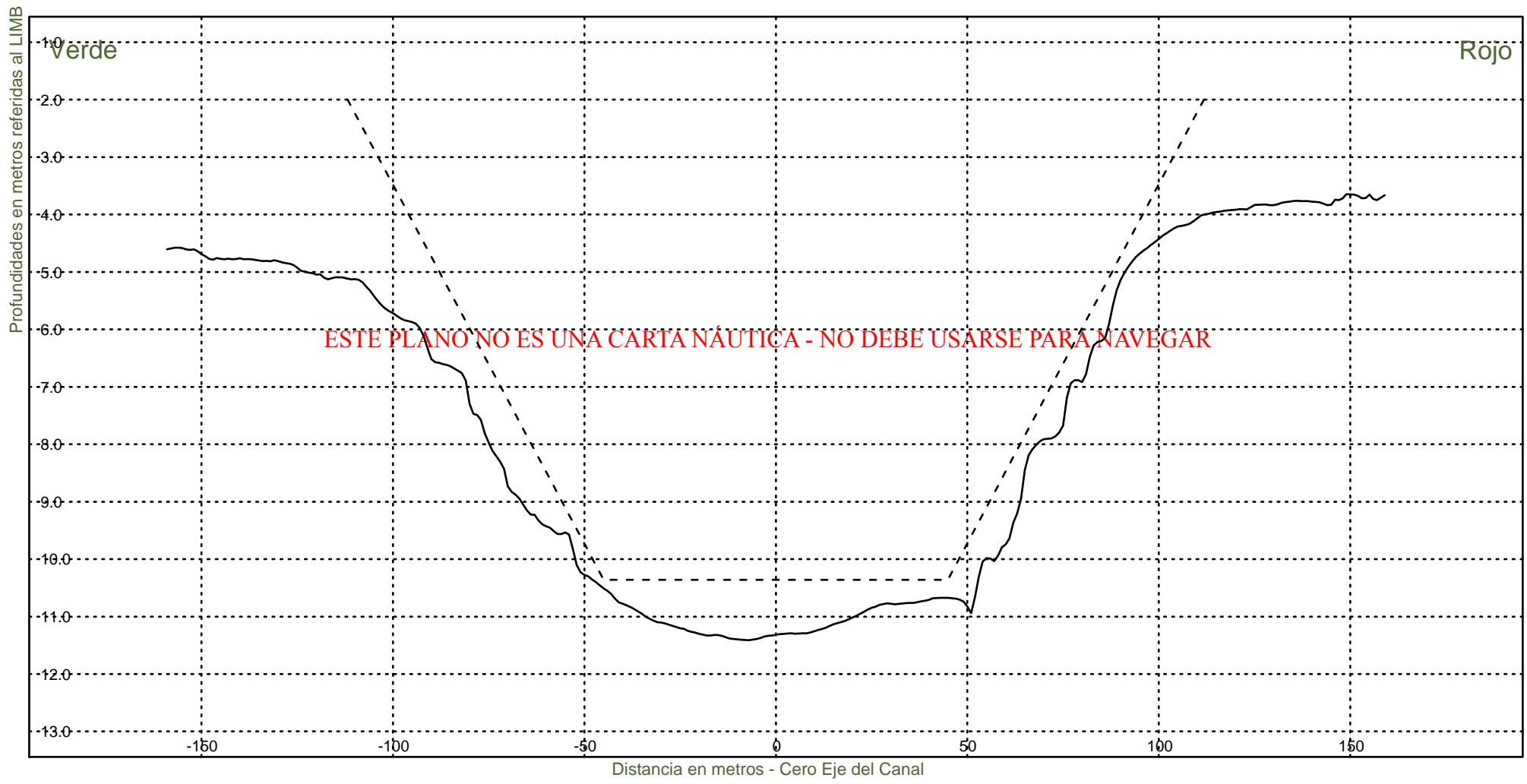

Ing. Alberto G. Palomar
REPRESENTANTE TECNICO

Comision Administradora del Rio de la Plata
Canal Martin Garcia

----- : Teorico 34 pies
————— : Batimetria Marzo 2026

Area Canal, KM 39.6-86.2
Hz 1: 1500
V 1: 100

KM 74400



Consorcio Boskalis - Dredging International

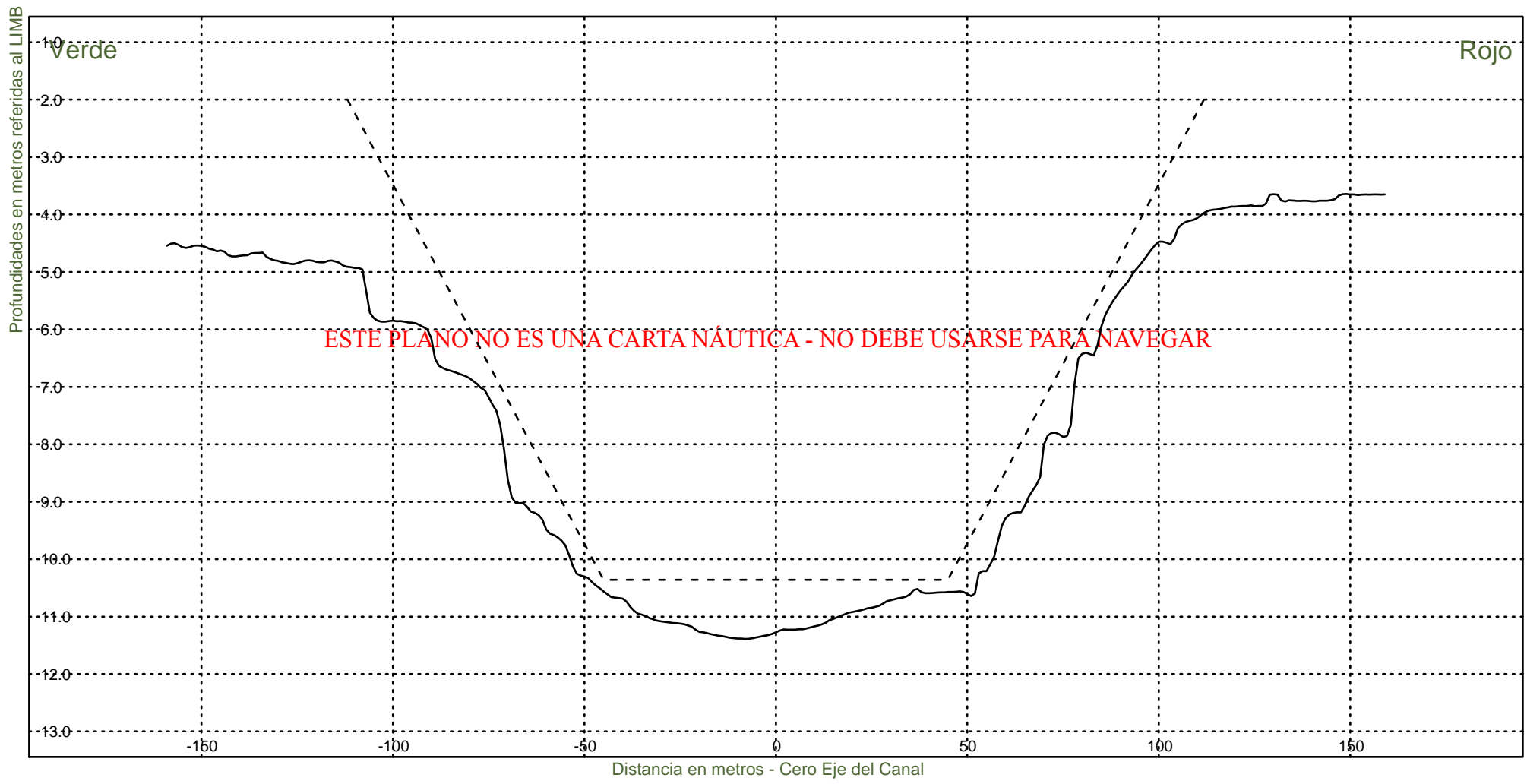

Ing. Alberto G. Palomar
REPRESENTANTE TECNICO

Comision Administradora del Rio de la Plata
Canal Martin Garcia

----- : Teorico 34 pies
————— : Batimetria Marzo 2026

Area Canal, KM 39.6-86.2
Hz 1: 1500
V 1: 100

KM 74600



Consorcio Boskalis - Dredging International

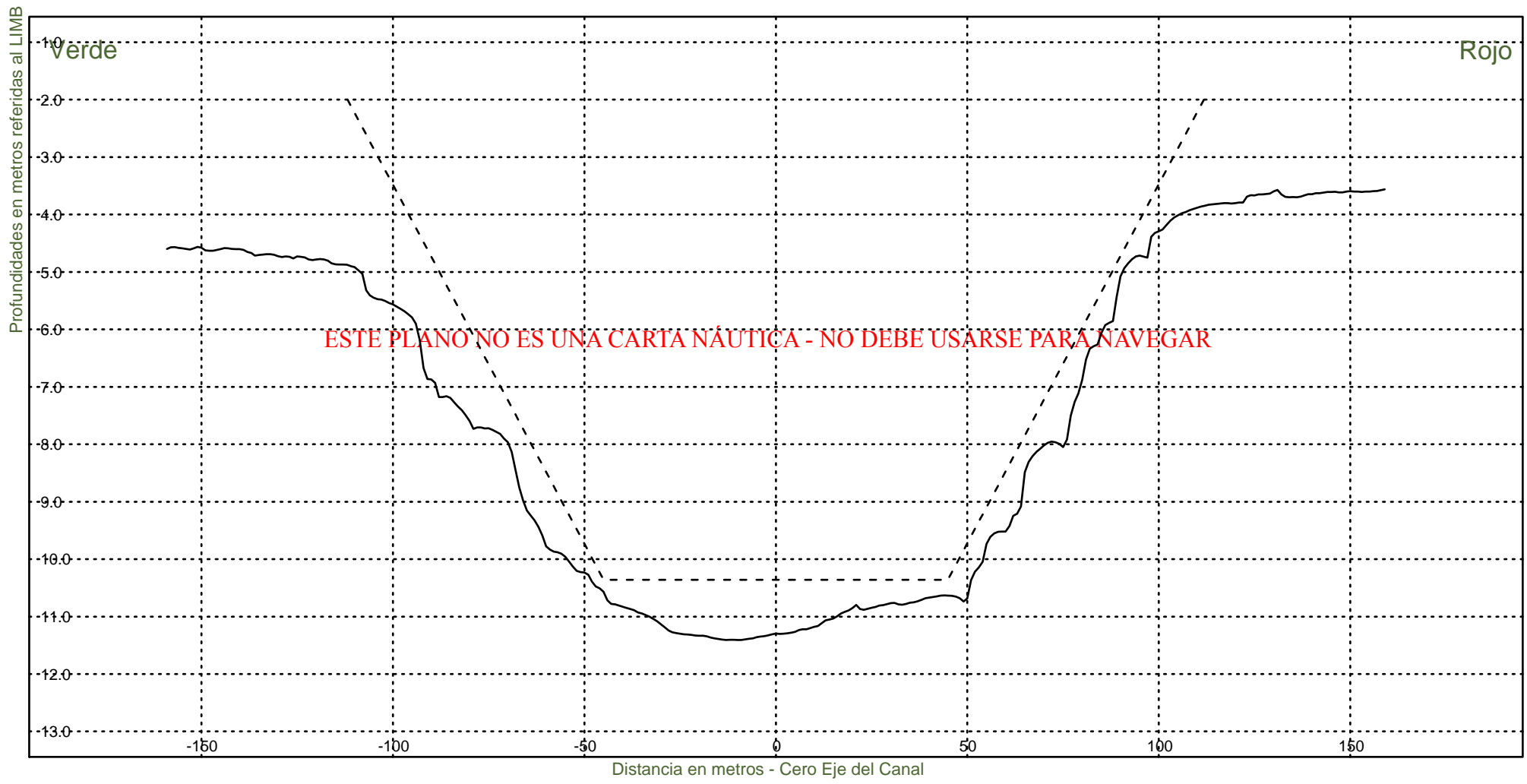

Ing. Alberto G. Palomar
REPRESENTANTE TECNICO

Comision Administradora del Rio de la Plata
Canal Martin Garcia

----- : Teorico 34 pies
————— : Batimetria Marzo 2026

Area Canal, KM 39.6-86.2
Hz 1: 1500
V 1: 100

KM 74800



Consorcio Boskalis - Dredging International

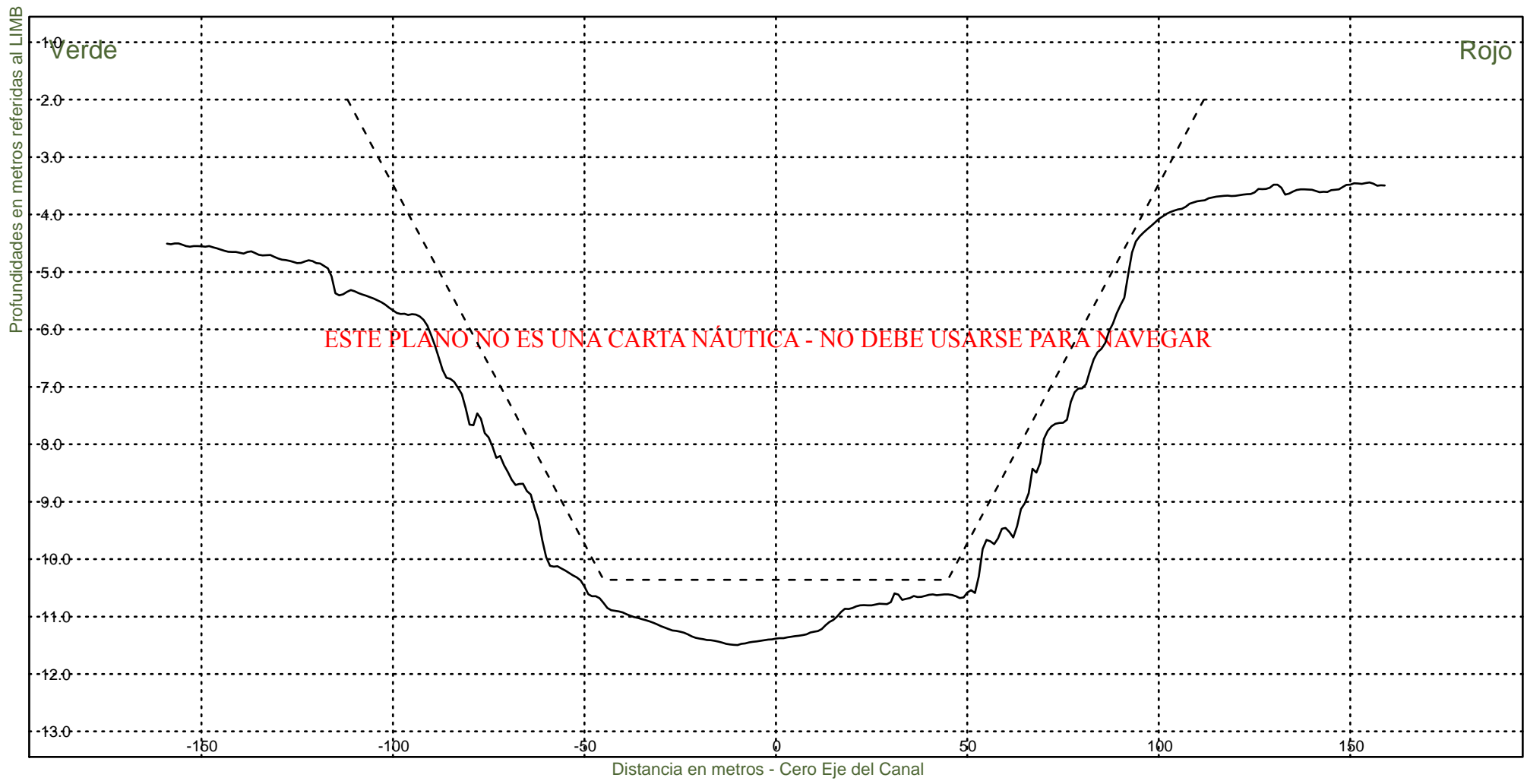

Ing. Alberto G. Palomar
REPRESENTANTE TECNICO

Comision Administradora del Rio de la Plata
Canal Martin Garcia

----- : Teorico 34 pies
————— : Batimetria Marzo 2026

Area Canal, KM 39.6-86.2
Hz 1: 1500
V 1: 100

KM 75000



Consorcio Boskalis - Dredging International

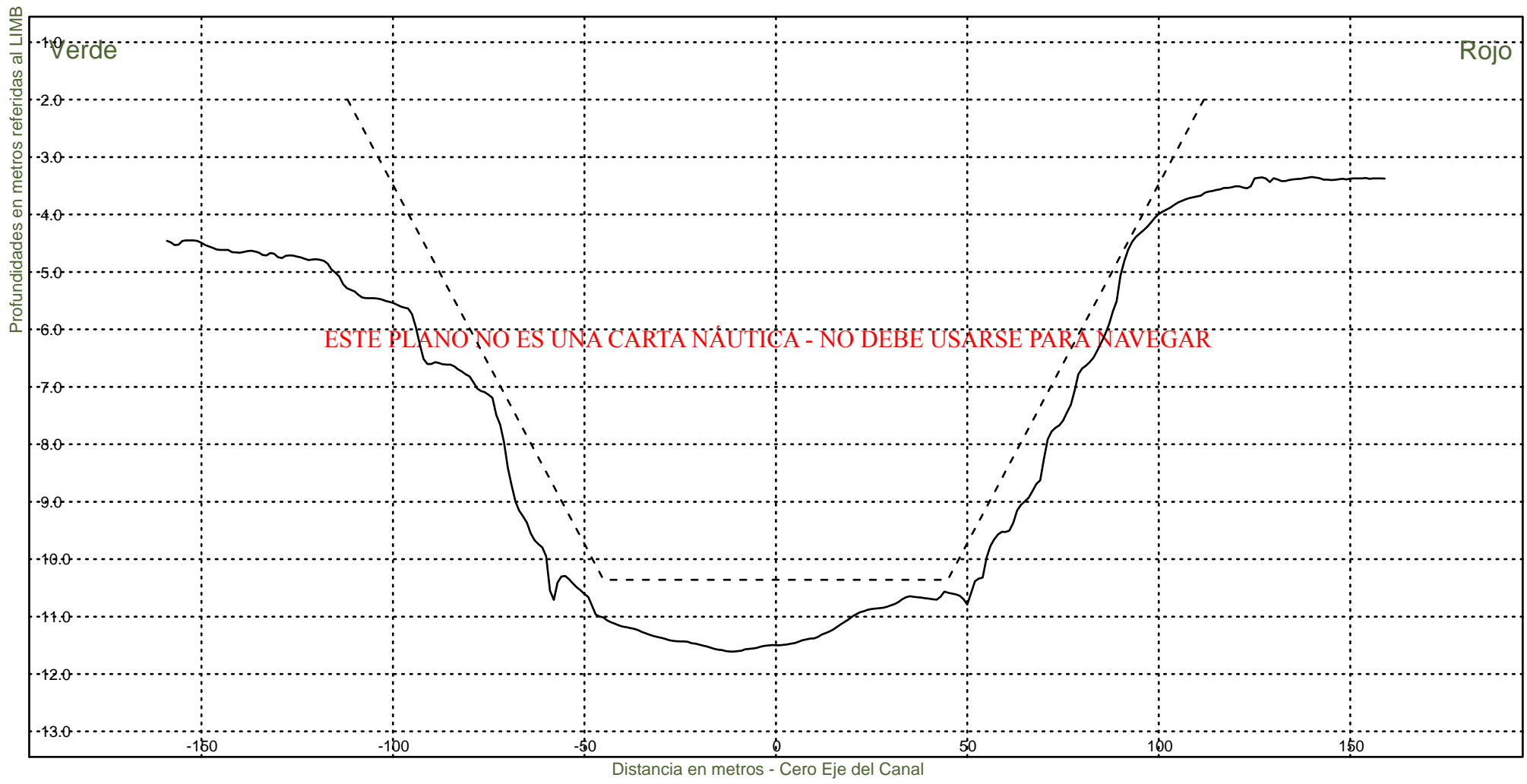

Ing. Alberto G. Palomar
REPRESENTANTE TECNICO

Comision Administradora del Rio de la Plata
Canal Martin Garcia

----- : Teorico 34 pies
————— : Batimetria Marzo 2026

Area Canal, KM 39.6-86.2
Hz 1: 1500
V 1: 100

KM 75200



ESTE PLANO NO ES UNA CARTA NAUTICA - NO DEBE USARSE PARA NAVEGAR

Consorcio Boskalis - Dredging International

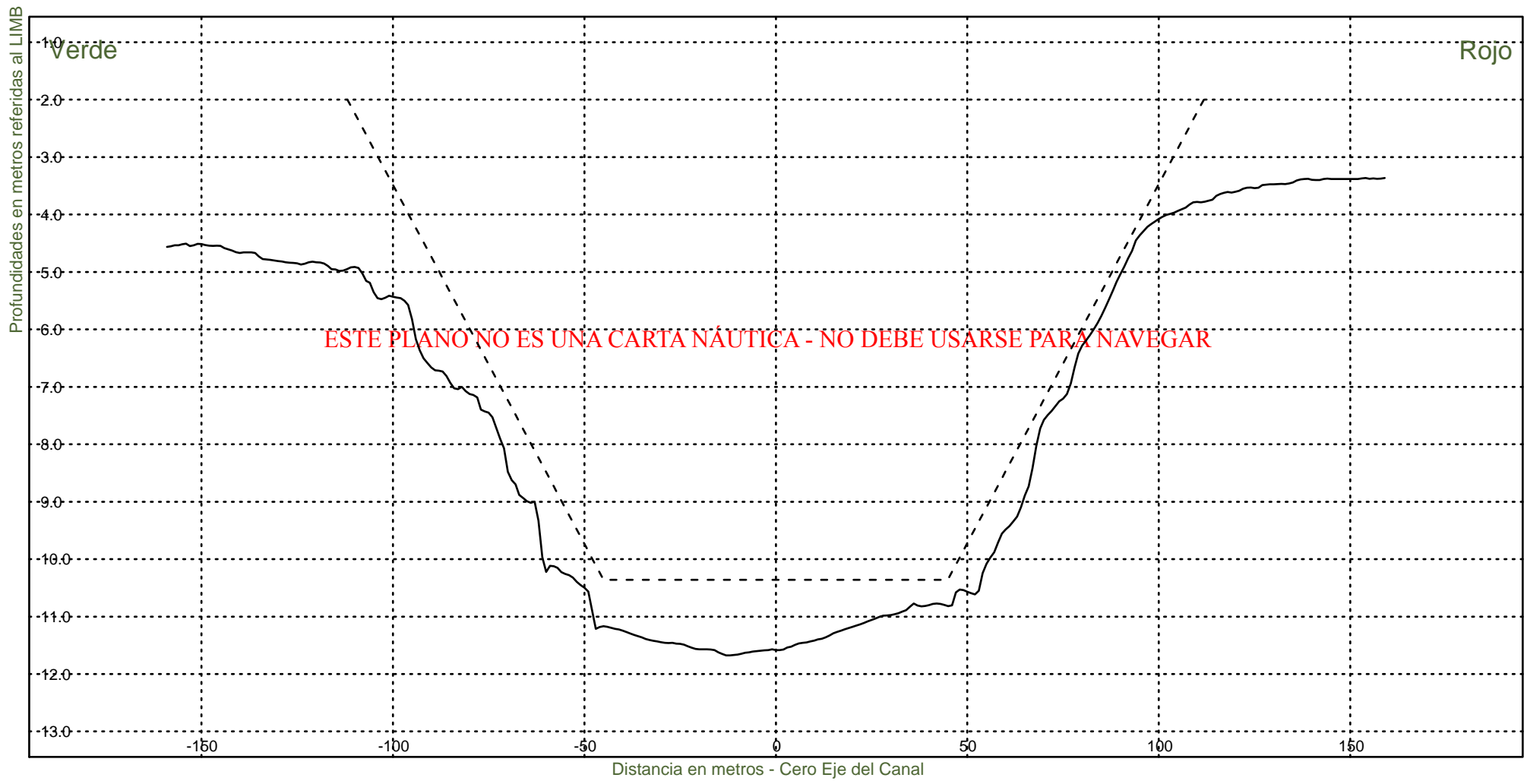

Ing. Alberto G. Palomar
REPRESENTANTE TECNICO

Comision Administradora del Rio de la Plata
Canal Martin Garcia

----- : Teorico 34 pies
————— : Batimetria Marzo 2026

Area Canal, KM 39.6-86.2
Hz 1: 1500
V 1: 100

KM 75400



Consorcio Boskalis - Dredging International

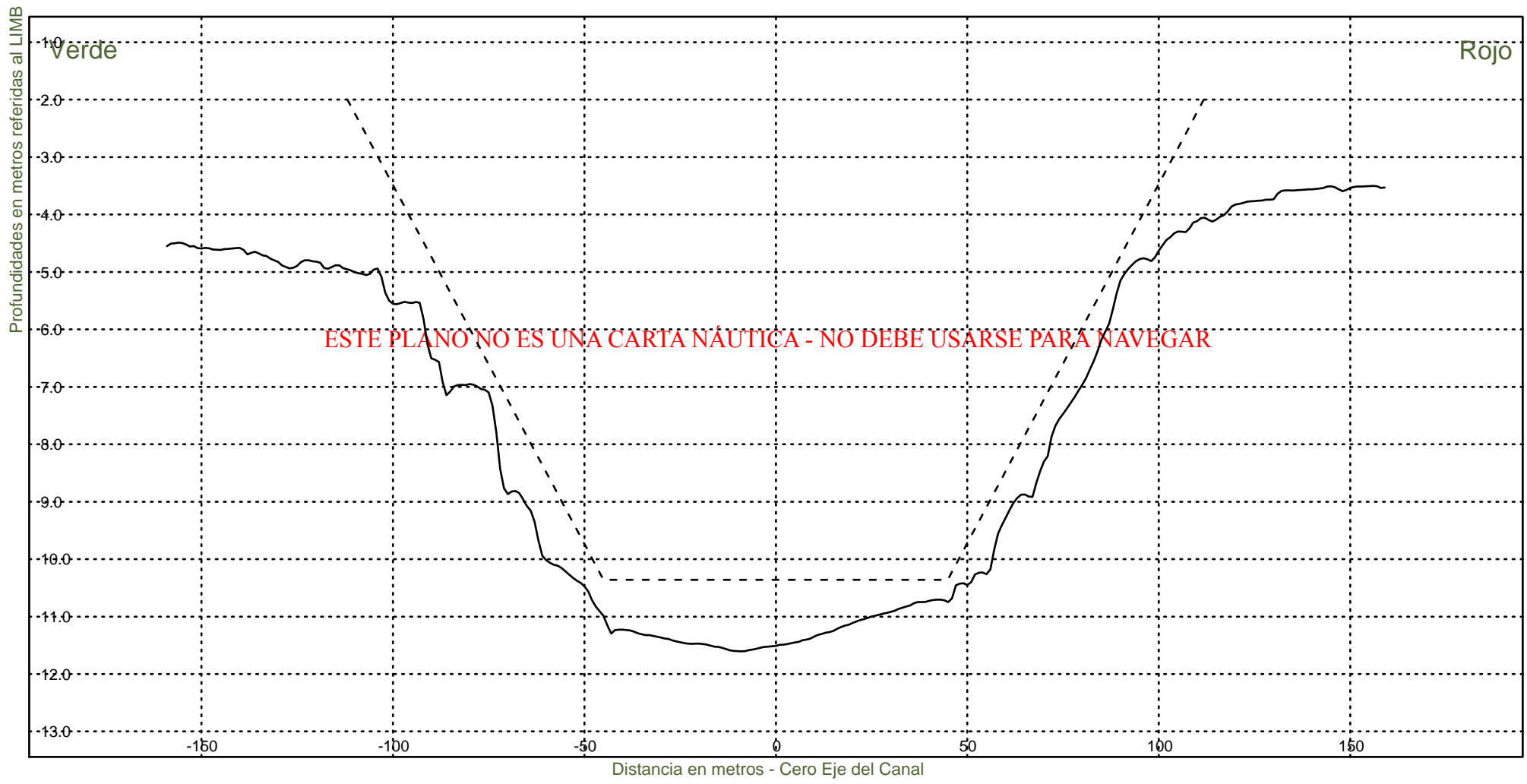

Ing. Alberto G. Palomar
REPRESENTANTE TECNICO

Comision Administradora del Rio de la Plata
Canal Martin Garcia

----- : Teorico 34 pies
————— : Batimetria Marzo 2026

Area Canal, KM 39.6-86.2
Hz 1: 1500
V 1: 100

KM 75600



ESTE PLANO NO ES UNA CARTA NAUTICA - NO DEBE USARSE PARA NAVEGAR

Consorcio Boskalis - Dredging International


Ing. Alberto G. Palomar
REPRESENTANTE TECNICO

Comision Administradora del Rio de la Plata
Canal Martin Garcia

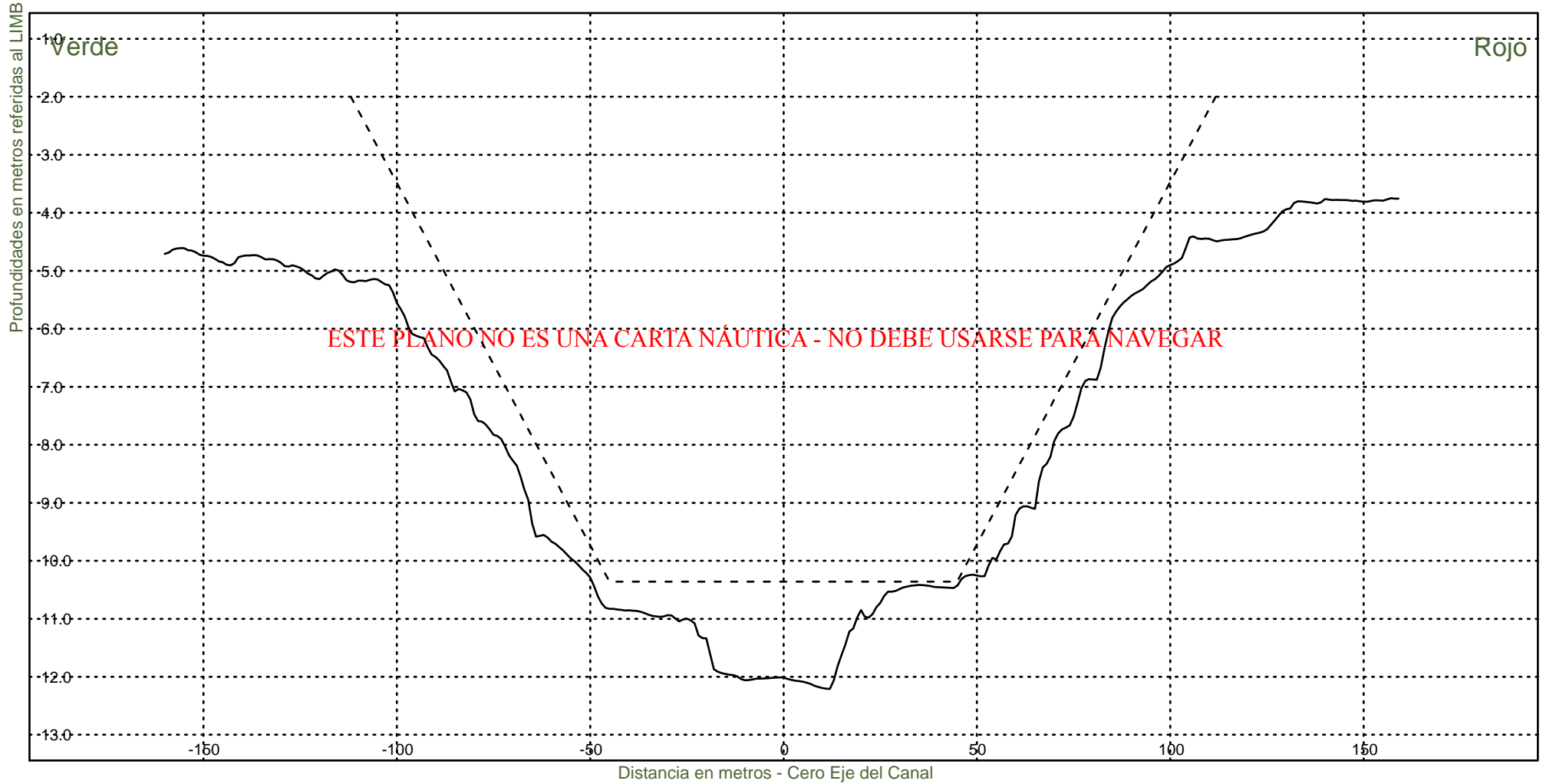
Area Canal, KM 39.6-86.2

Hz 1: 1500

V 1: 100

KM 75800

----- : Teorico 34 pies
————— : Batimetria Marzo 2026



Consorcio Boskalis - Dredging International


Ing. Alberto G. Palomar
REPRESENTANTE TECNICO

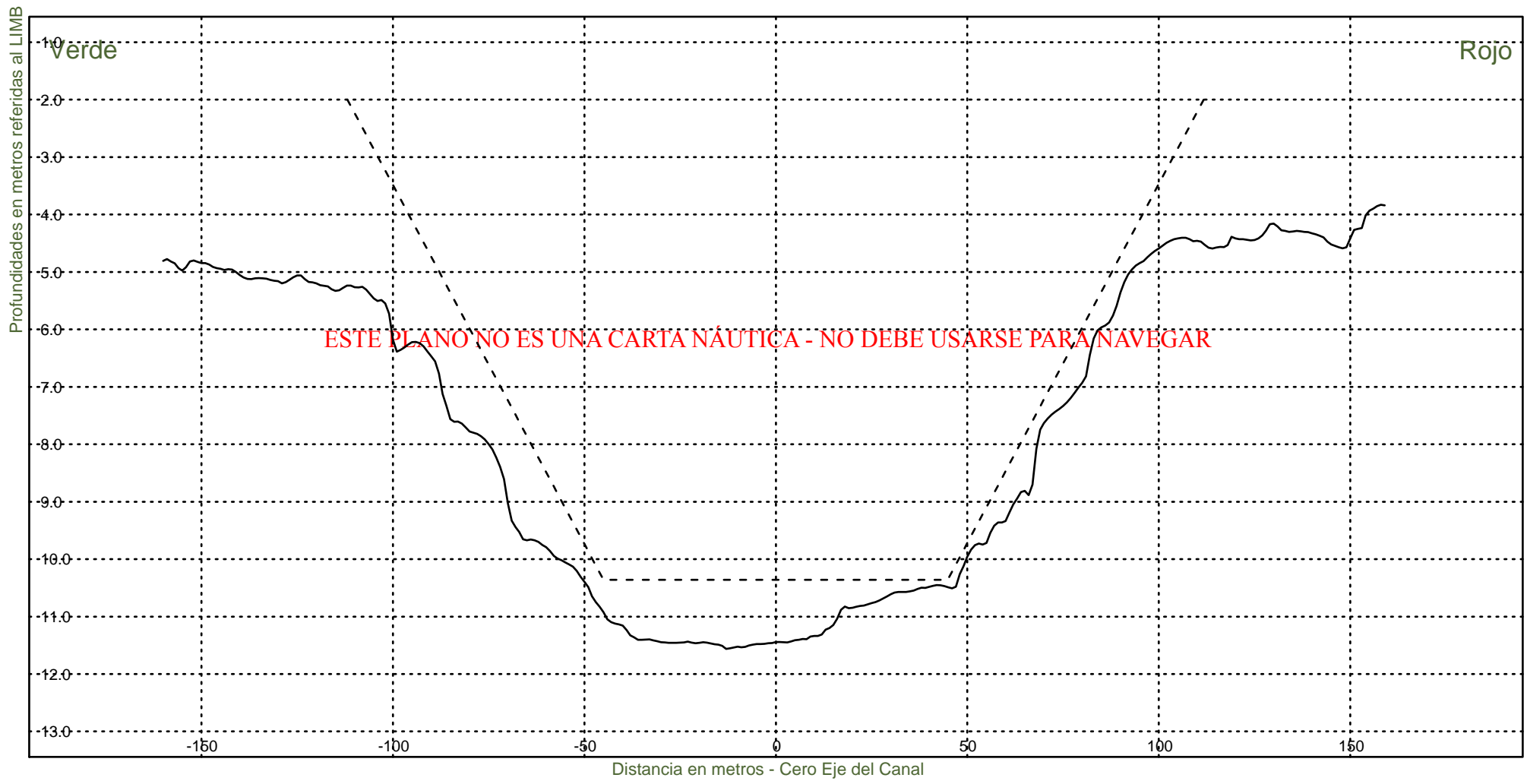
Comision Administradora del Rio de la Plata

Canal Martin Garcia

----- : Teorico 34 pies
————— : Batimetria Marzo 2026

Area Canal, KM 39.6-86.2
Hz 1: 1500
V 1: 100

KM 76000



Consorcio Boskalis - Dredging International

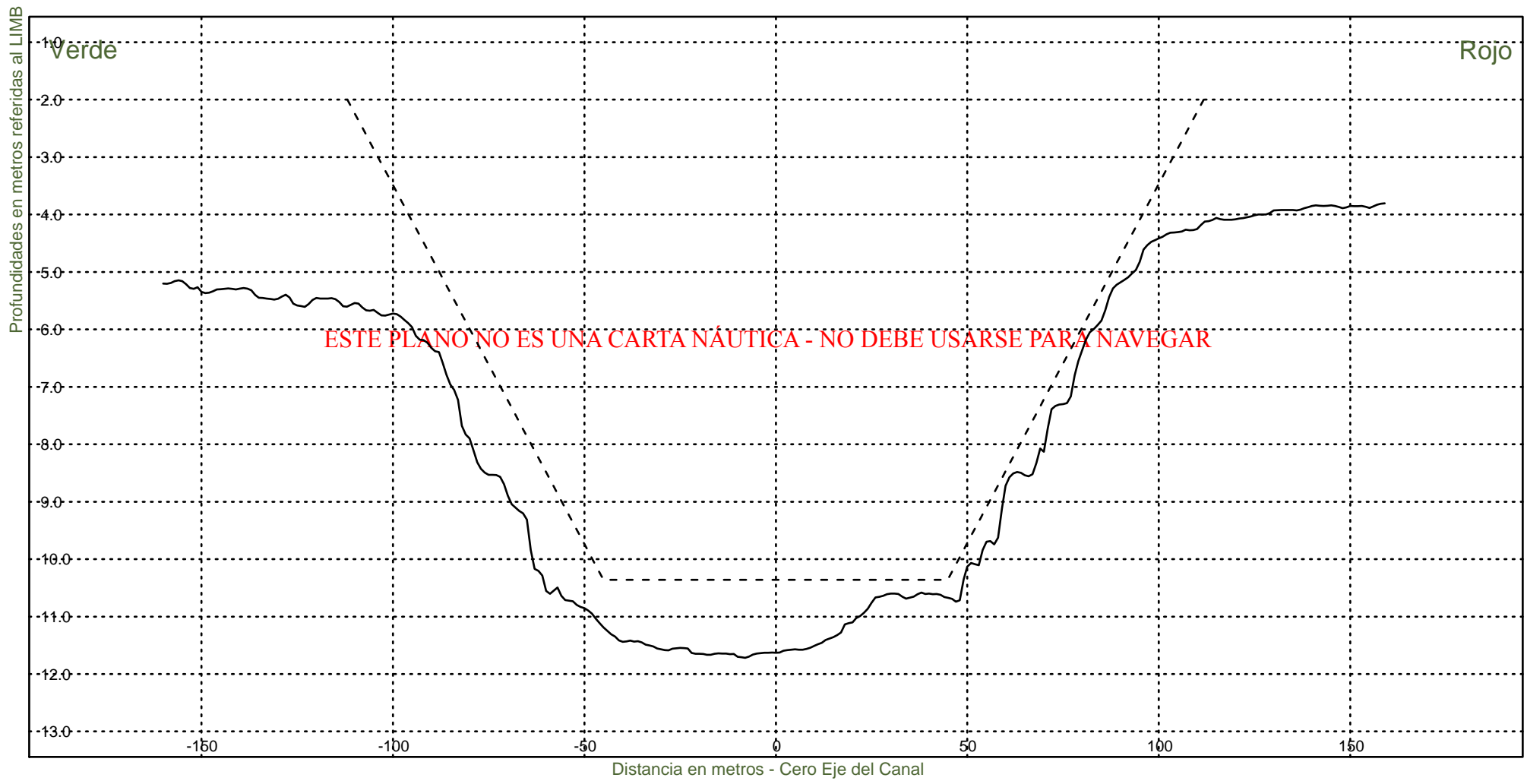

Ing. Alberto G. Palomar
REPRESENTANTE TECNICO

Comision Administradora del Rio de la Plata
Canal Martin Garcia

----- : Teorico 34 pies
————— : Batimetria Marzo 2026

Area Canal, KM 39.6-86.2
Hz 1: 1500
V 1: 100

KM 76200



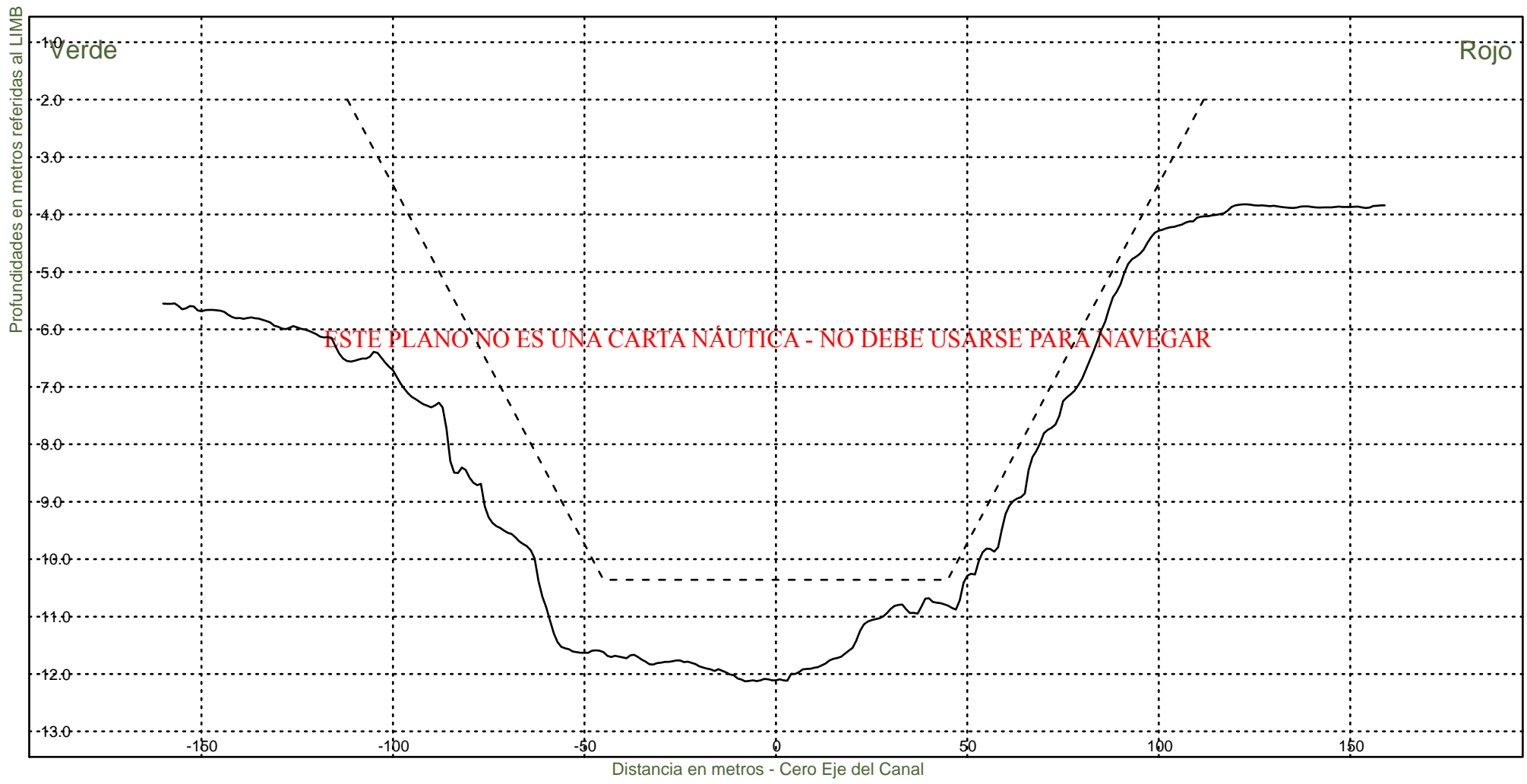
Consorcio Boskalis - Dredging International


Ing. Alberto G. Palomar
REPRESENTANTE TECNICO

Comision Administradora del Rio de la Plata
Canal Martin Garcia

----- : Teorico 34 pies
————— : Batimetria Marzo 2026

Area Canal, KM 39.6-86.2
Hz 1: 1500
V 1: 100
KM 76400



Consorcio Boskalis - Dredging International

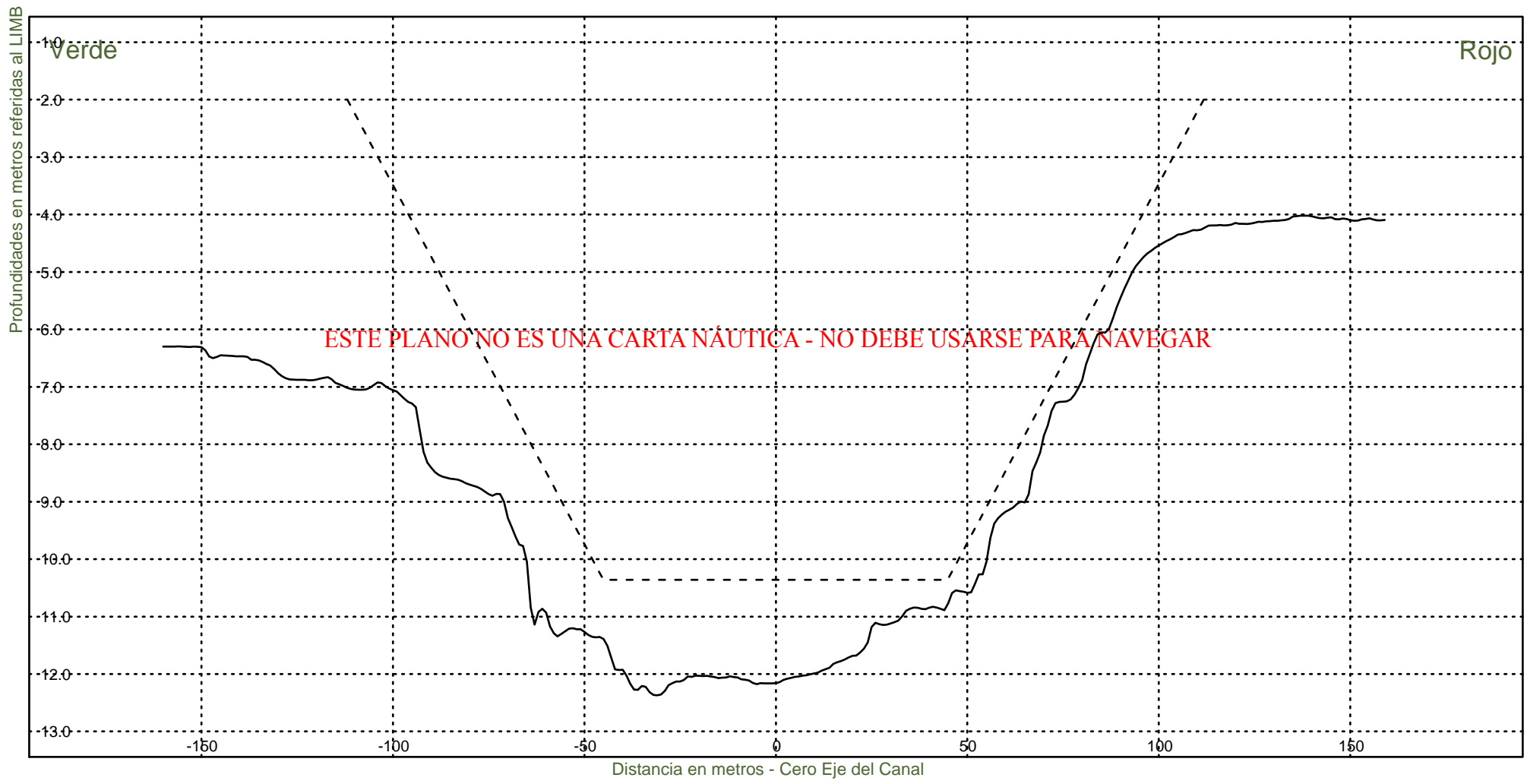

Ing. Alberto G. Palomar
REPRESENTANTE TECNICO

Comision Administradora del Rio de la Plata
Canal Martin Garcia

----- : Teorico 34 pies
————— : Batimetria Marzo 2026

Area Canal, KM 39.6-86.2
Hz 1: 1500
V 1: 100

KM 76600



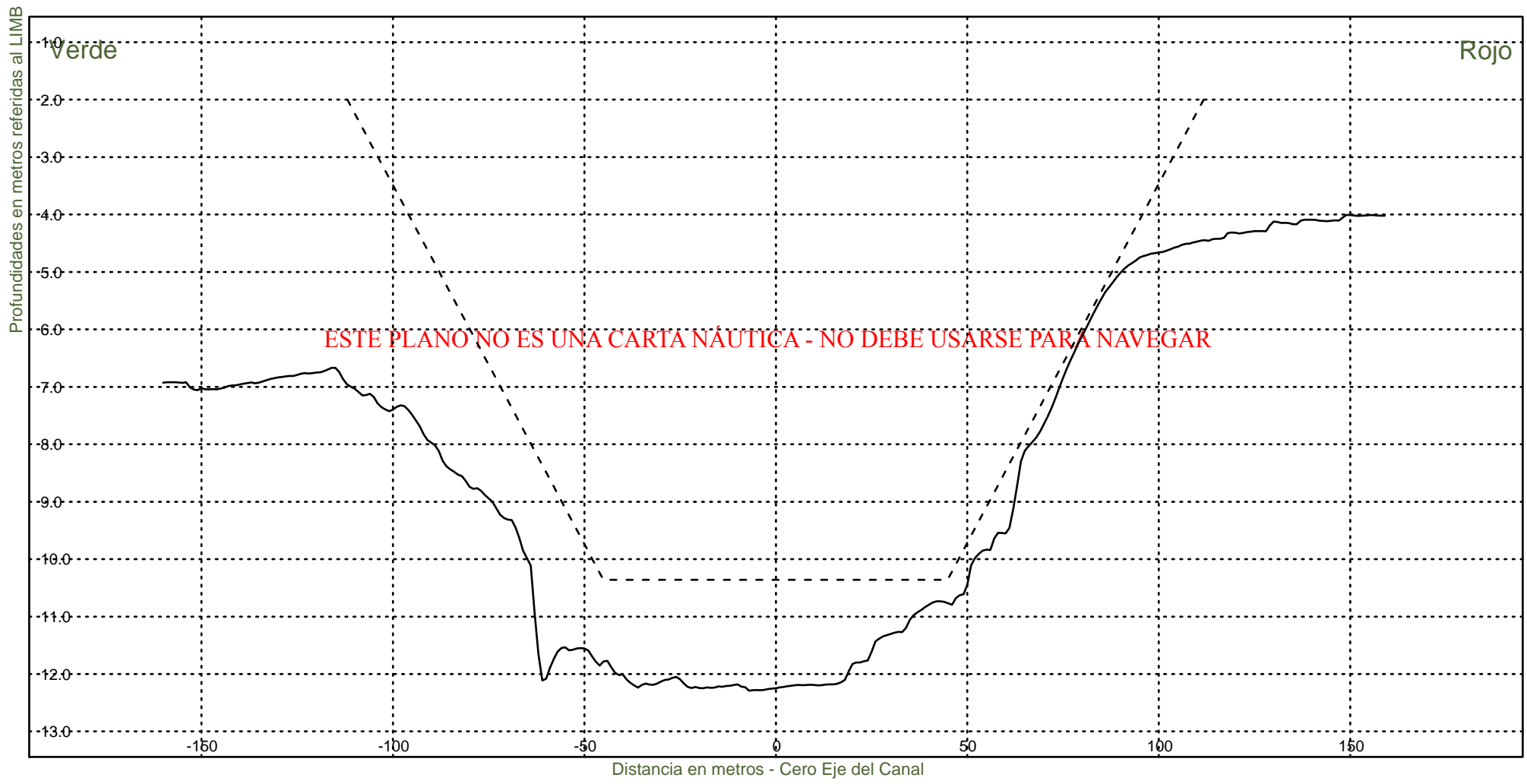
Consorcio Boskalis - Dredging International


Ing. Alberto G. Palomar
REPRESENTANTE TECNICO

Comision Administradora del Rio de la Plata
Canal Martin Garcia

----- : Teorico 34 pies
————— : Batimetria Marzo 2026

Area Canal, KM 39.6-86.2
Hz 1: 1500
V 1: 100
KM 76800



Consorcio Boskalis - Dredging International

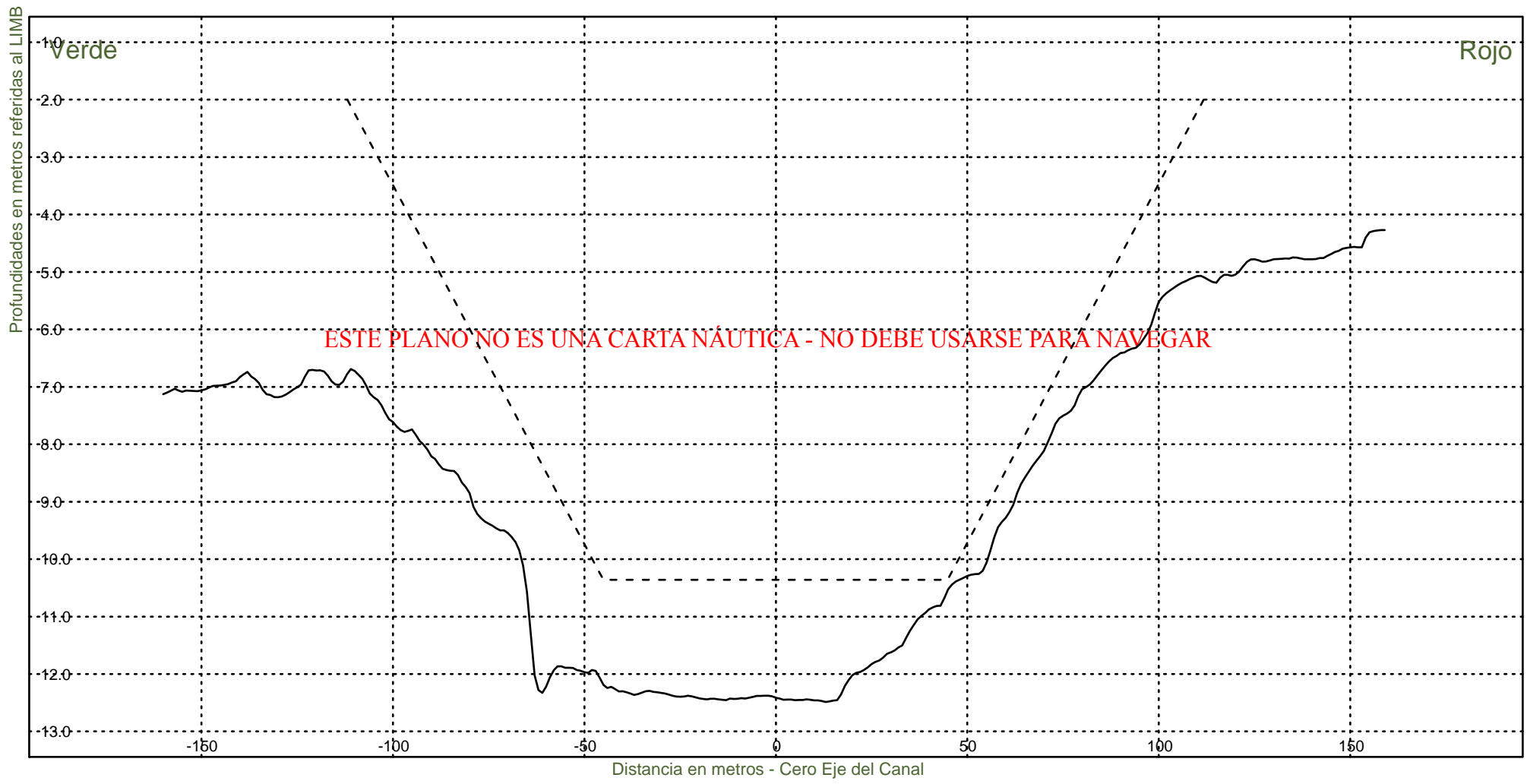

Ing. Alberto G. Palomar
REPRESENTANTE TECNICO

Comision Administradora del Rio de la Plata
Canal Martin Garcia

----- : Teorico 34 pies
————— : Batimetria Marzo 2026

Area Canal, KM 39.6-86.2
Hz 1: 1500
V 1: 100

KM 77000



Consorcio Boskalis - Dredging International

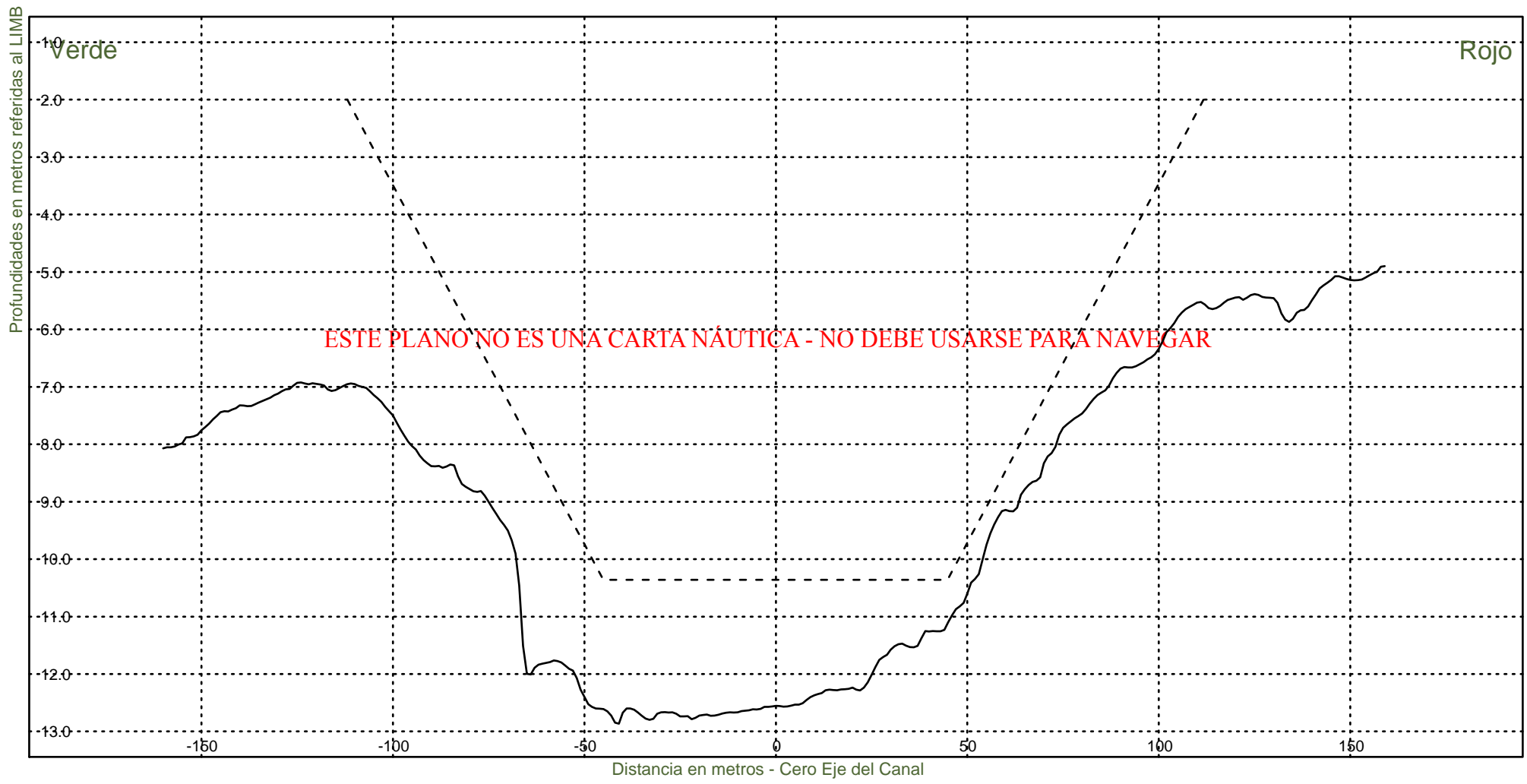

Ing. Alberto G. Palomar
REPRESENTANTE TECNICO

Comision Administradora del Rio de la Plata
Canal Martin Garcia

----- : Teorico 34 pies
————— : Batimetria Marzo 2026

Area Canal, KM 39.6-86.2
Hz 1: 1500
V 1: 100

KM 77200



Consorcio Boskalis - Dredging International

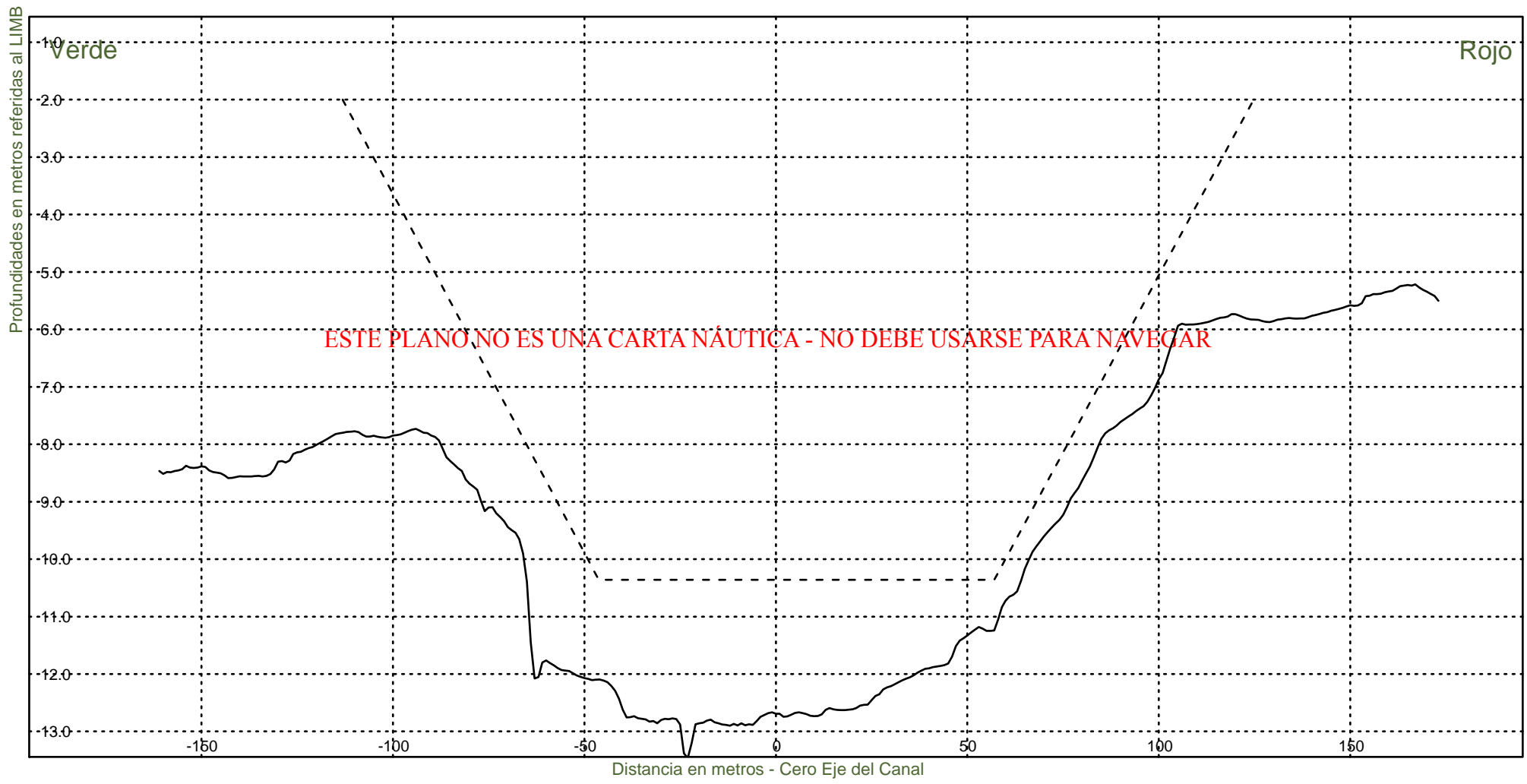

Ing. Alberto G. Palomar
REPRESENTANTE TECNICO

Comision Administradora del Rio de la Plata
Canal Martin Garcia

----- : Teorico 34 pies
————— : Batimetria Marzo 2026

Area Canal, KM 39.6-86.2
Hz 1: 1500
V 1: 100

KM 77400



Consorcio Boskalis - Dredging International

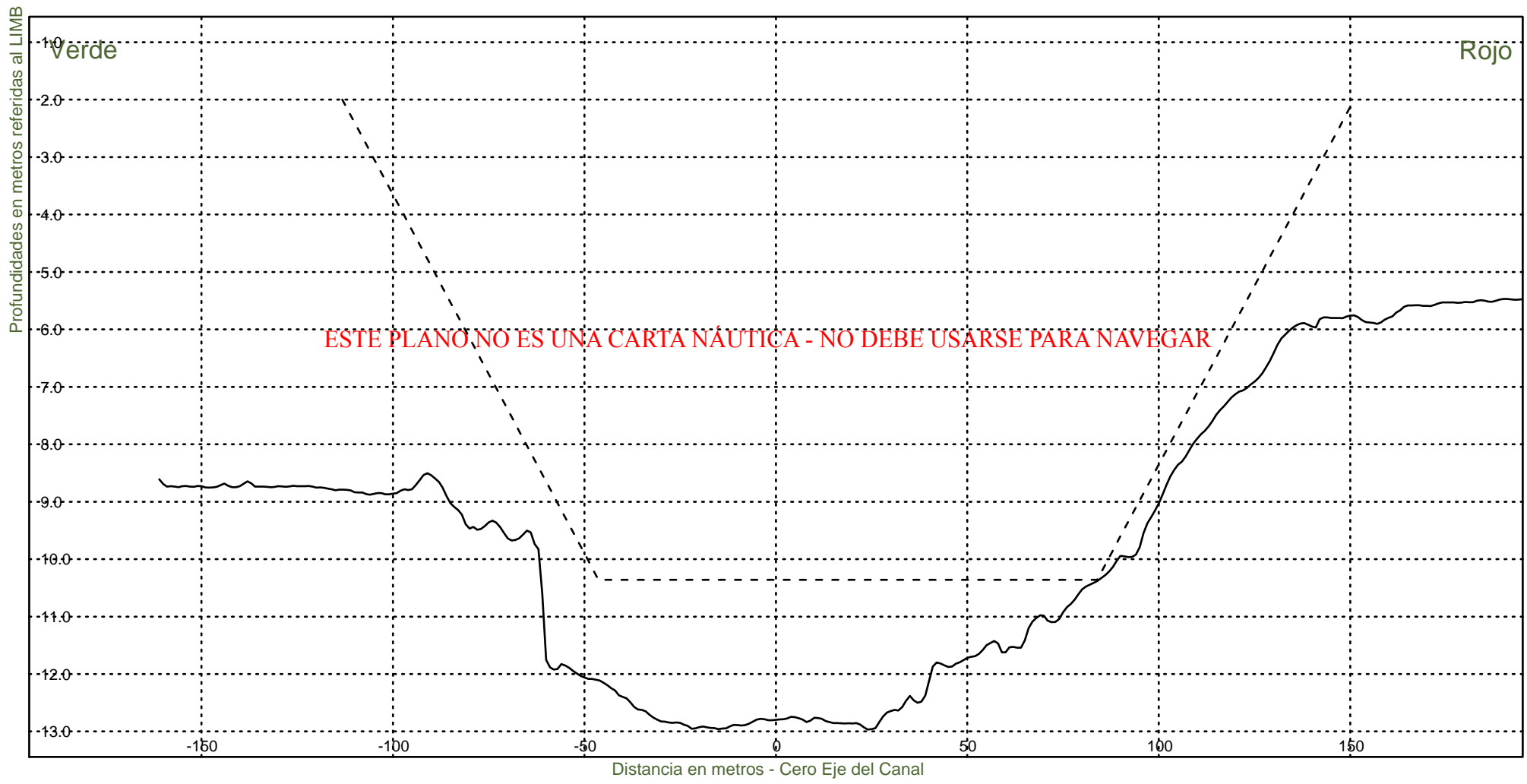

Ing. Alberto G. Palomar
REPRESENTANTE TECNICO

Comision Administradora del Rio de la Plata
Canal Martin Garcia

----- : Teorico 34 pies
————— : Batimetria Marzo 2026

Area Canal, KM 39.6-86.2
Hz 1: 1500
V 1: 100

KM 77600



Consorcio Boskalis - Dredging International

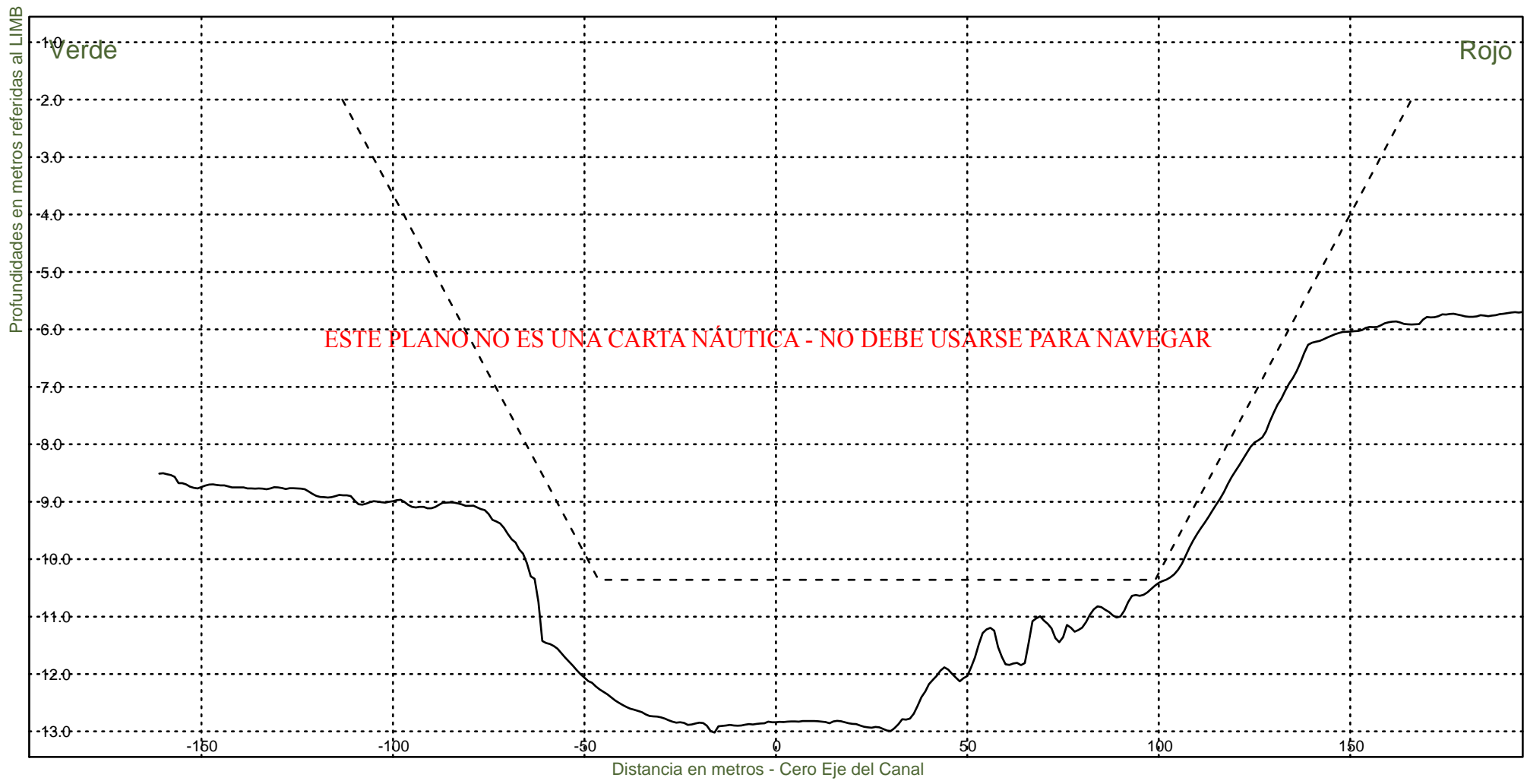

Ing. Alberto G. Palomar
REPRESENTANTE TECNICO

Comision Administradora del Rio de la Plata
Canal Martin Garcia

----- : Teorico 34 pies
————— : Batimetria Marzo 2026

Area Canal, KM 39.6-86.2
Hz 1: 1500
V 1: 100

KM 77800



Consorcio Boskalis - Dredging International

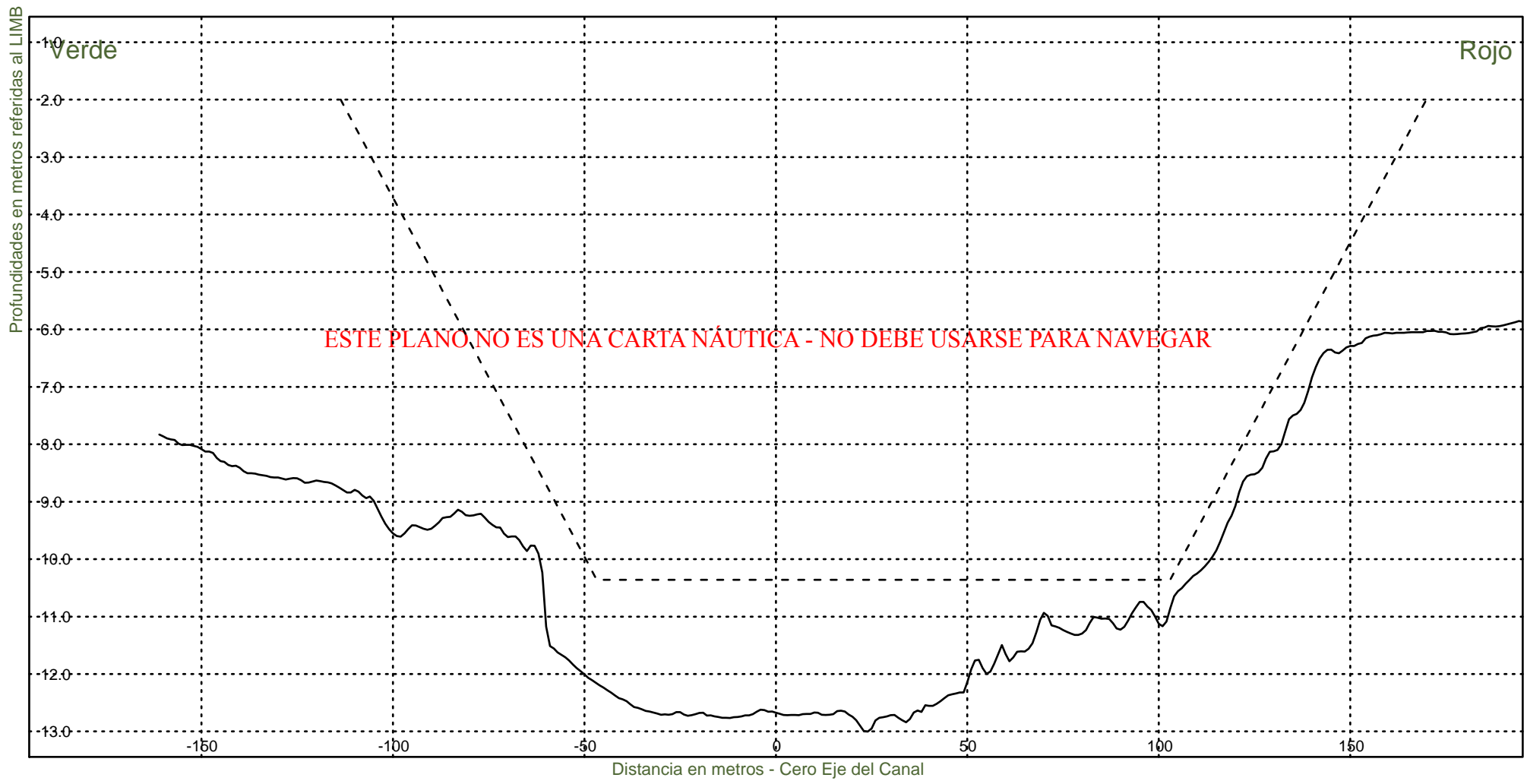

Ing. Alberto G. Palomar
REPRESENTANTE TECNICO

Comision Administradora del Rio de la Plata
Canal Martin Garcia

----- : Teorico 34 pies
————— : Batimetria Marzo 2026

Area Canal, KM 39.6-86.2
Hz 1: 1500
V 1: 100

KM 78000



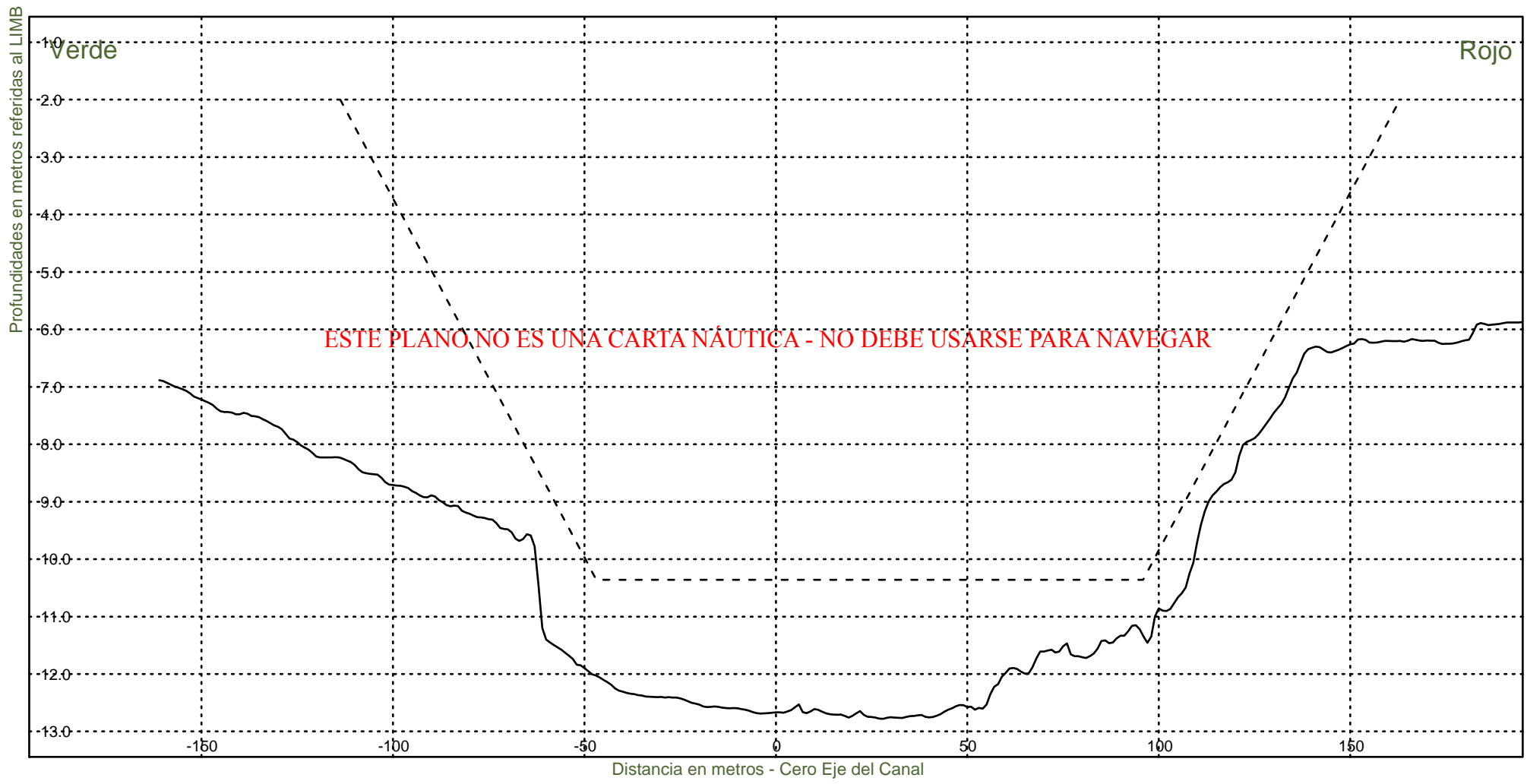
Consorcio Boskalis - Dredging International


Ing. Alberto G. Palomar
REPRESENTANTE TECNICO

Comision Administradora del Rio de la Plata
Canal Martin Garcia

----- : Teorico 34 pies
————— : Batimetria Marzo 2026

Area Canal, KM 39.6-86.2
Hz 1: 1500
V 1: 100
KM 78200



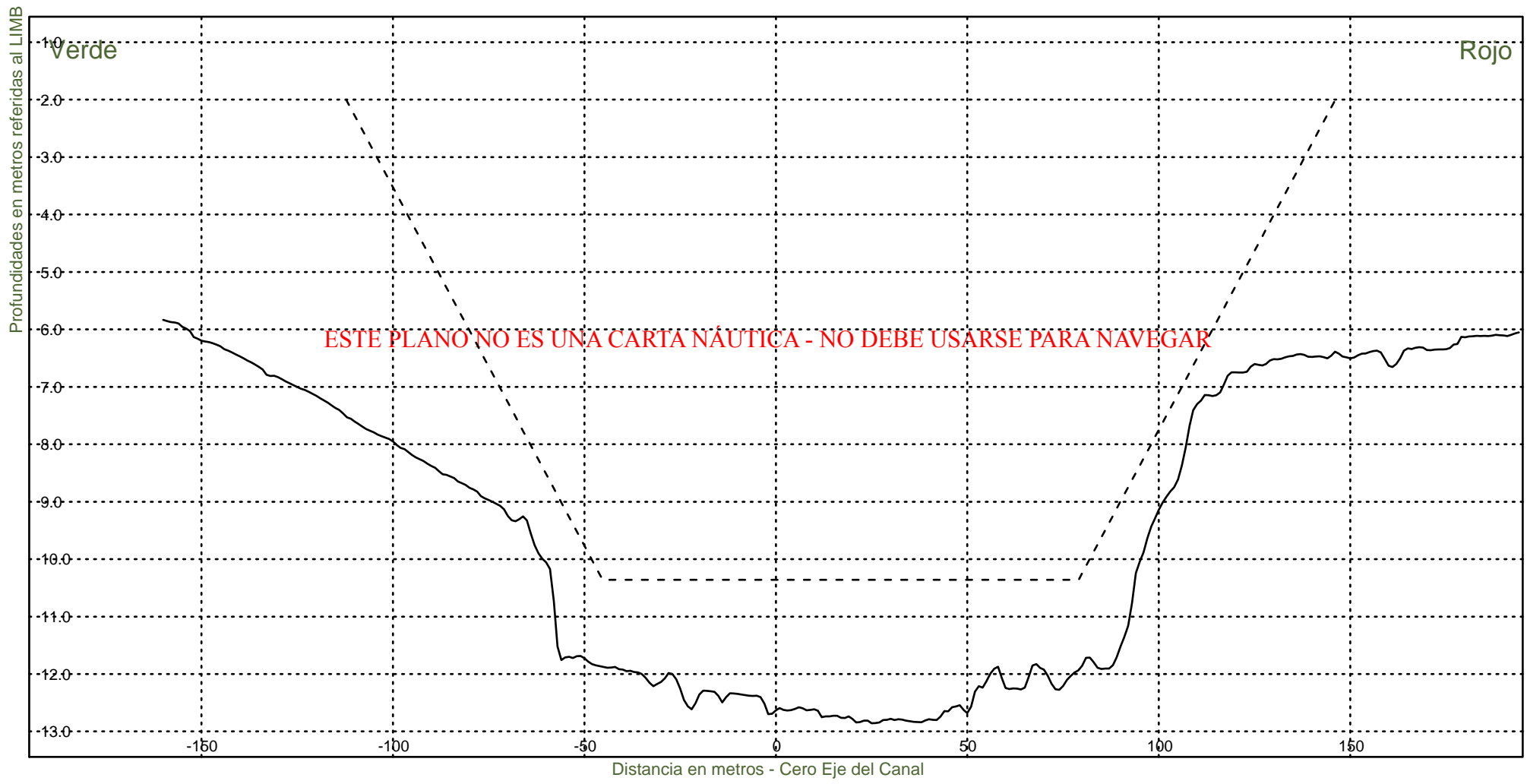
Consorcio Boskalis - Dredging International


Ing. Alberto G. Palomar
REPRESENTANTE TECNICO

Comision Administradora del Rio de la Plata
Canal Martin Garcia

----- : Teorico 34 pies
————— : Batimetria Marzo 2026

Area Canal, KM 39.6-86.2
Hz 1: 1500
V 1: 100
KM 78400



Consorcio Boskalis - Dredging International

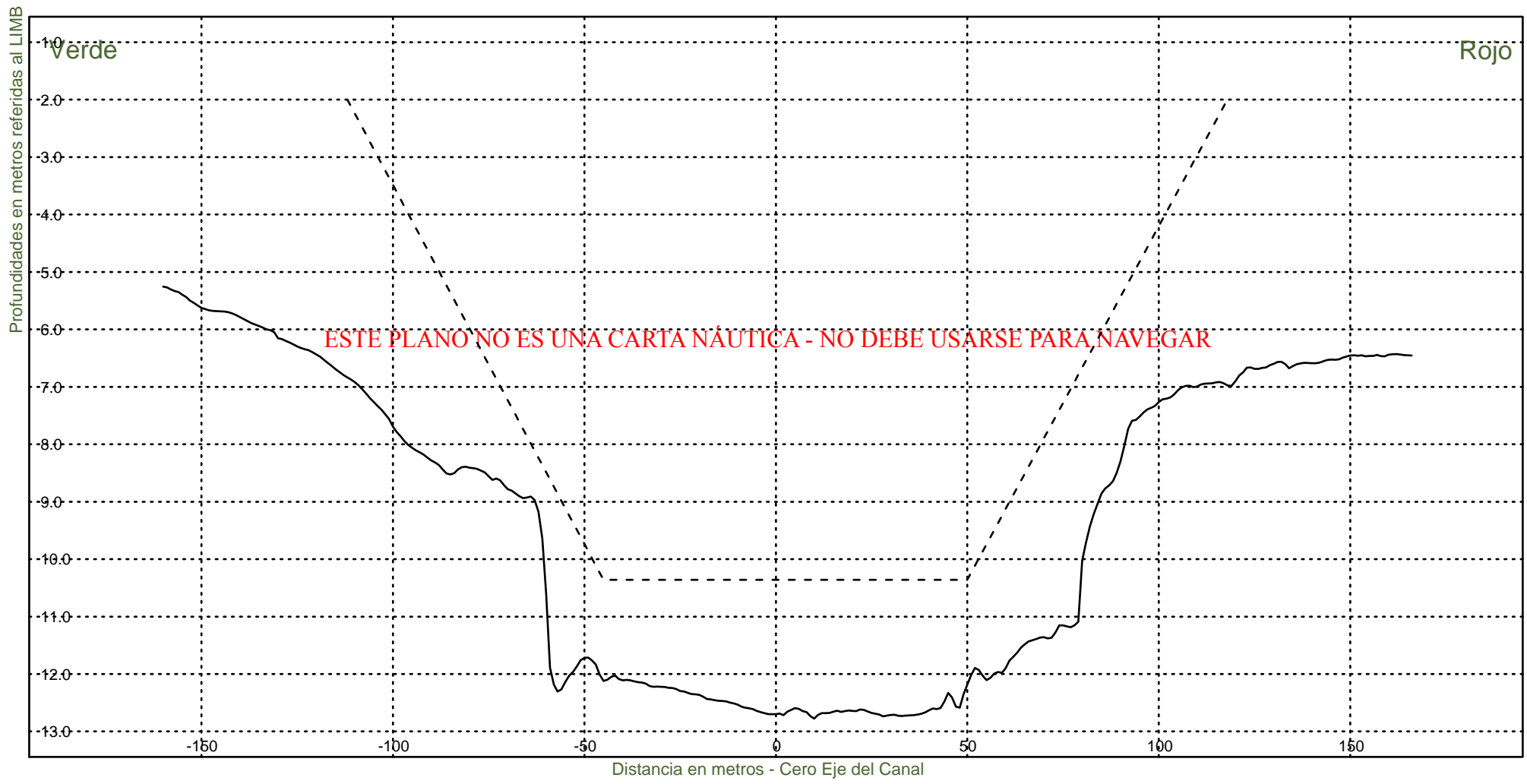

Ing. Alberto G. Palomar
REPRESENTANTE TECNICO

Comision Administradora del Rio de la Plata
Canal Martin Garcia

----- : Teorico 34 pies
————— : Batimetria Marzo 2026

Area Canal, KM 39.6-86.2
Hz 1: 1500
V 1: 100

KM 78600



Consorcio Boskalis - Dredging International

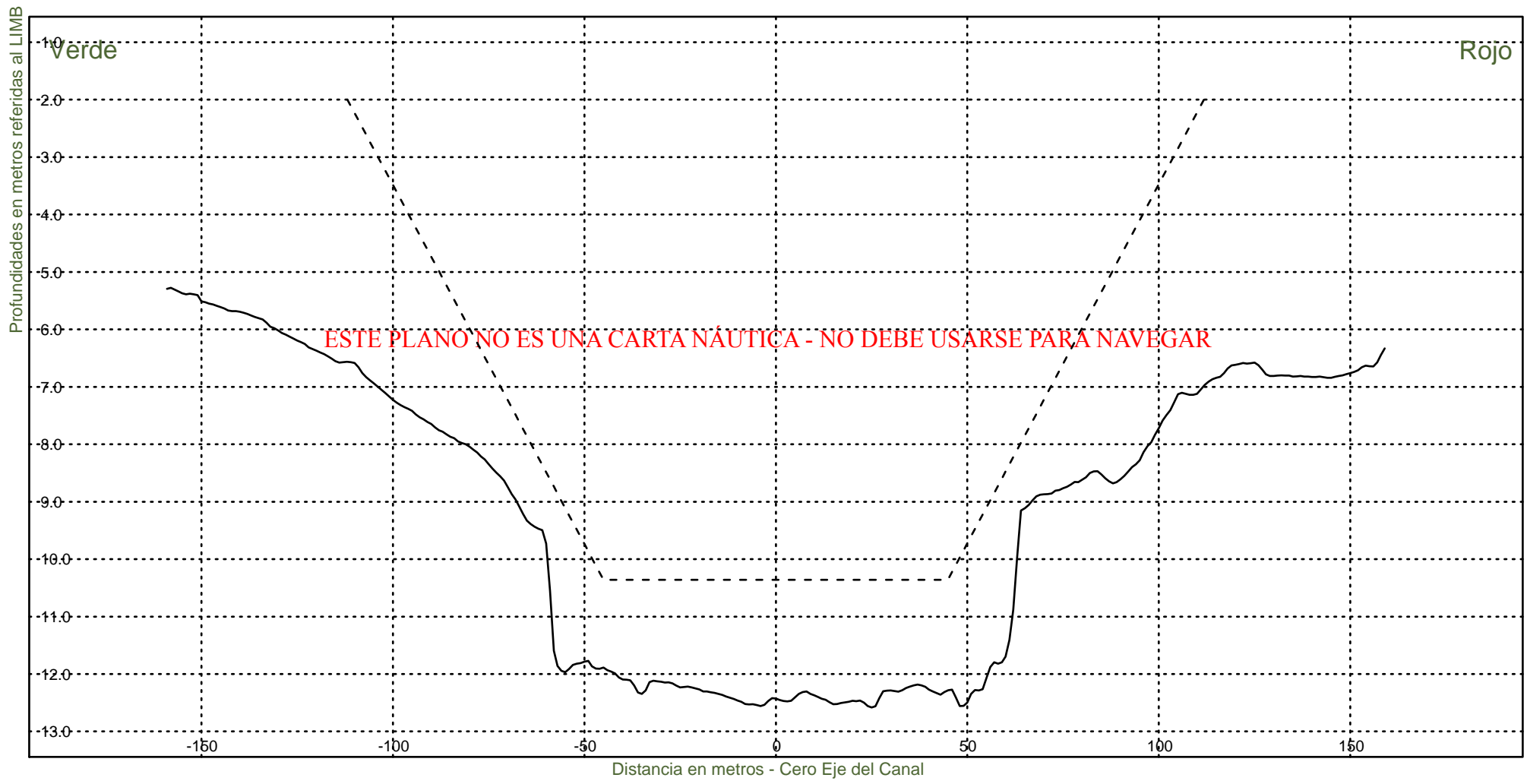

Ing. Alberto G. Palomar
REPRESENTANTE TECNICO

Comision Administradora del Rio de la Plata
Canal Martin Garcia

----- : Teorico 34 pies
————— : Batimetria Marzo 2026

Area Canal, KM 39.6-86.2
Hz 1: 1500
V 1: 100

KM 78800



Consorcio Boskalis - Dredging International

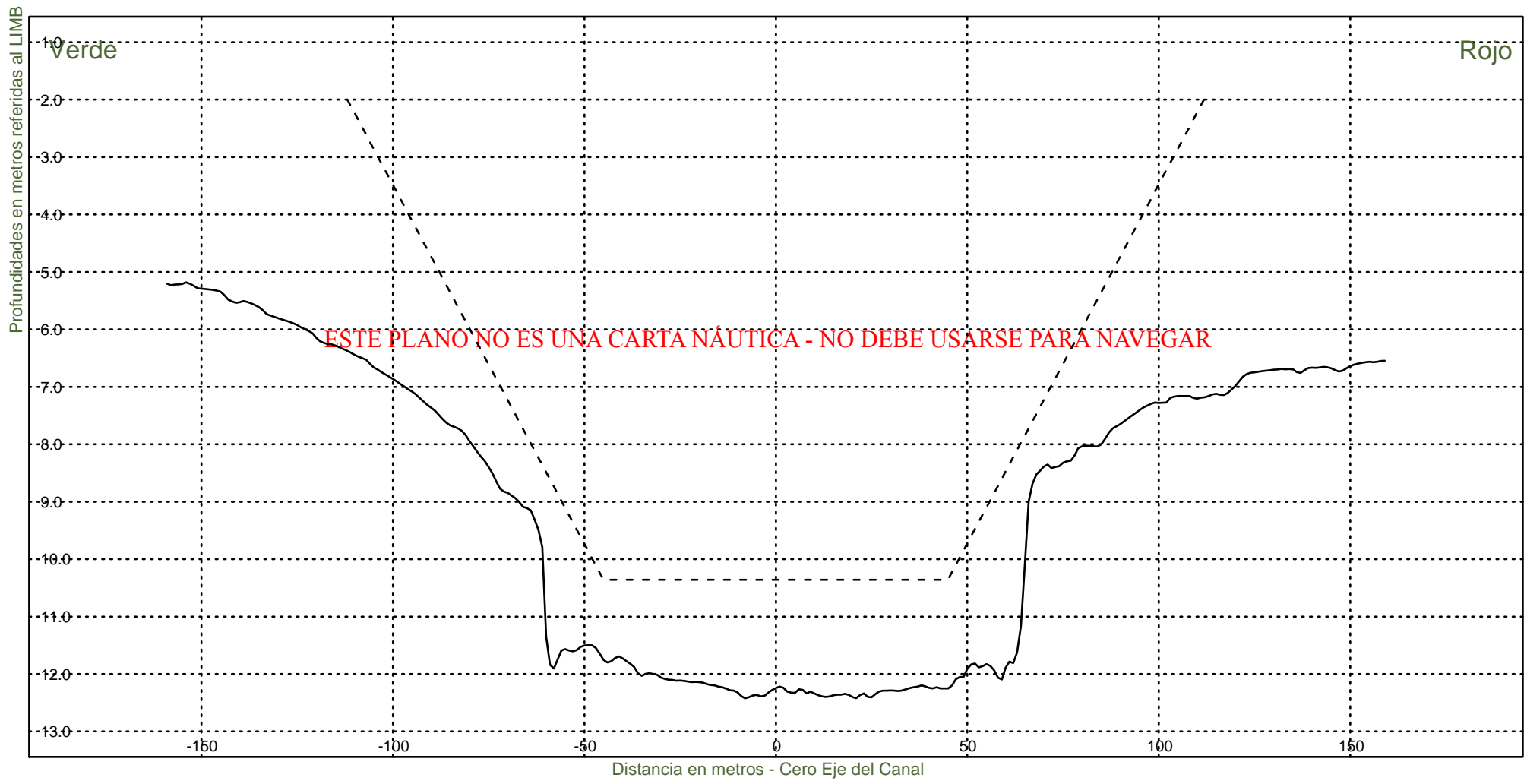

Ing. Alberto G. Palomar
REPRESENTANTE TECNICO

Comision Administradora del Rio de la Plata
Canal Martin Garcia

----- : Teorico 34 pies
————— : Batimetria Marzo 2026

Area Canal, KM 39.6-86.2
Hz 1: 1500
V 1: 100

KM 79000



Consorcio Boskalis - Dredging International

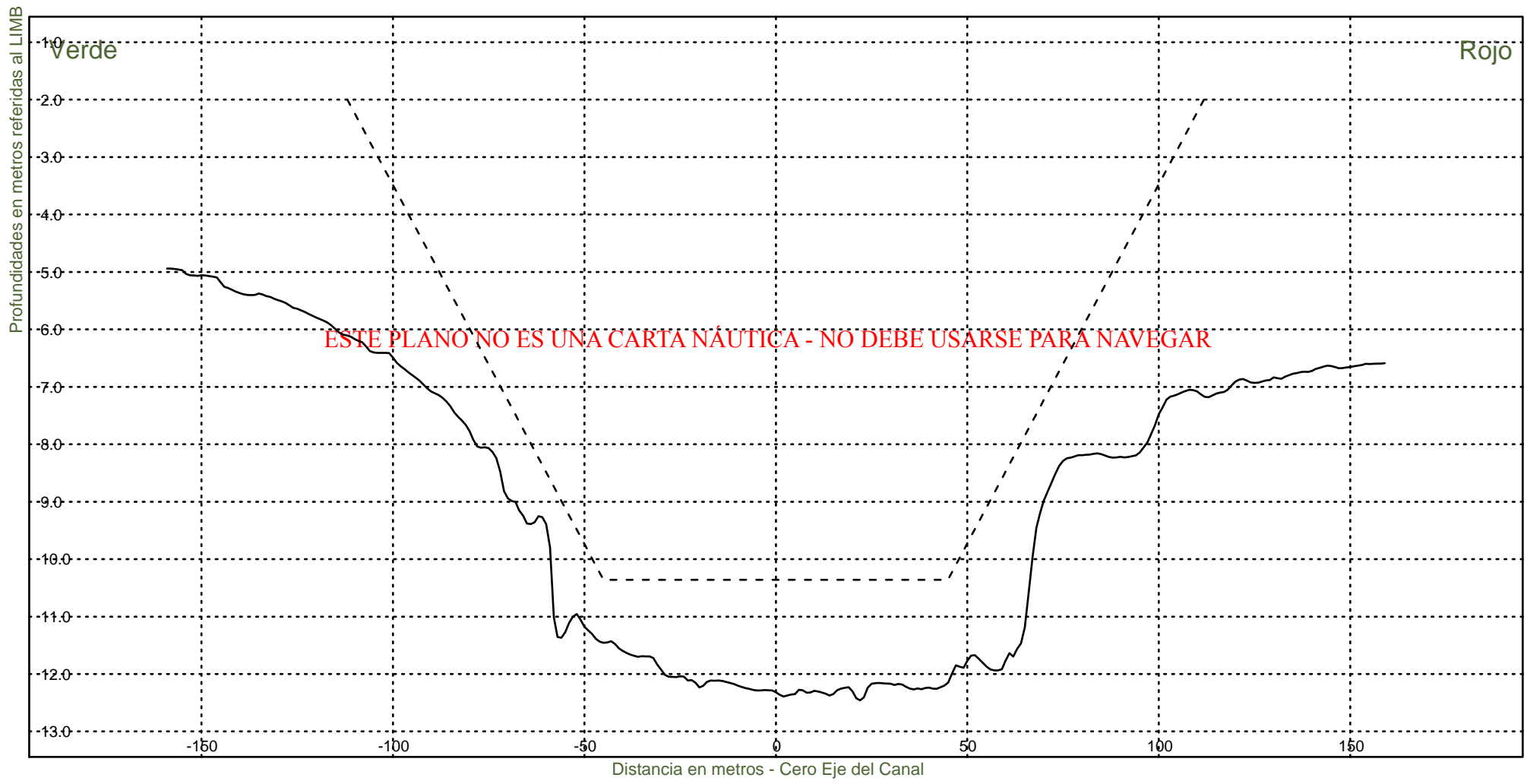

Ing. Alberto G. Palomar
REPRESENTANTE TECNICO

Comision Administradora del Rio de la Plata
Canal Martin Garcia

----- : Teorico 34 pies
————— : Batimetria Marzo 2026

Area Canal, KM 39.6-86.2
Hz 1: 1500
V 1: 100

KM 79200



Consorcio Boskalis - Dredging International


Ing. Alberto G. Palomar
REPRESENTANTE TECNICO

Comision Administradora del Rio de la Plata
Canal Martin Garcia

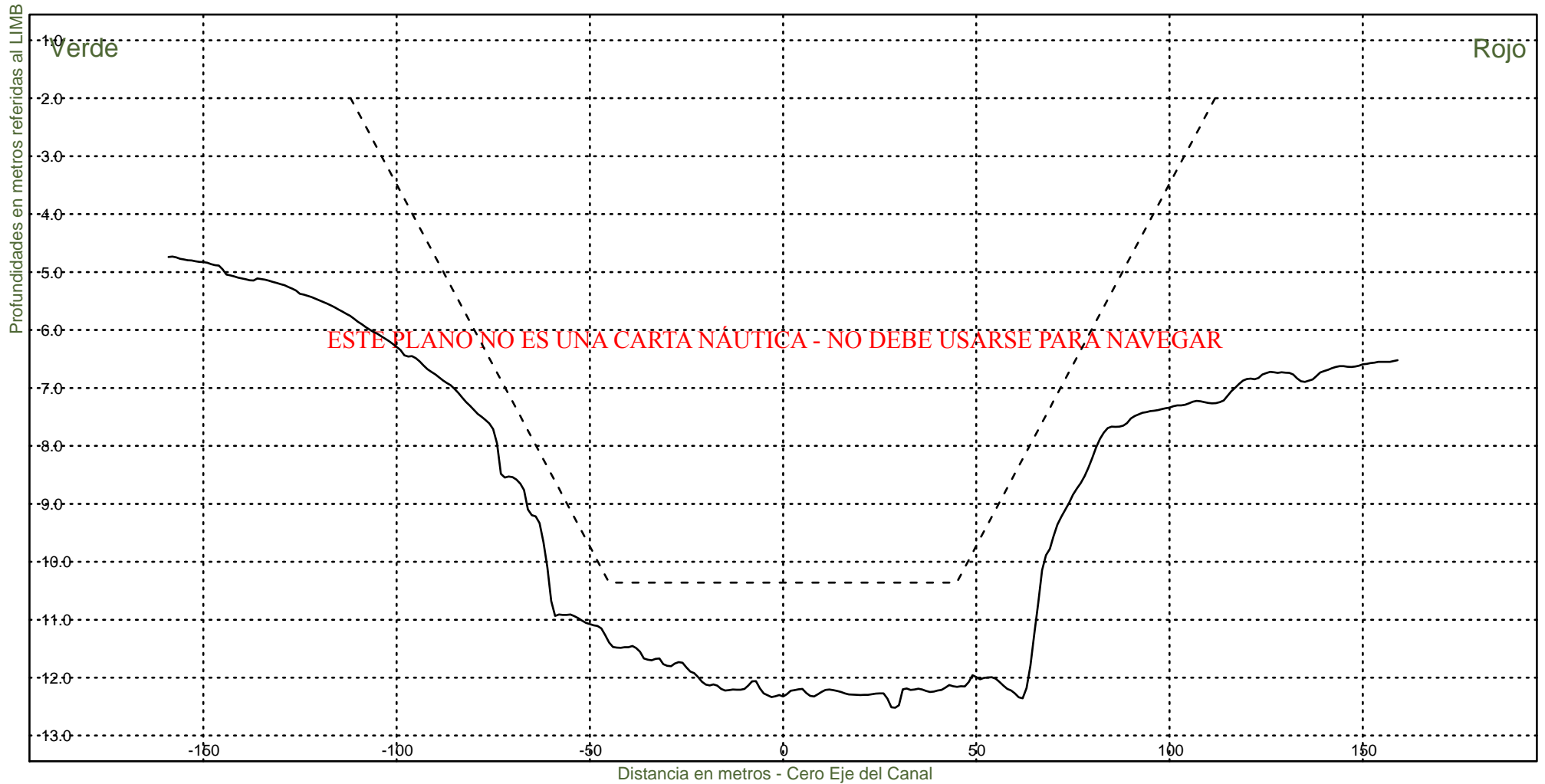
Area Canal, KM 39.6-86.2

Hz 1: 1500

V 1: 100

KM 79400

----- : Teorico 34 pies
————— : Batimetria Marzo 2026



Consorcio Boskalis - Dredging International


Ing. Alberto G. Palomar
REPRESENTANTE TECNICO

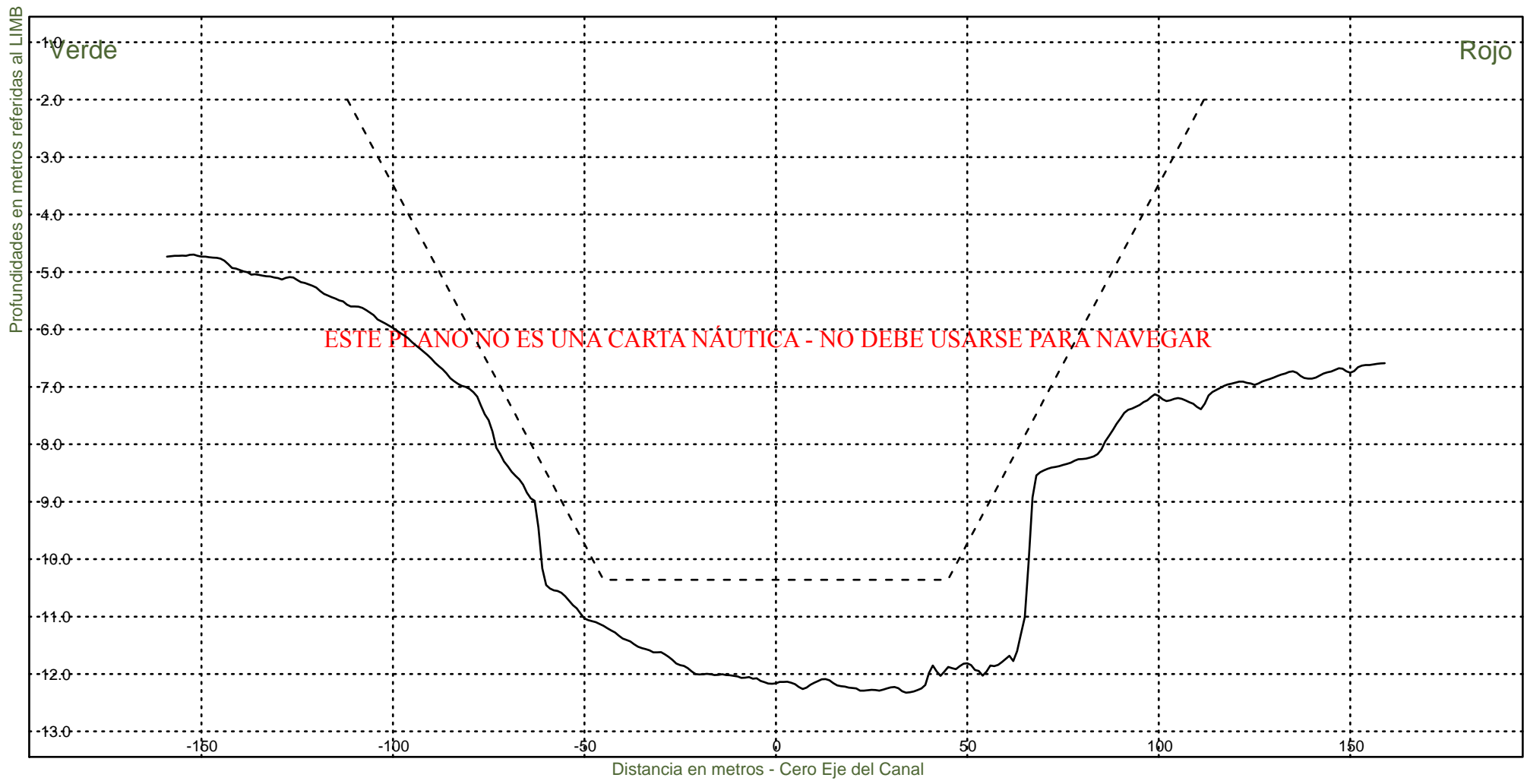
Comision Administradora del Rio de la Plata

Canal Martin Garcia

----- : Teorico 34 pies
————— : Batimetria Marzo 2026

Area Canal, KM 39.6-86.2
Hz 1: 1500
V 1: 100

KM 79600



Consorcio Boskalis - Dredging International


Ing. Alberto G. Palomar
REPRESENTANTE TECNICO

Comision Administradora del Rio de la Plata
Canal Martin Garcia

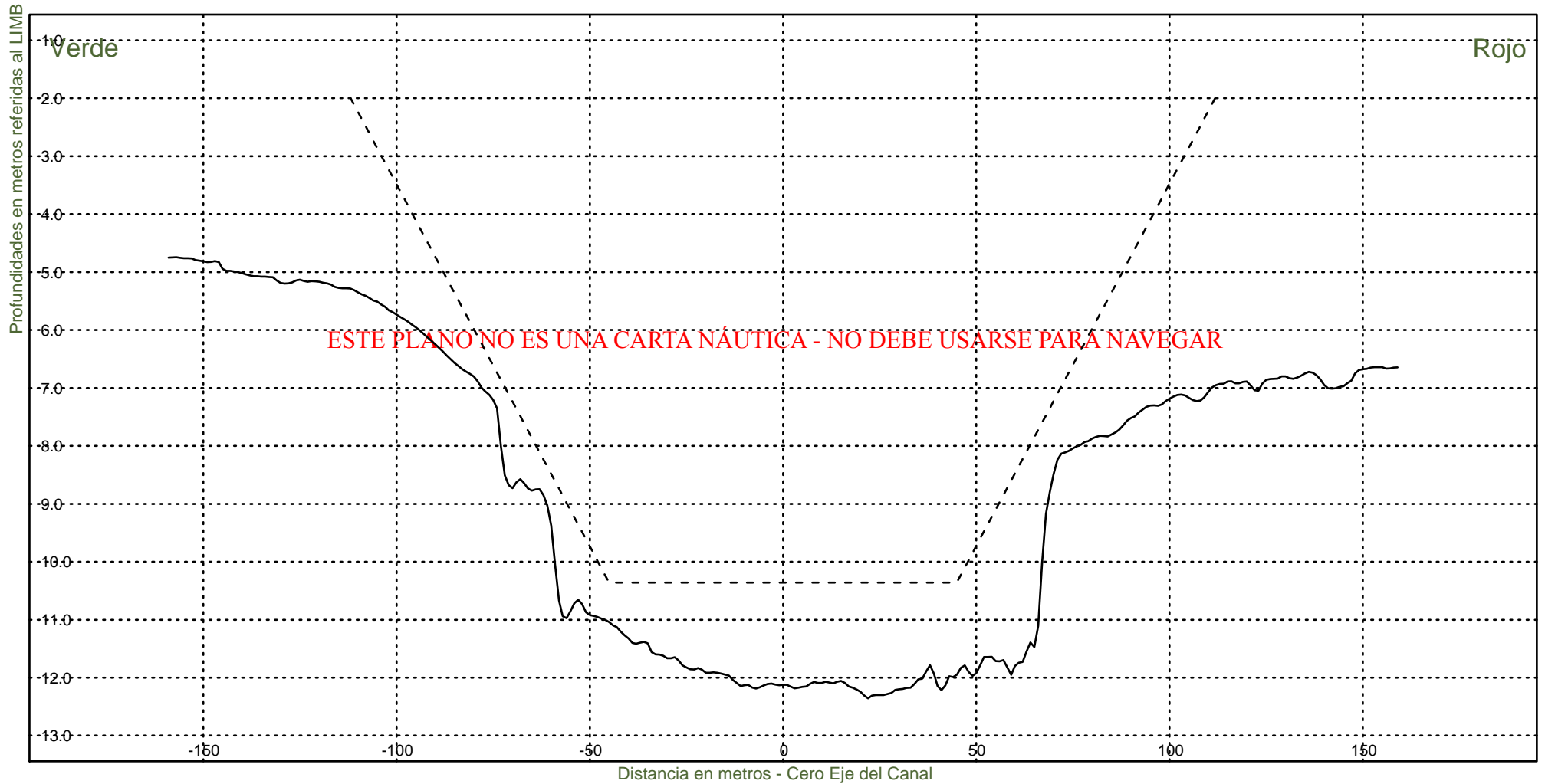
Area Canal, KM 39.6-86.2

Hz 1: 1500

V 1: 100

KM 79800

----- : Teorico 34 pies
————— : Batimetria Marzo 2026



Consorcio Boskalis - Dredging International


Ing. Alberto G. Palomar
REPRESENTANTE TECNICO

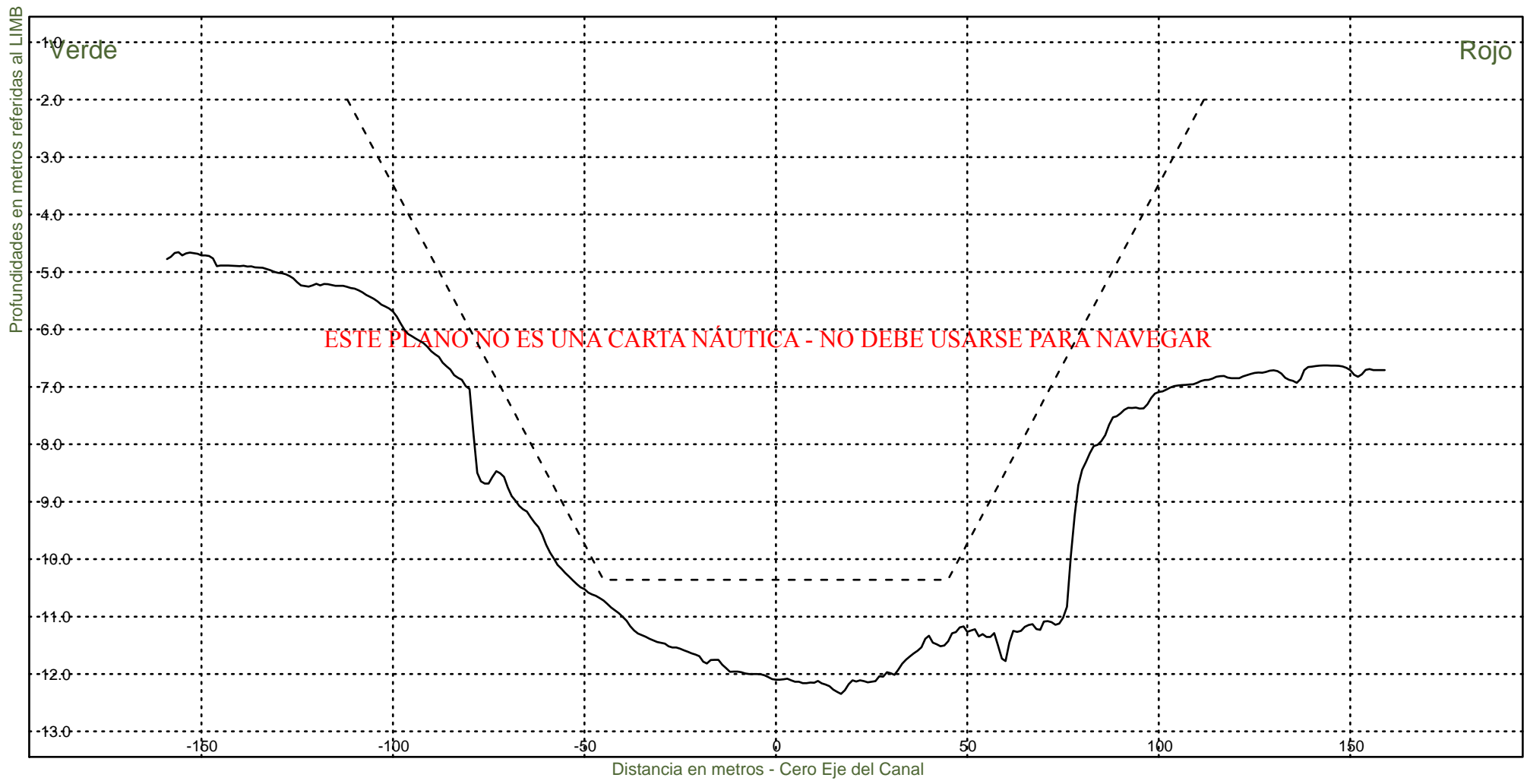
Comision Administradora del Rio de la Plata

Canal Martin Garcia

----- : Teorico 34 pies
————— : Batimetria Marzo 2026

Area Canal, KM 39.6-86.2
Hz 1: 1500
V 1: 100

KM 80000



Consorcio Boskalis - Dredging International

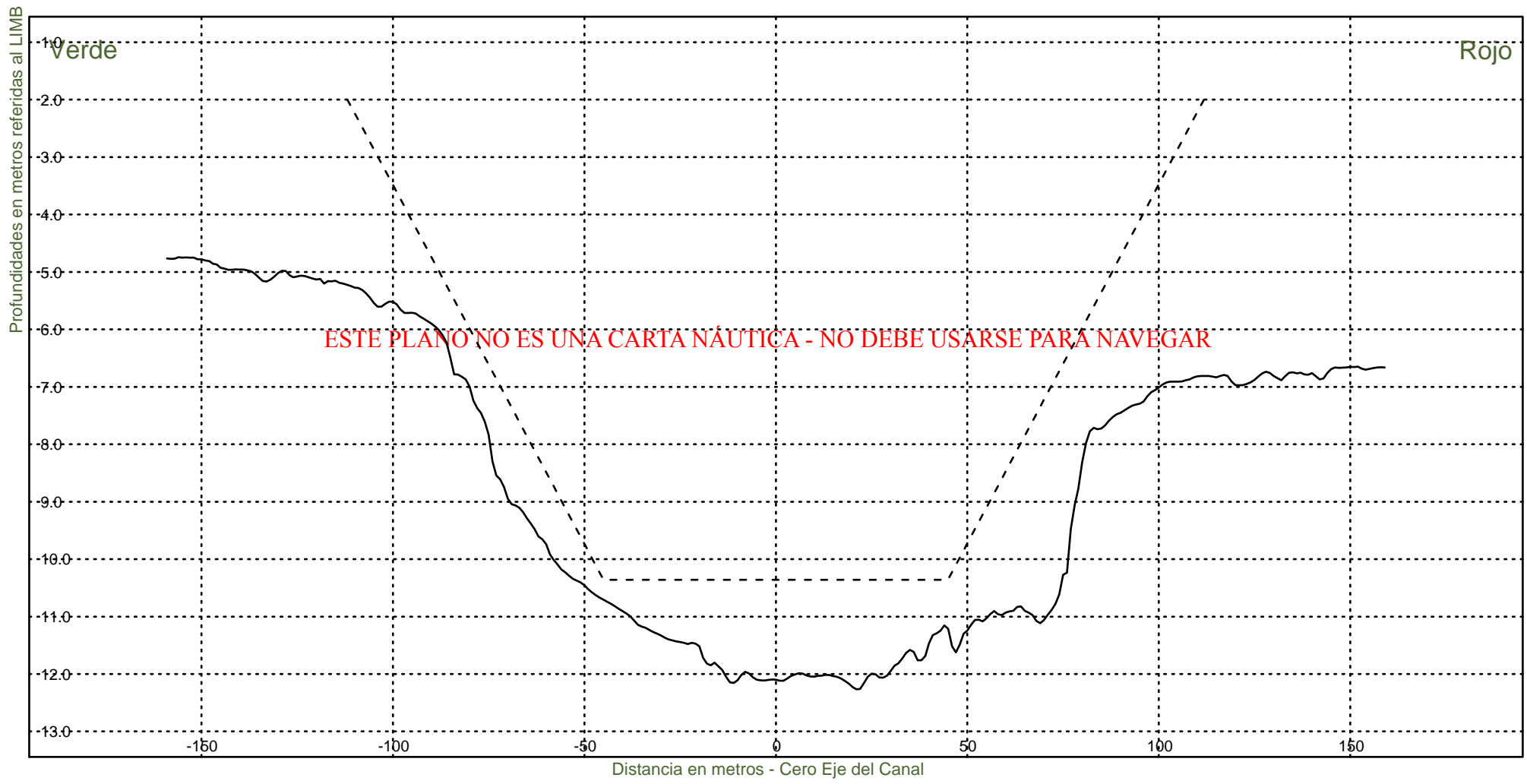

Ing. Alberto G. Palomar
REPRESENTANTE TECNICO

Comision Administradora del Rio de la Plata
Canal Martin Garcia

----- : Teorico 34 pies
————— : Batimetria Marzo 2026

Area Canal, KM 39.6-86.2
Hz 1: 1500
V 1: 100

KM 80200



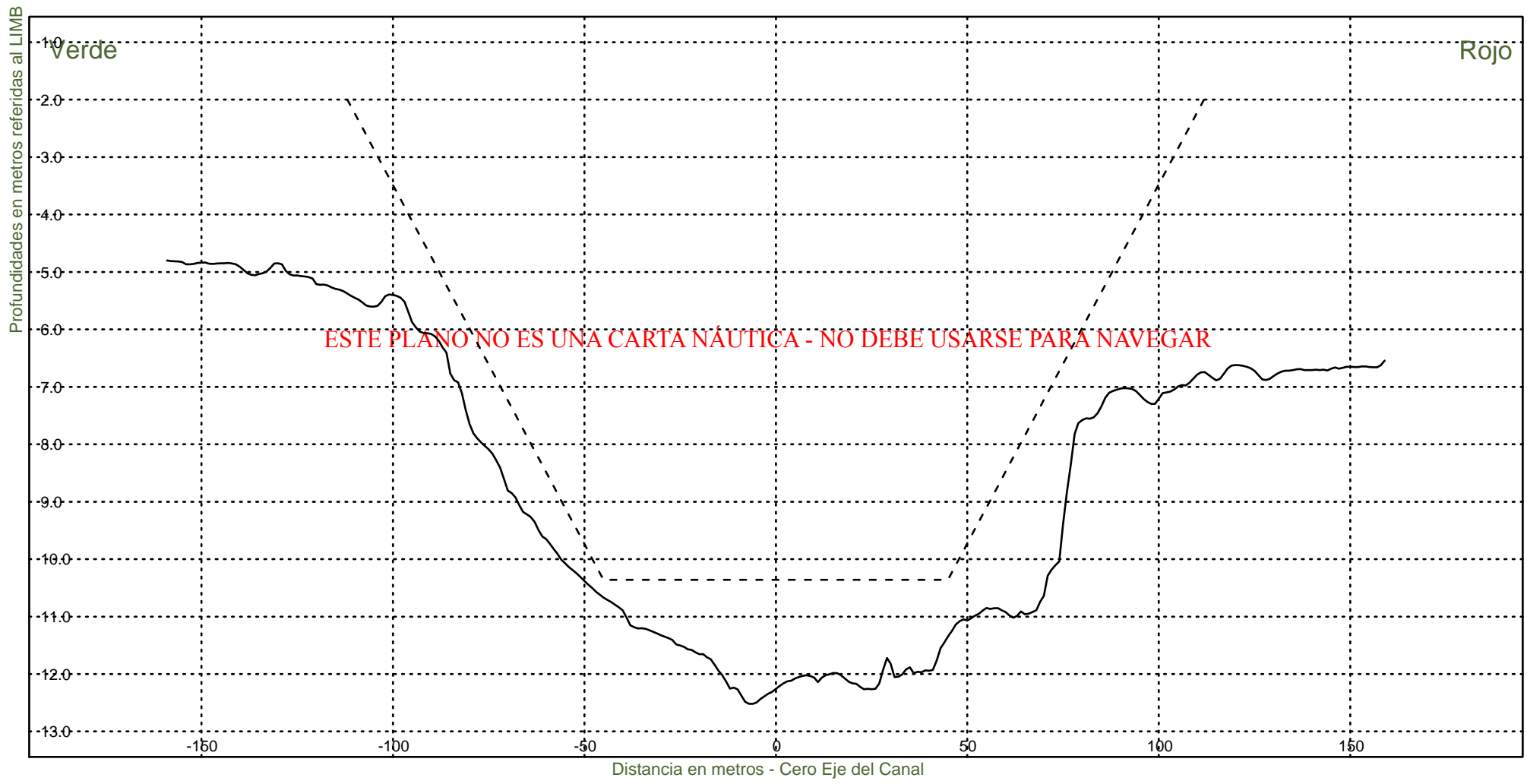
Consorcio Boskalis - Dredging International


Ing. Alberto G. Palomar
REPRESENTANTE TECNICO

Comision Administradora del Rio de la Plata
Canal Martin Garcia

----- : Teorico 34 pies
————— : Batimetria Marzo 2026

Area Canal, KM 39.6-86.2
Hz 1: 1500
V 1: 100
KM 80400



Consorcio Boskalis - Dredging International

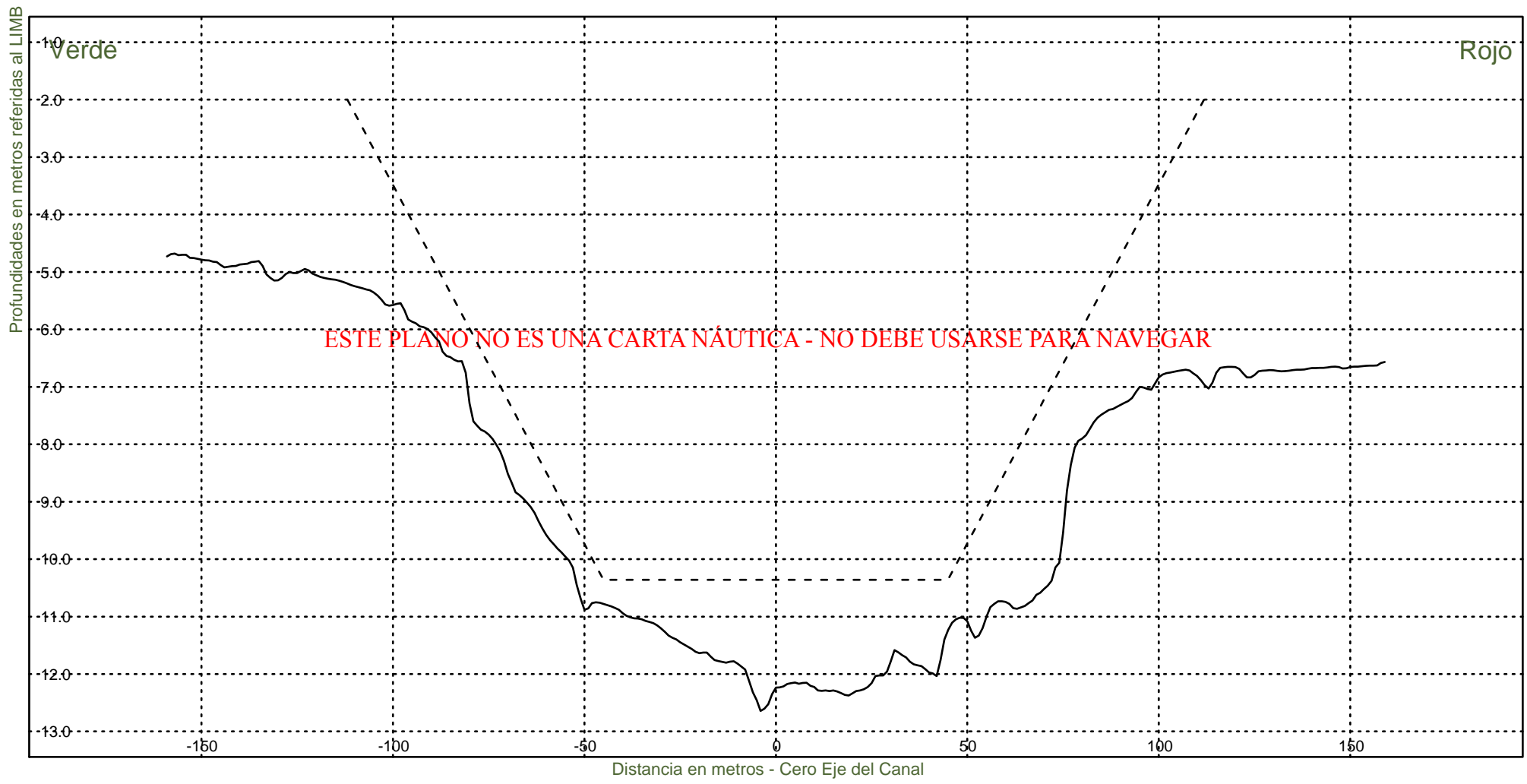

Ing. Alberto G. Palomar
REPRESENTANTE TECNICO

Comision Administradora del Rio de la Plata
Canal Martin Garcia

----- : Teorico 34 pies
————— : Batimetria Marzo 2026

Area Canal, KM 39.6-86.2
Hz 1: 1500
V 1: 100

KM 80600



Consorcio Boskalis - Dredging International

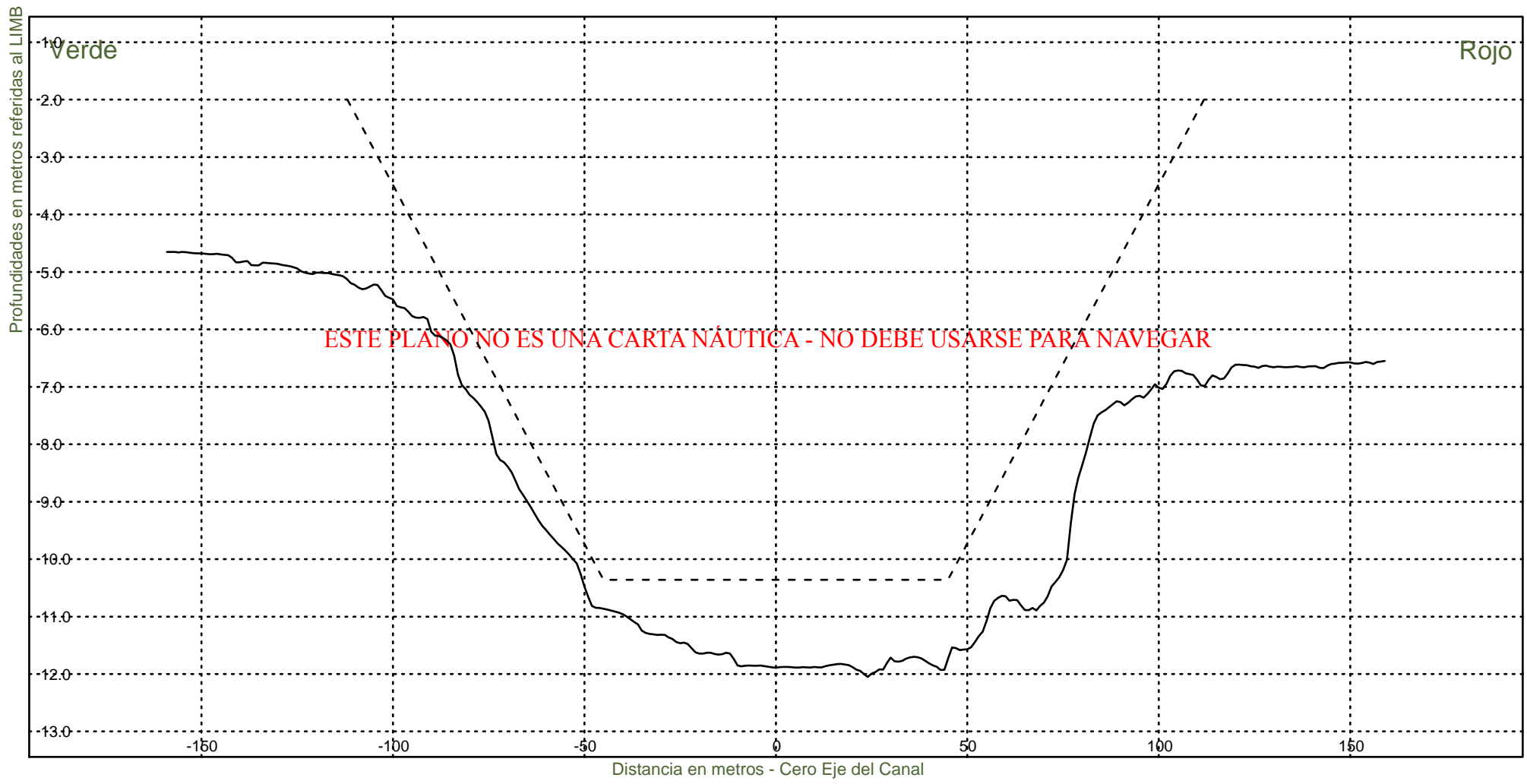

Ing. Alberto G. Palomar
REPRESENTANTE TECNICO

Comision Administradora del Rio de la Plata
Canal Martin Garcia

----- : Teorico 34 pies
————— : Batimetria Marzo 2026

Area Canal, KM 39.6-86.2
Hz 1: 1500
V 1: 100

KM 80800



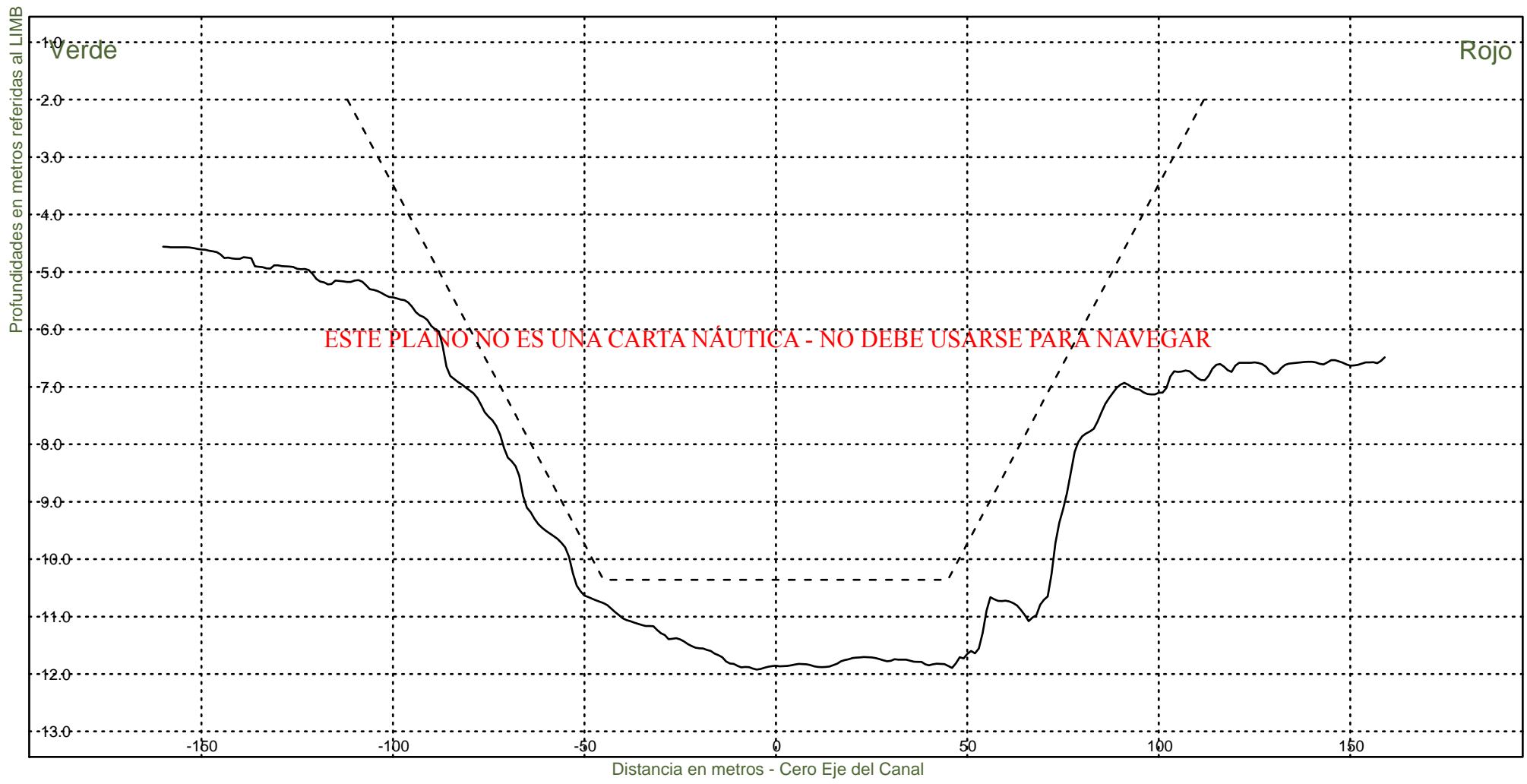
Consorcio Boskalis - Dredging International


Ing. Alberto G. Palomar
REPRESENTANTE TECNICO

Comision Administradora del Rio de la Plata
Canal Martin Garcia

----- : Teorico 34 pies
————— : Batimetria Marzo 2026

Area Canal, KM 39.6-86.2
Hz 1: 1500
V 1: 100
KM 81000



ESTE PLANO NO ES UNA CARTA NAUTICA - NO DEBE USARSE PARA NAVEGAR

Consorcio Boskalis - Dredging International

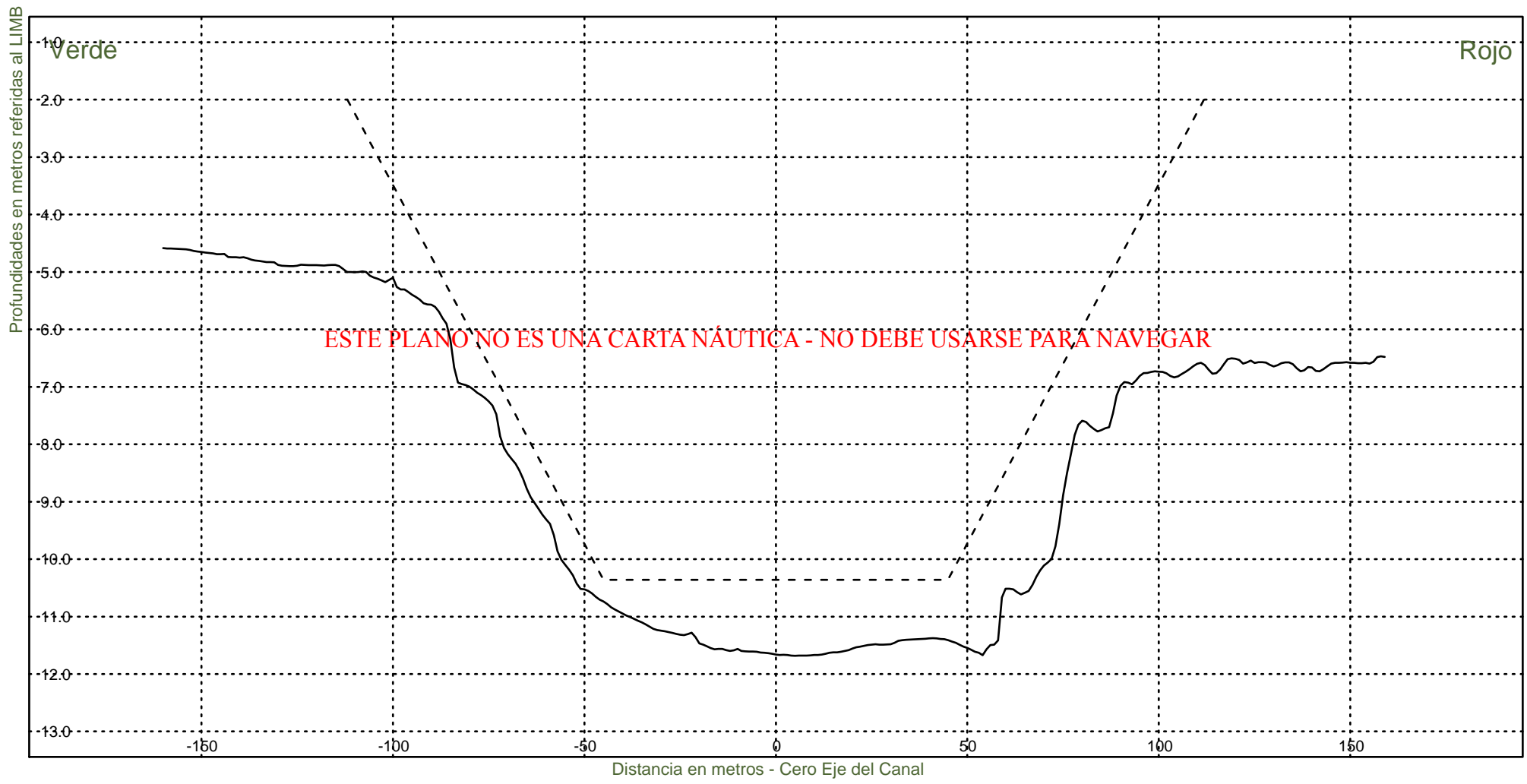

Ing. Alberto G. Palomar
REPRESENTANTE TECNICO

Comision Administradora del Rio de la Plata
Canal Martin Garcia

----- : Teorico 34 pies
————— : Batimetria Marzo 2026

Area Canal, KM 39.6-86.2
Hz 1: 1500
V 1: 100

KM 81200



Consorcio Boskalis - Dredging International

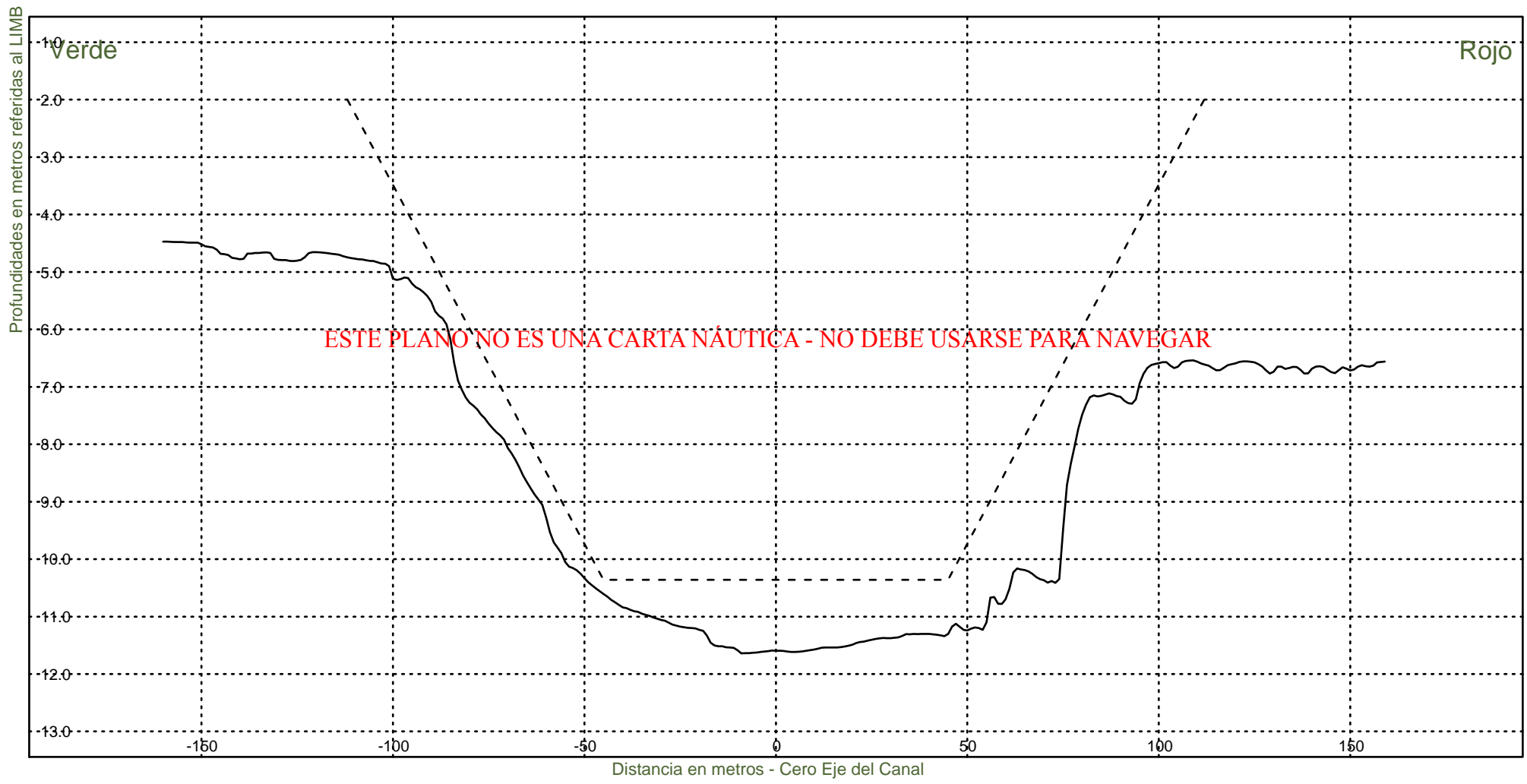

Ing. Alberto G. Palomar
REPRESENTANTE TECNICO

Comision Administradora del Rio de la Plata
Canal Martin Garcia

----- : Teorico 34 pies
————— : Batimetria Marzo 2026

Area Canal, KM 39.6-86.2
Hz 1: 1500
V 1: 100

KM 81400



Consorcio Boskalis - Dredging International

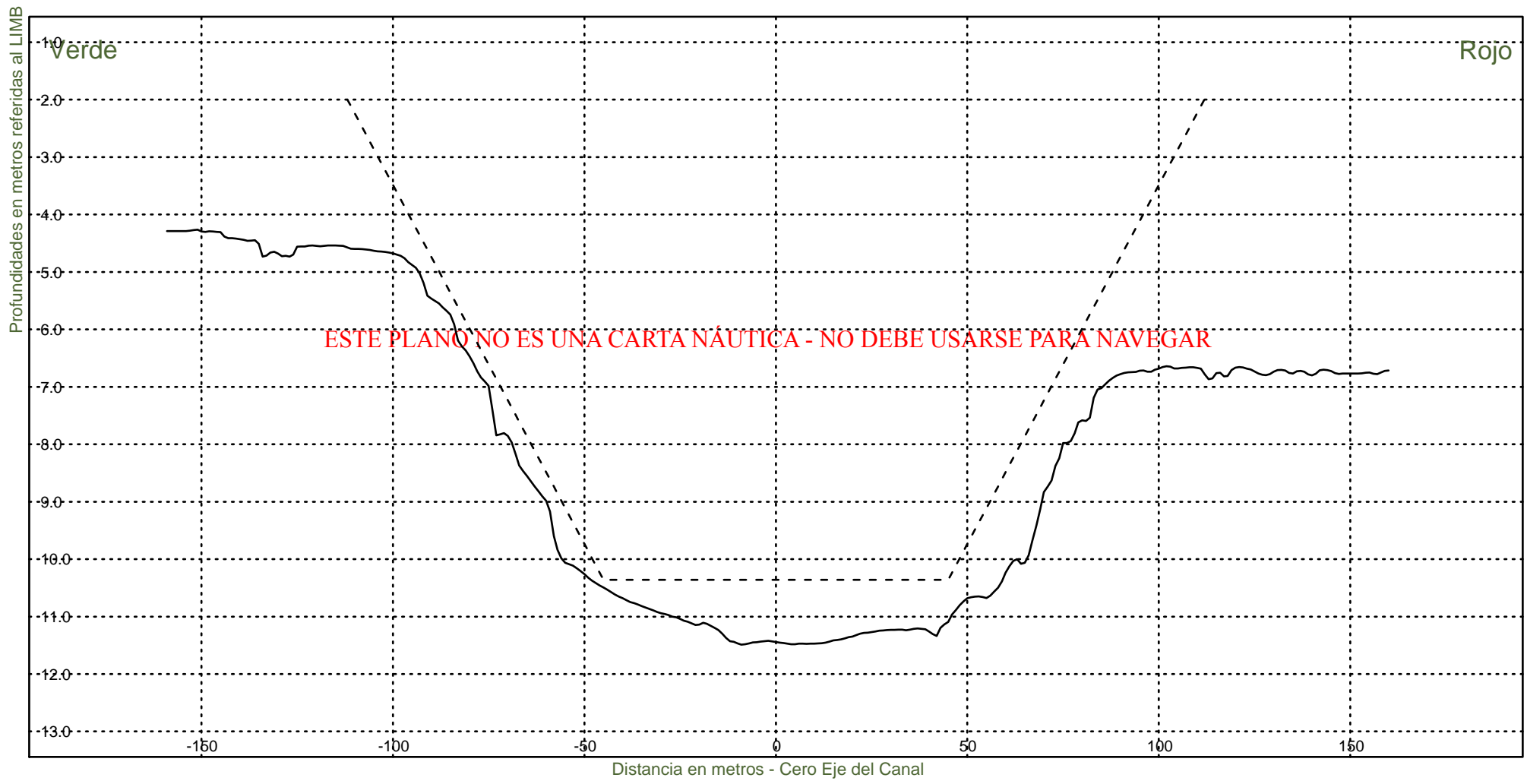

Ing. Alberto G. Palomar
REPRESENTANTE TECNICO

Comision Administradora del Rio de la Plata
Canal Martin Garcia

----- : Teorico 34 pies
————— : Batimetria Marzo 2026

Area Canal, KM 39.6-86.2
Hz 1: 1500
V 1: 100

KM 81600



Consorcio Boskalis - Dredging International

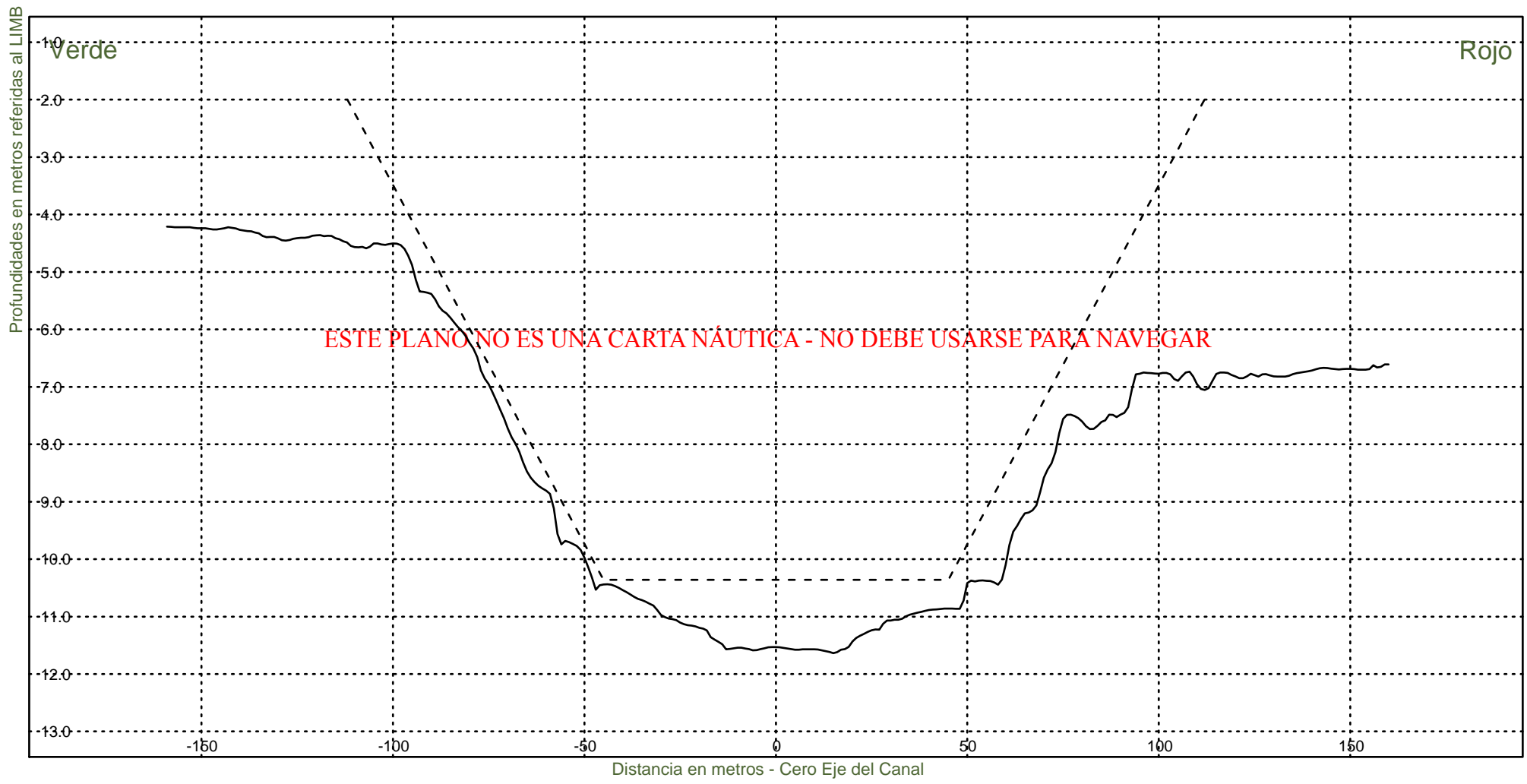

Ing. Alberto G. Palomar
REPRESENTANTE TECNICO

Comision Administradora del Rio de la Plata
Canal Martin Garcia

----- : Teorico 34 pies
————— : Batimetria Marzo 2026

Area Canal, KM 39.6-86.2
Hz 1: 1500
V 1: 100

KM 81800



Consorcio Boskalis - Dredging International

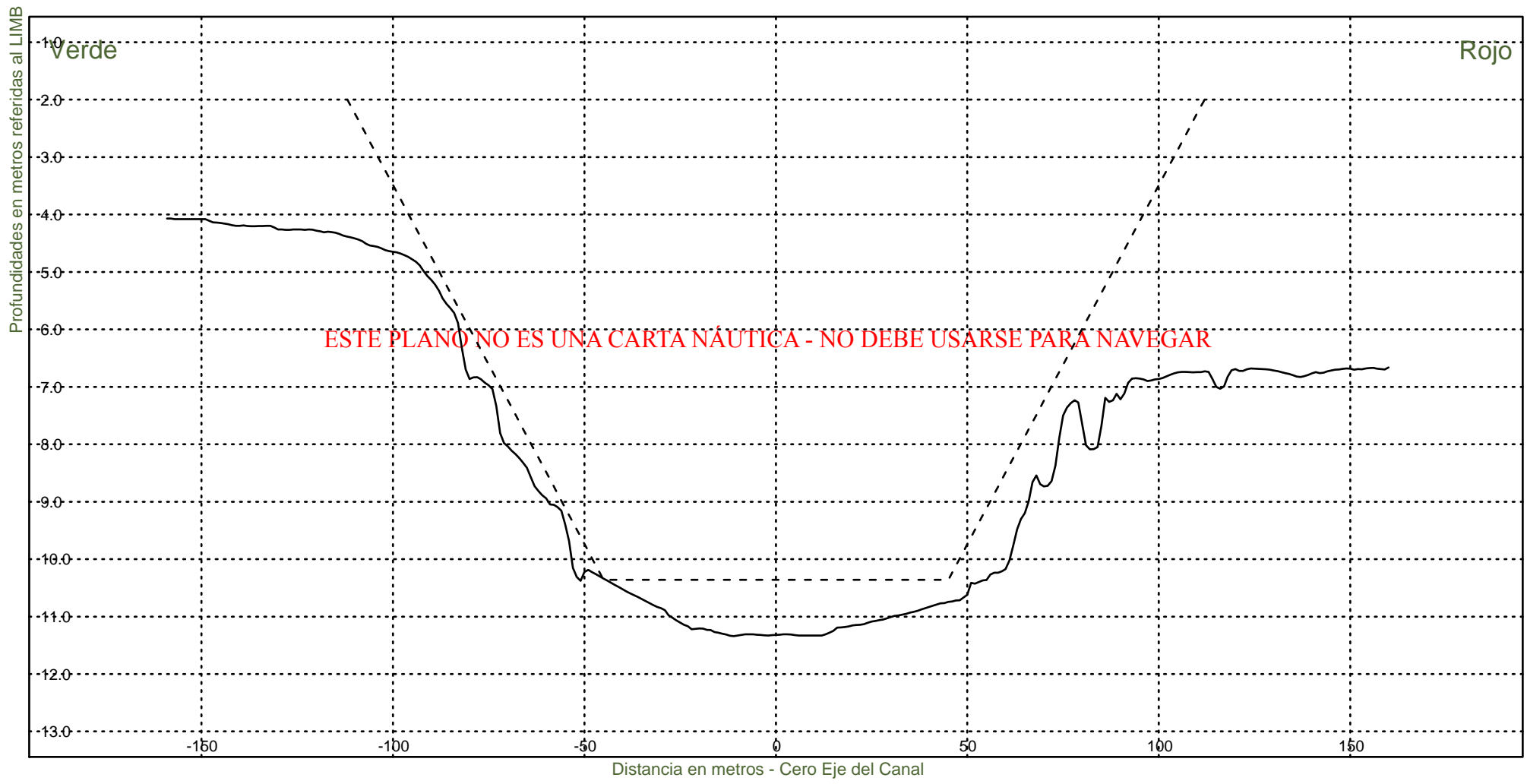

Ing. Alberto G. Palomar
REPRESENTANTE TECNICO

Comision Administradora del Rio de la Plata
Canal Martin Garcia

----- : Teorico 34 pies
————— : Batimetria Marzo 2026

Area Canal, KM 39.6-86.2
Hz 1: 1500
V 1: 100

KM 82000



Consorcio Boskalis - Dredging International

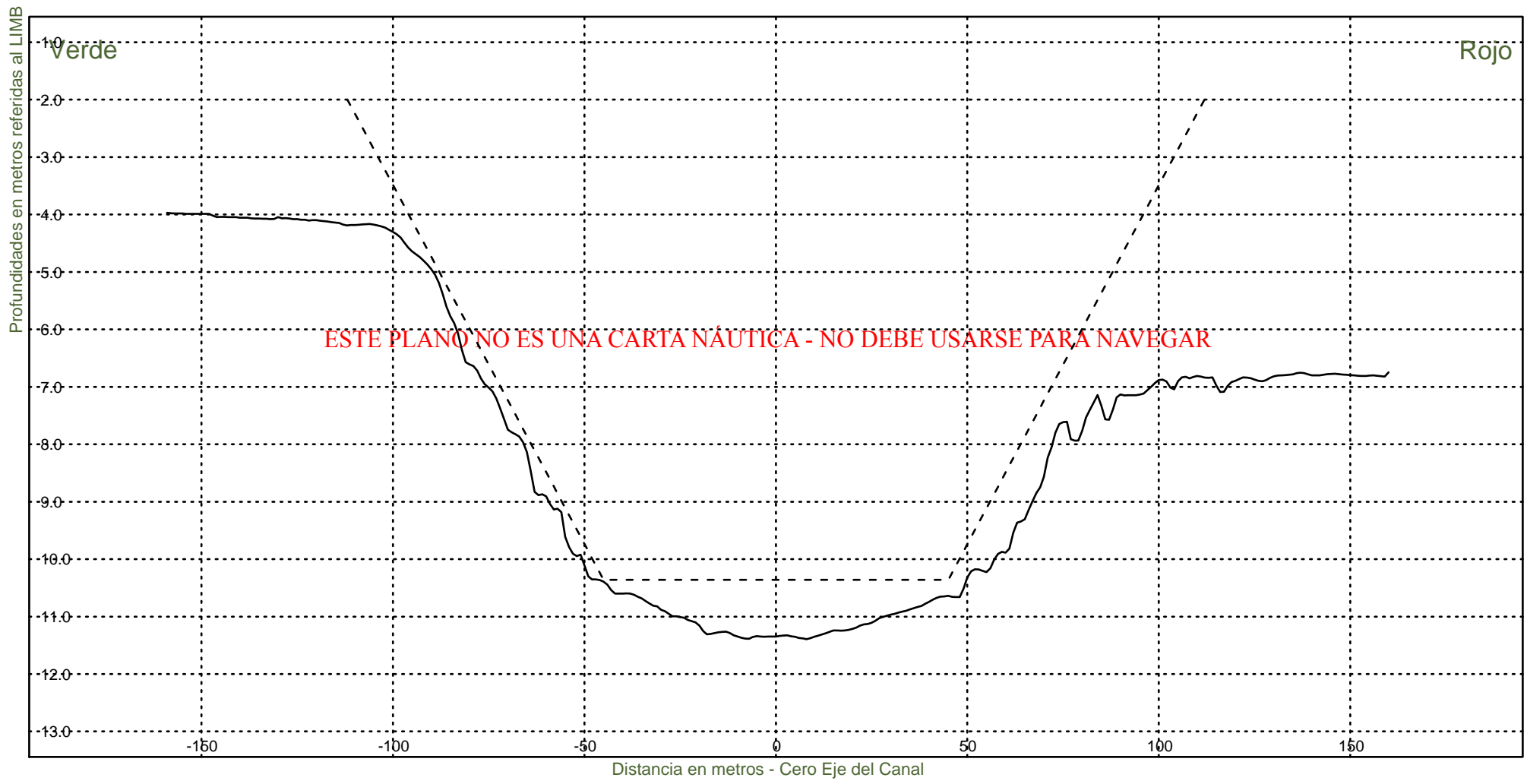

Ing. Alberto G. Palomar
REPRESENTANTE TECNICO

Comision Administradora del Rio de la Plata
Canal Martin Garcia

----- : Teorico 34 pies
————— : Batimetria Marzo 2026

Area Canal, KM 39.6-86.2
Hz 1: 1500
V 1: 100

KM 82200



Consorcio Boskalis - Dredging International

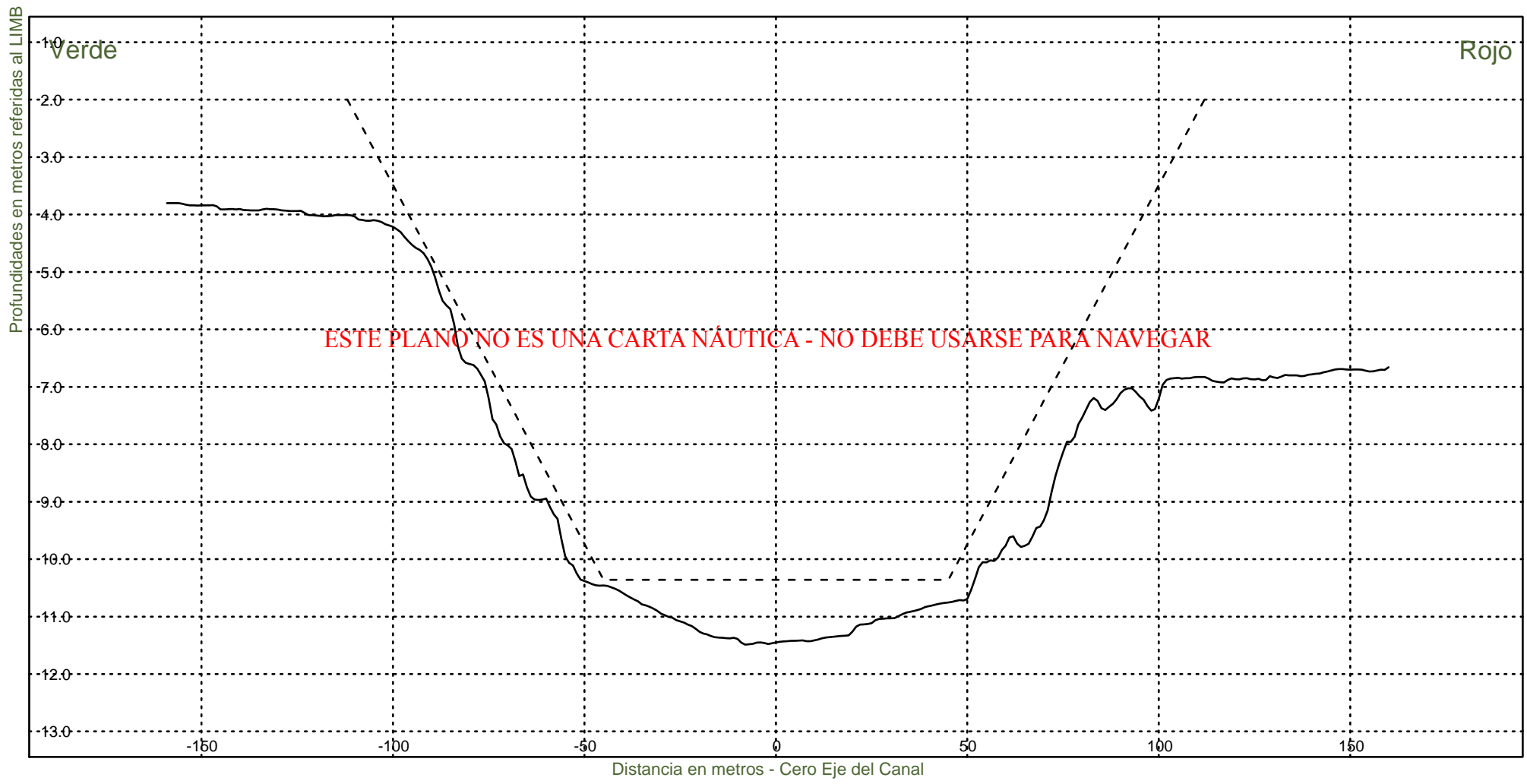

Ing. Alberto G. Palomar
REPRESENTANTE TECNICO

Comision Administradora del Rio de la Plata
Canal Martin Garcia

----- : Teorico 34 pies
————— : Batimetria Marzo 2026

Area Canal, KM 39.6-86.2
Hz 1: 1500
V 1: 100

KM 82400



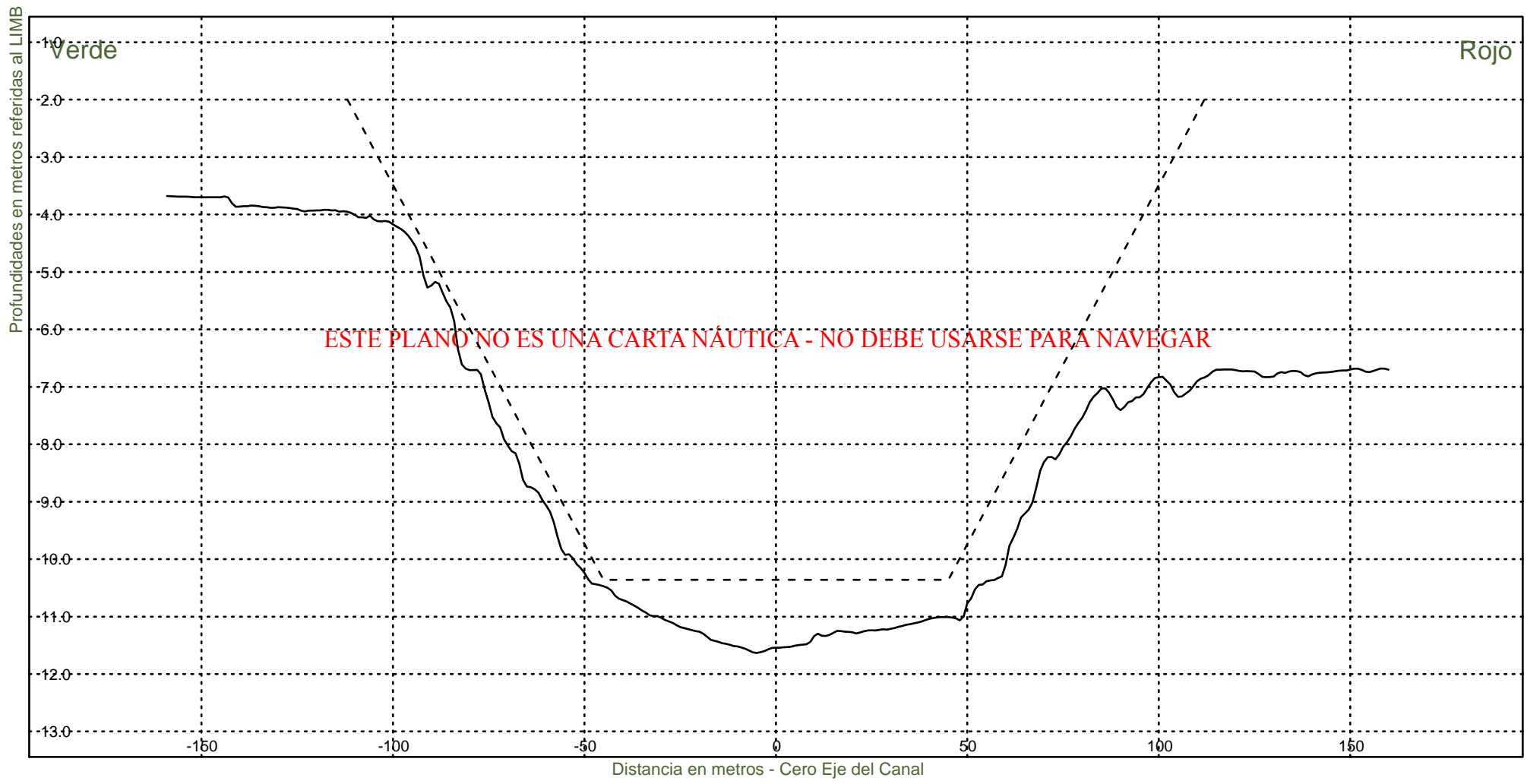
Consorcio Boskalis - Dredging International


Ing. Alberto G. Palomar
REPRESENTANTE TECNICO

Comision Administradora del Rio de la Plata
Canal Martin Garcia

----- : Teorico 34 pies
————— : Batimetria Marzo 2026

Area Canal, KM 39.6-86.2
Hz 1: 1500
V 1: 100
KM 82600



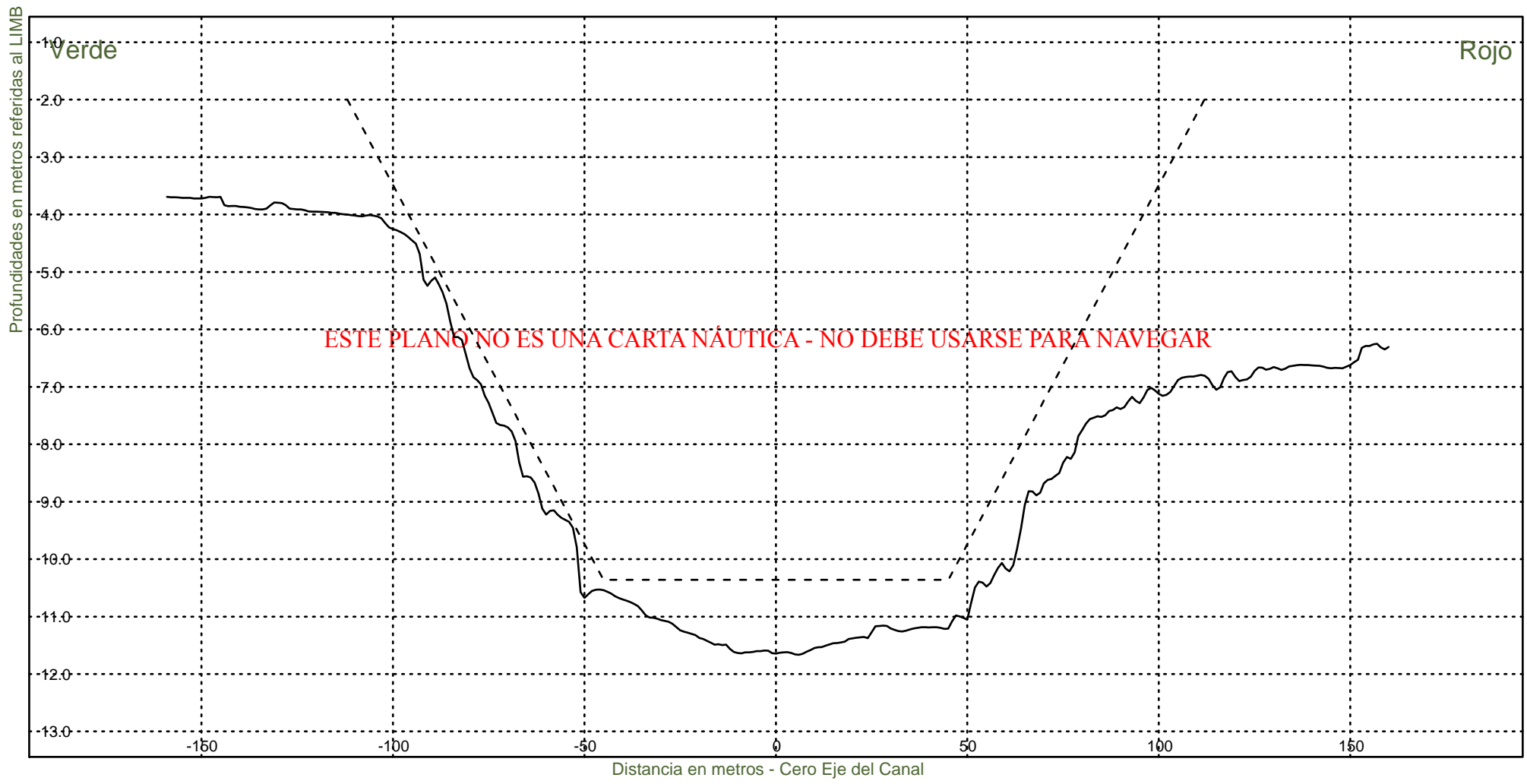
Consorcio Boskalis - Dredging International


Ing. Alberto G. Palomar
REPRESENTANTE TECNICO

Comision Administradora del Rio de la Plata
Canal Martin Garcia

----- : Teorico 34 pies
————— : Batimetria Marzo 2026

Area Canal, KM 39.6-86.2
Hz 1: 1500
V 1: 100
KM 82800



Consorcio Boskalis - Dredging International


Ing. Alberto G. Palomar
REPRESENTANTE TECNICO

Comision Administradora del Rio de la Plata
Canal Martin Garcia

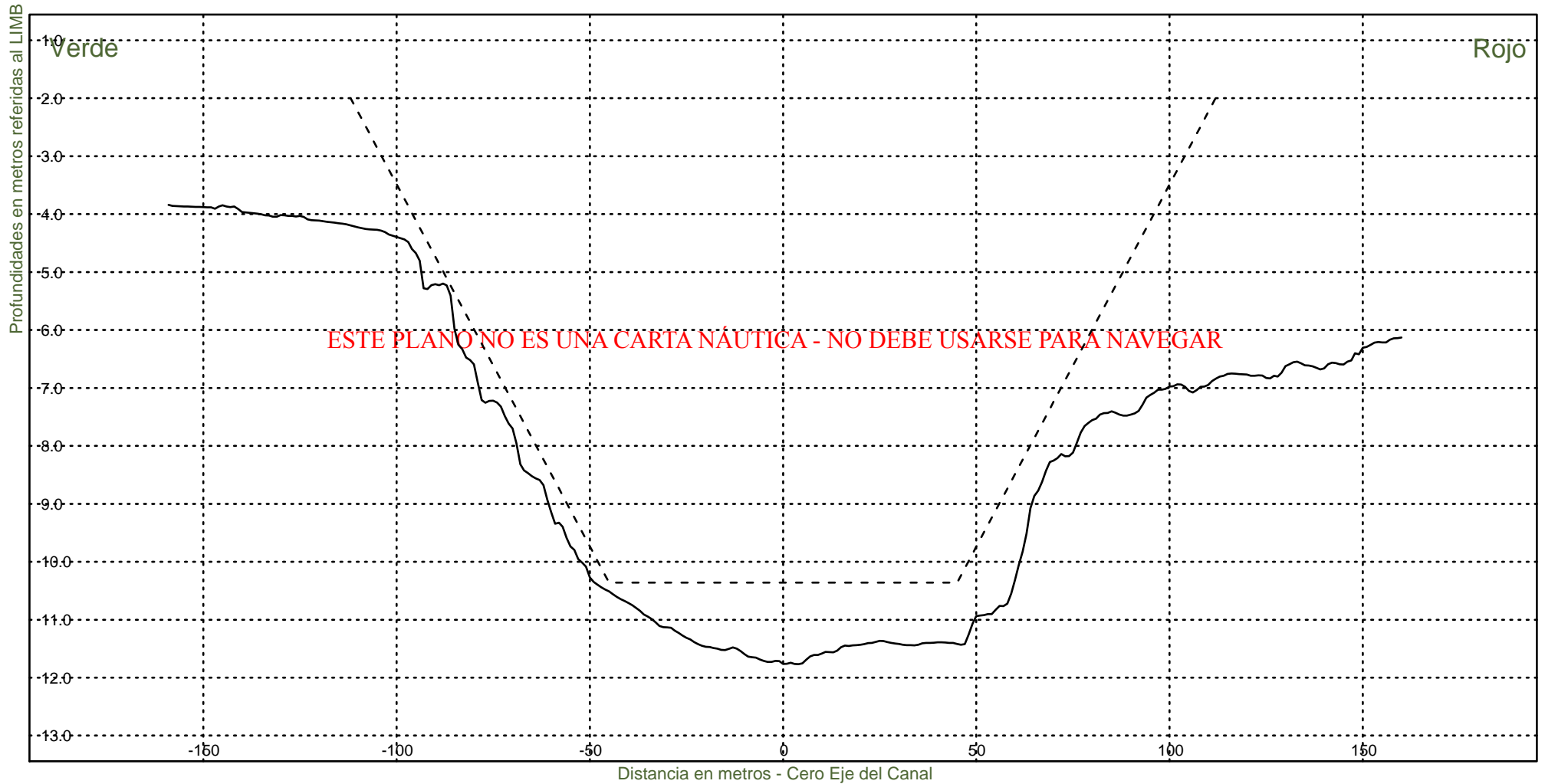
Area Canal, KM 39.6-86.2

Hz 1: 1500

V 1: 100

KM 83000

----- : Teorico 34 pies
————— : Batimetria Marzo 2026



Consorcio Boskalis - Dredging International


Ing. Alberto G. Palomar
REPRESENTANTE TECNICO

Comision Administradora del Rio de la Plata

Canal Martin Garcia

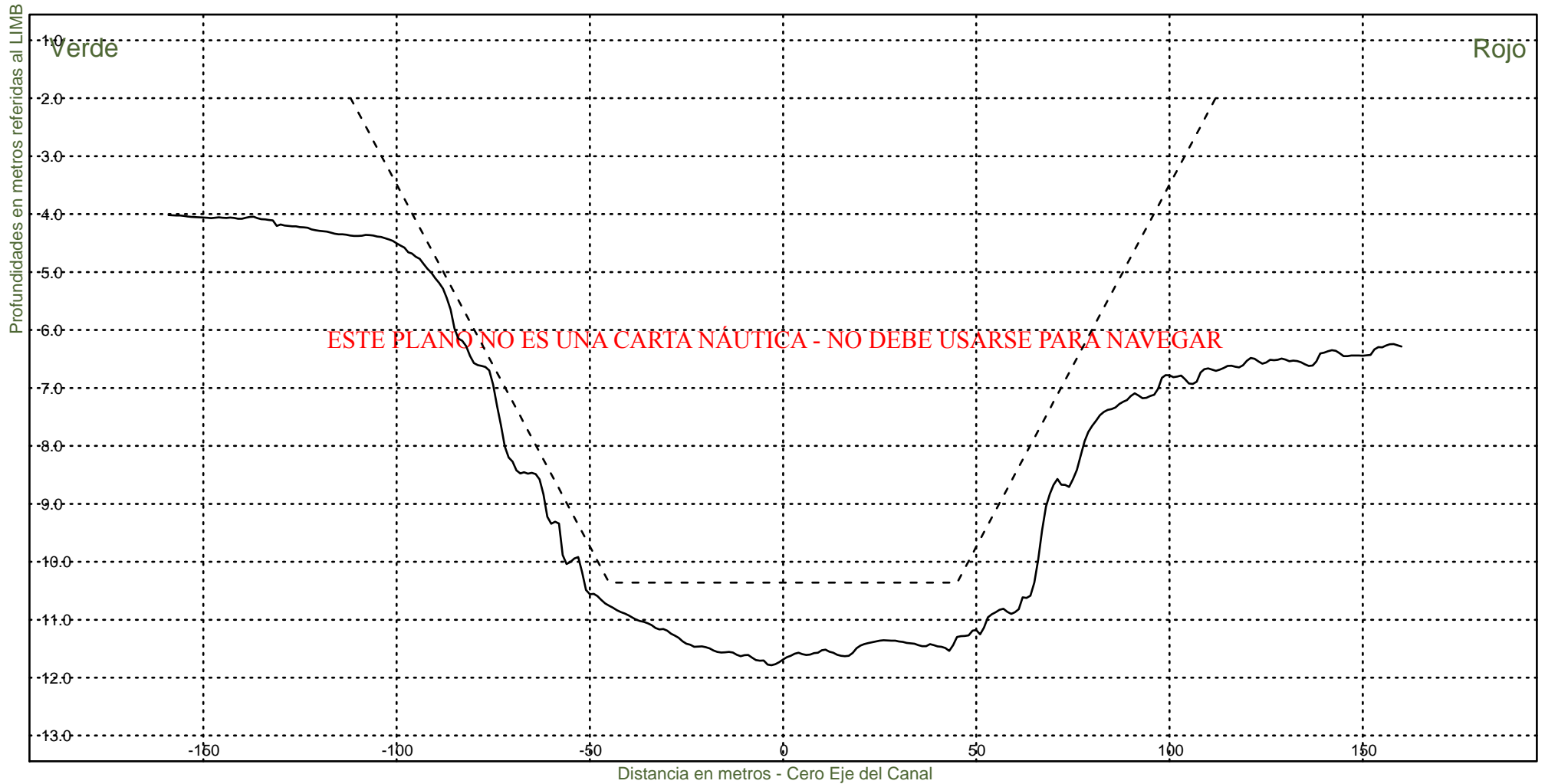
Area Canal, KM 39.6-86.2

Hz 1: 1500

V 1: 100

KM 83200

----- : Teorico 34 pies
————— : Batimetria Marzo 2026



Consorcio Boskalis - Dredging International


Ing. Alberto G. Palomar
REPRESENTANTE TECNICO

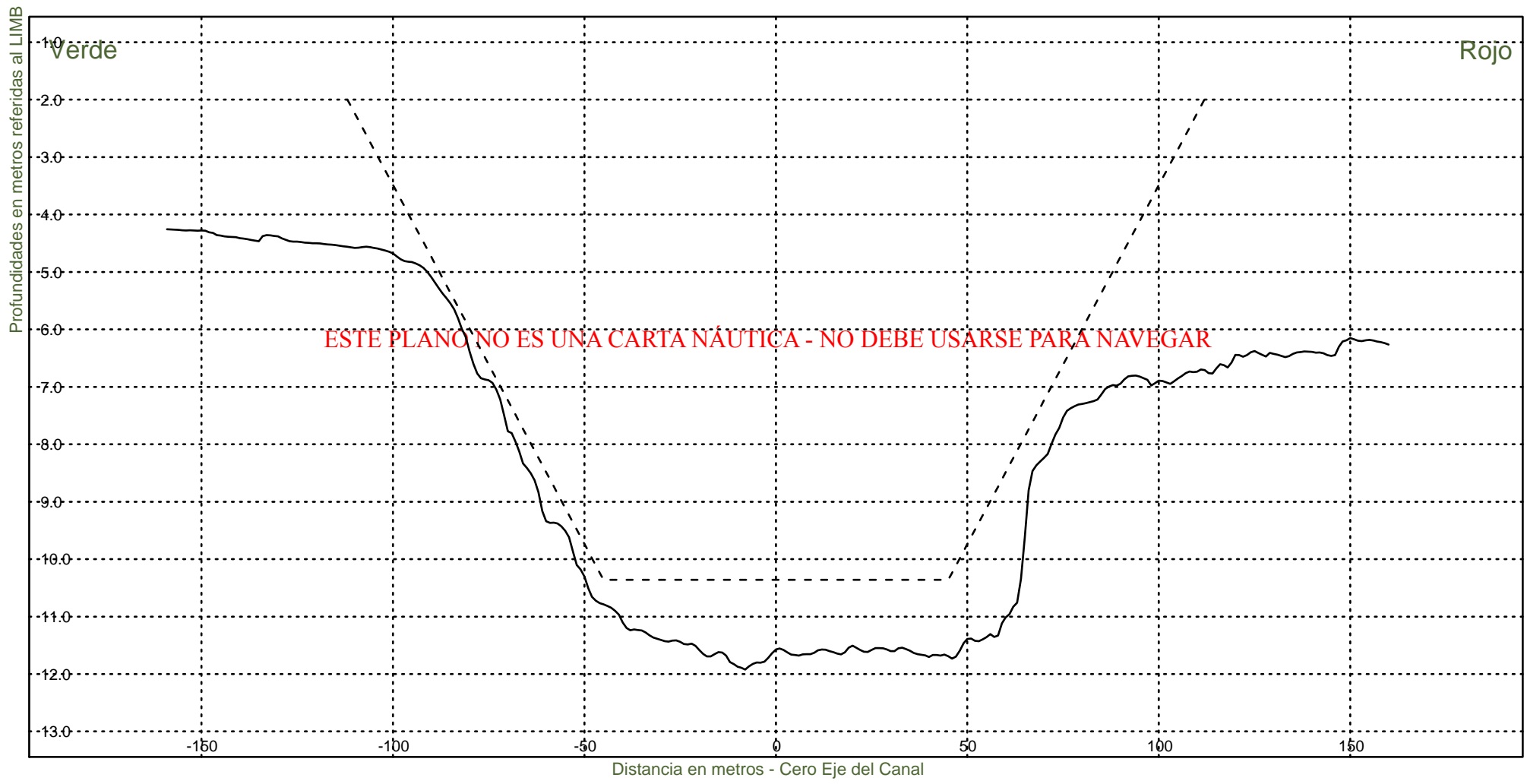
Comision Administradora del Rio de la Plata

Canal Martin Garcia

----- : Teorico 34 pies
————— : Batimetria Marzo 2026

Area Canal, KM 39.6-86.2
Hz 1: 1500
V 1: 100

KM 83400



Consorcio Boskalis - Dredging International

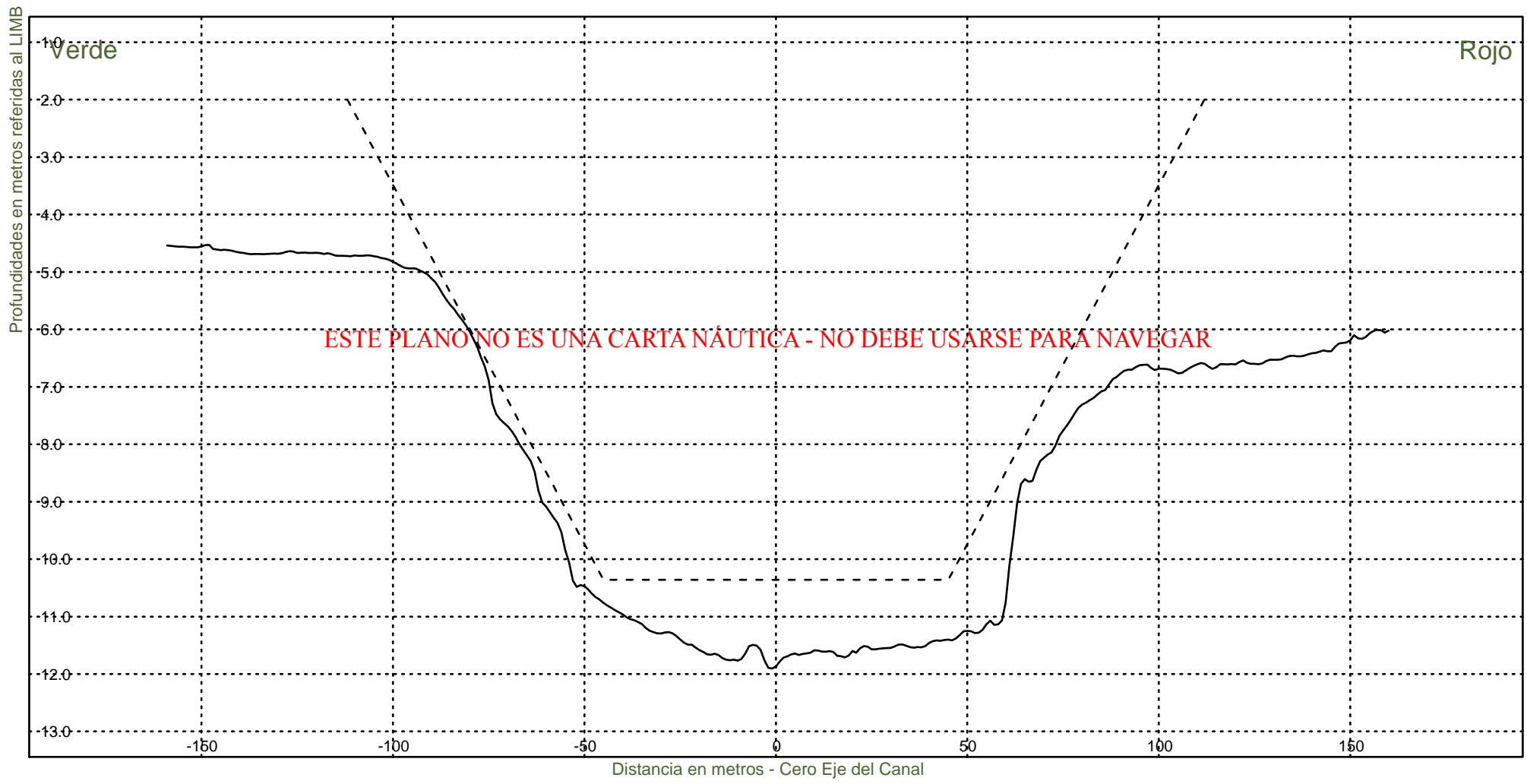

Ing. Alberto G. Palomar
REPRESENTANTE TECNICO

Comision Administradora del Rio de la Plata
Canal Martin Garcia

----- : Teorico 34 pies
————— : Batimetria Marzo 2026

Area Canal, KM 39.6-86.2
Hz 1: 1500
V 1: 100

KM 83600



Consorcio Boskalis - Dredging International


Ing. Alberto G. Palomar
REPRESENTANTE TECNICO

Comision Administradora del Rio de la Plata
Canal Martin Garcia

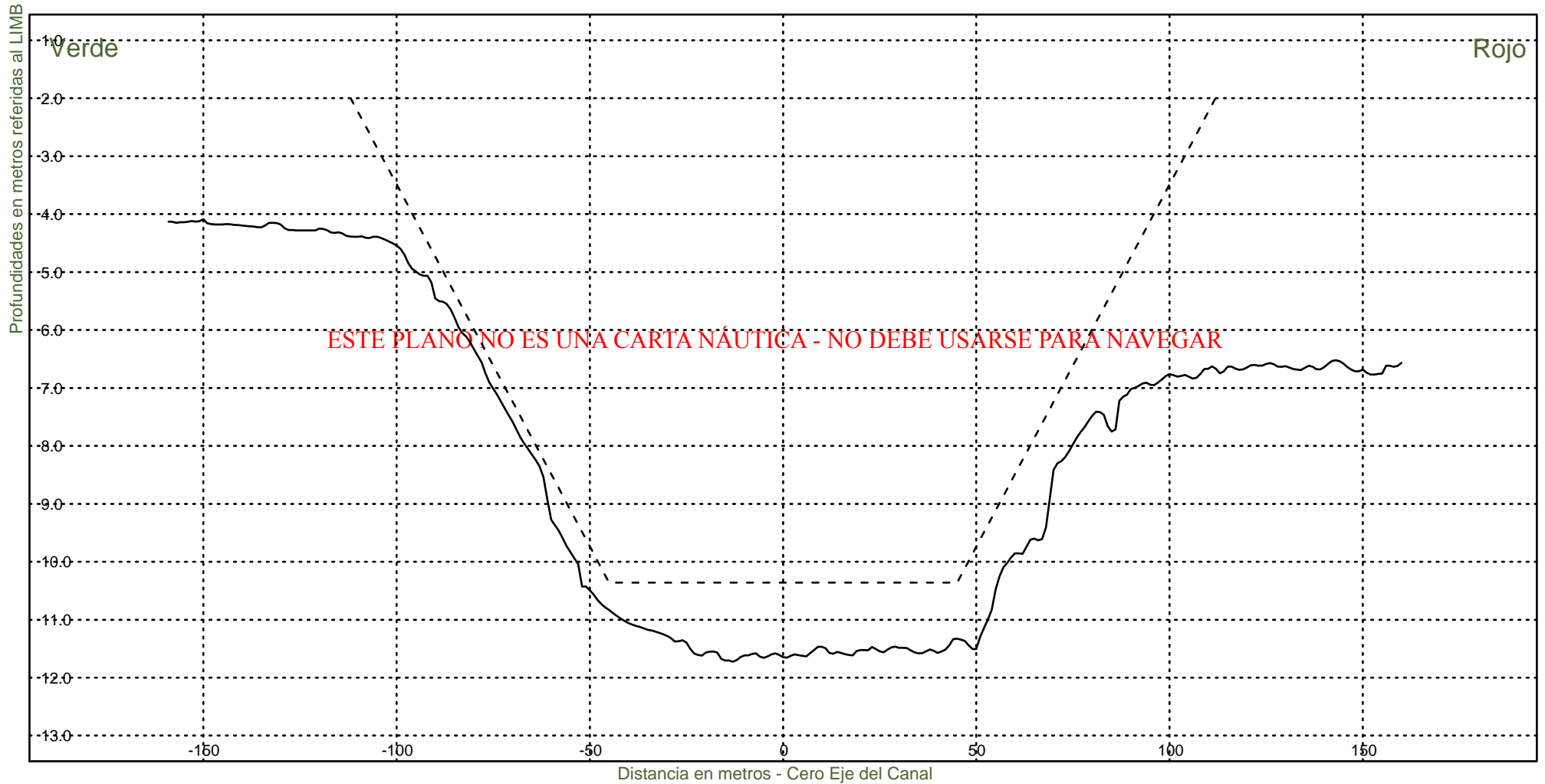
Area Canal, KM 39.6-86.2

Hz 1: 1500

V 1: 100

KM 83800

----- : Teorico 34 pies
————— : Batimetria Marzo 2026



Consorcio Boskalis - Dredging International

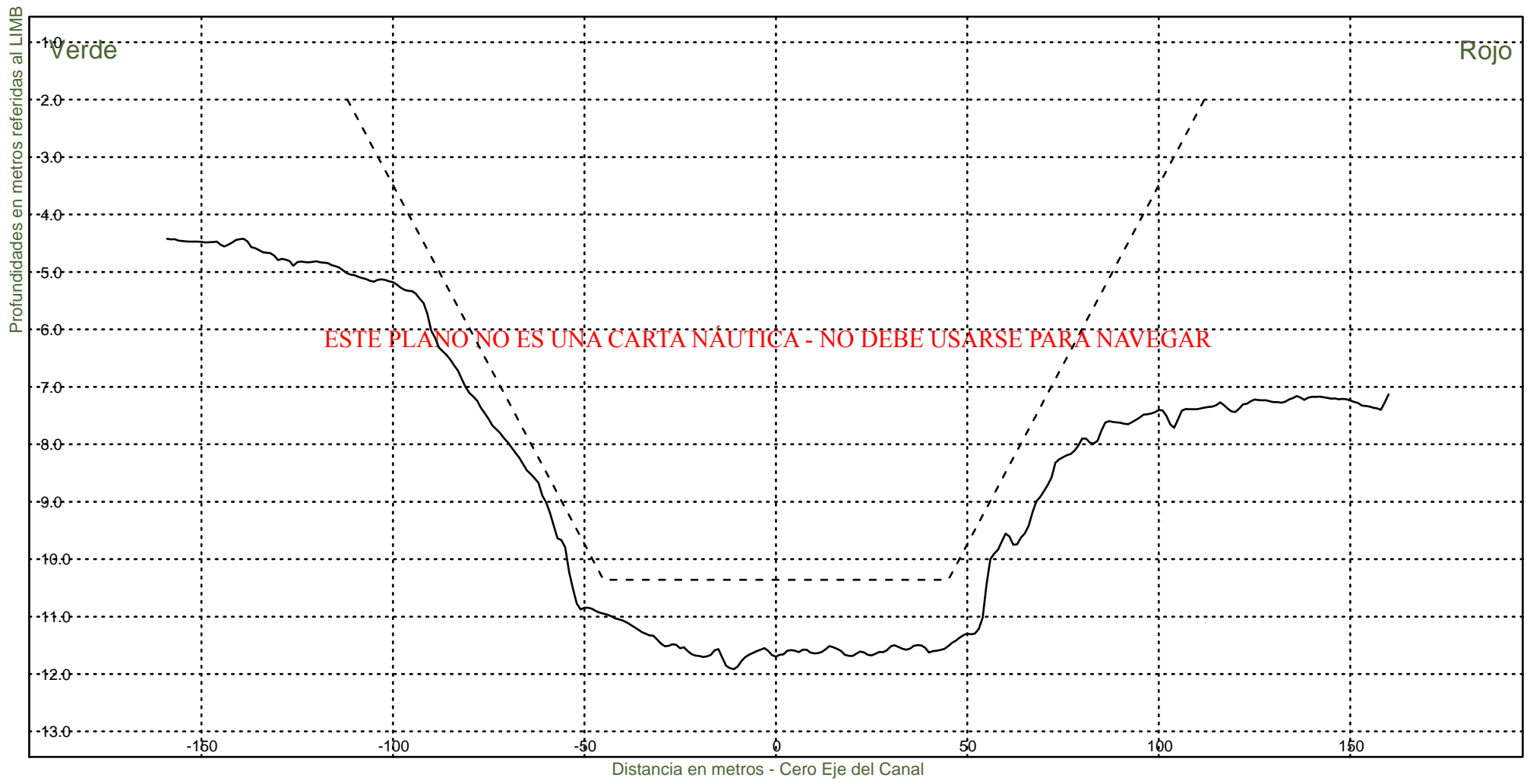

Ing. Alberto G. Palomar
REPRESENTANTE TECNICO

Comision Administradora del Rio de la Plata
Canal Martin Garcia

----- : Teorico 34 pies
————— : Batimetria Marzo 2026

Area Canal, KM 39.6-86.2
Hz 1: 1500
V 1: 100

KM 84000



Consorcio Boskalis - Dredging International

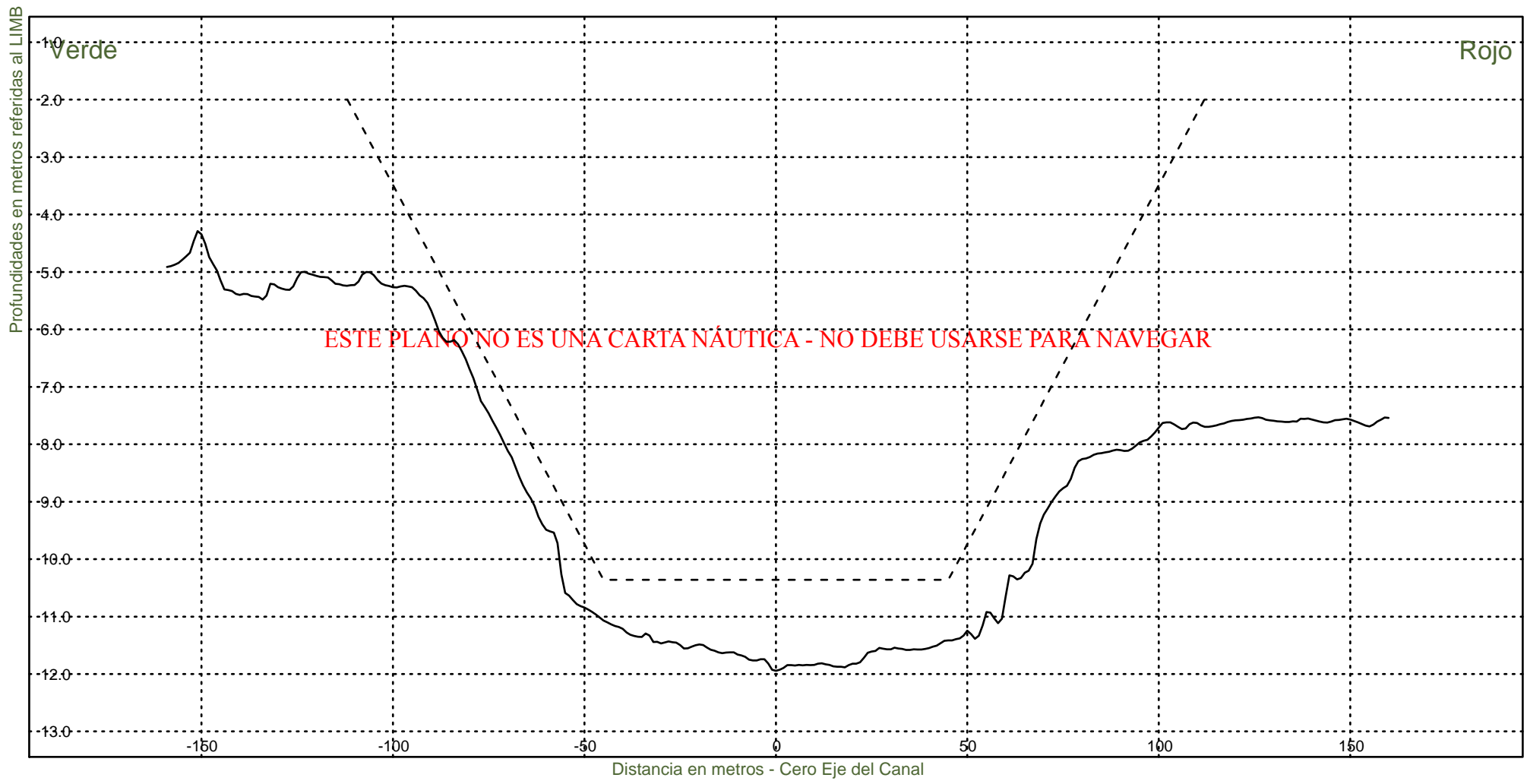

Ing. Alberto G. Palomar
REPRESENTANTE TECNICO

Comision Administradora del Rio de la Plata
Canal Martin Garcia

----- : Teorico 34 pies
——— : Batimetria Marzo 2026

Area Canal, KM 39.6-86.2
Hz 1: 1500
V 1: 100

KM 84200



Consorcio Boskalis - Dredging International

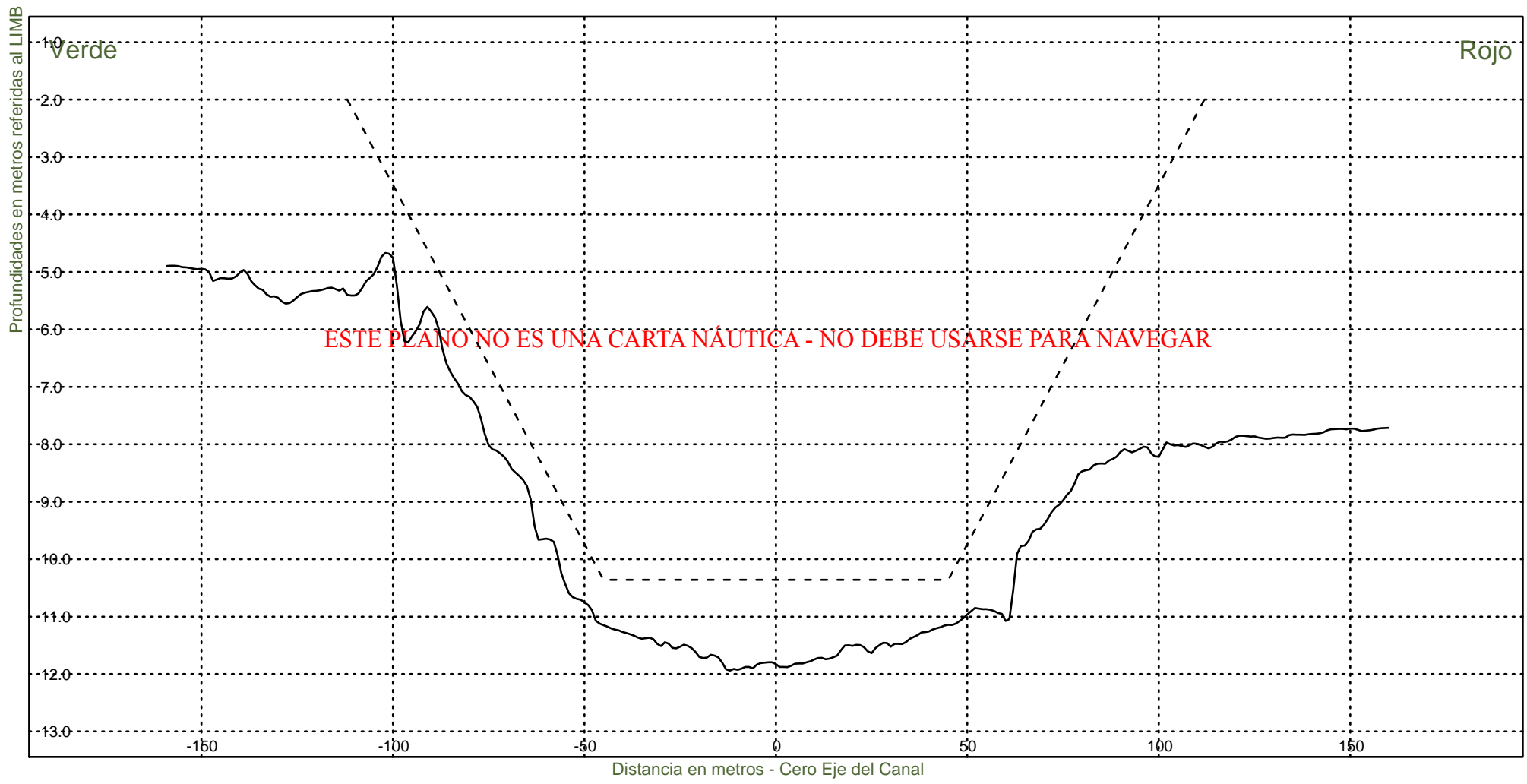

Ing. Alberto G. Palomar
REPRESENTANTE TECNICO

Comision Administradora del Rio de la Plata
Canal Martin Garcia

----- : Teorico 34 pies
————— : Batimetria Marzo 2026

Area Canal, KM 39.6-86.2
Hz 1: 1500
V 1: 100

KM 84400



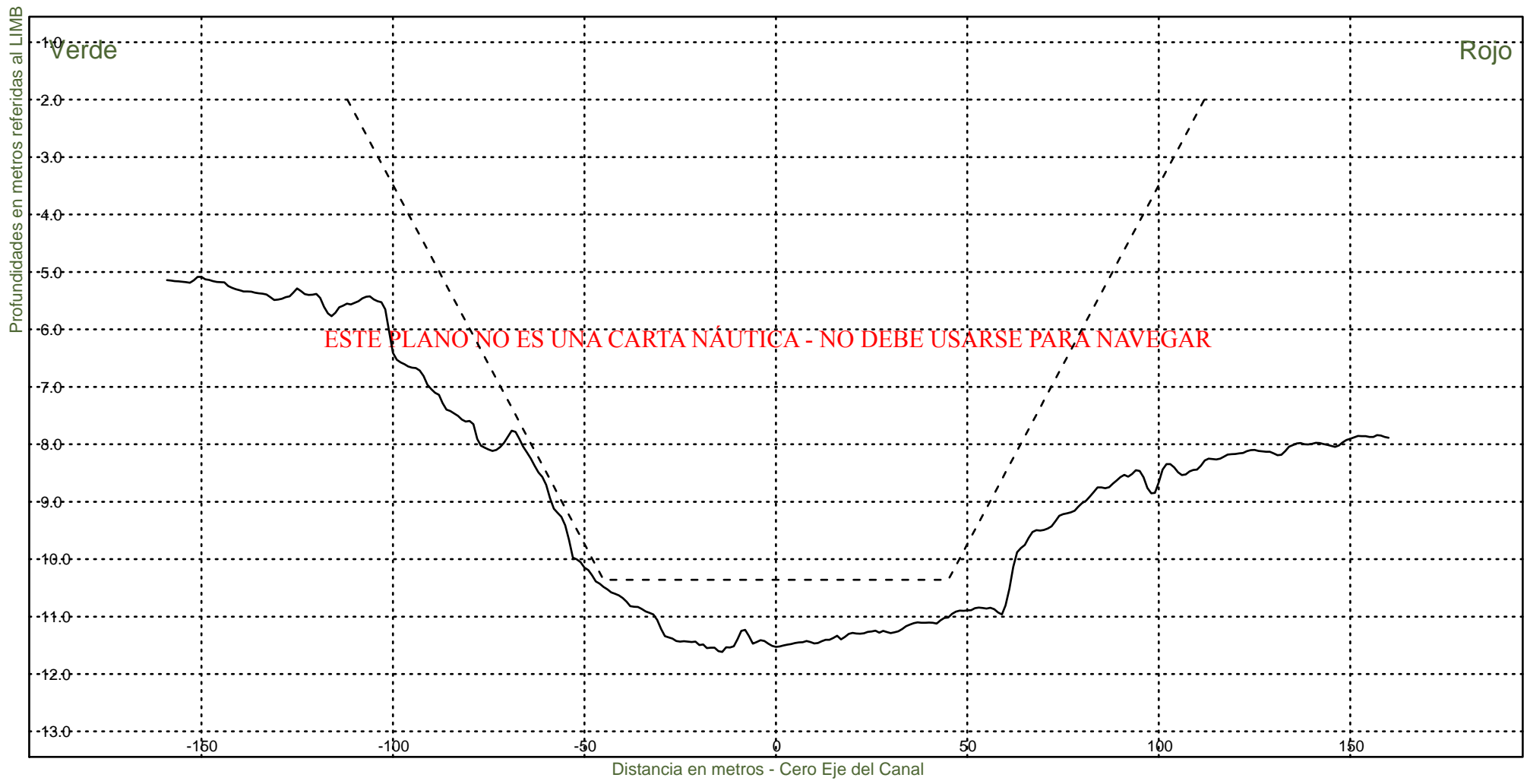
Consorcio Boskalis - Dredging International


Ing. Alberto G. Palomar
REPRESENTANTE TECNICO

Comision Administradora del Rio de la Plata
Canal Martin Garcia

----- : Teorico 34 pies
————— : Batimetria Marzo 2026

Area Canal, KM 39.6-86.2
Hz 1: 1500
V 1: 100
KM 84600



Consorcio Boskalis - Dredging International

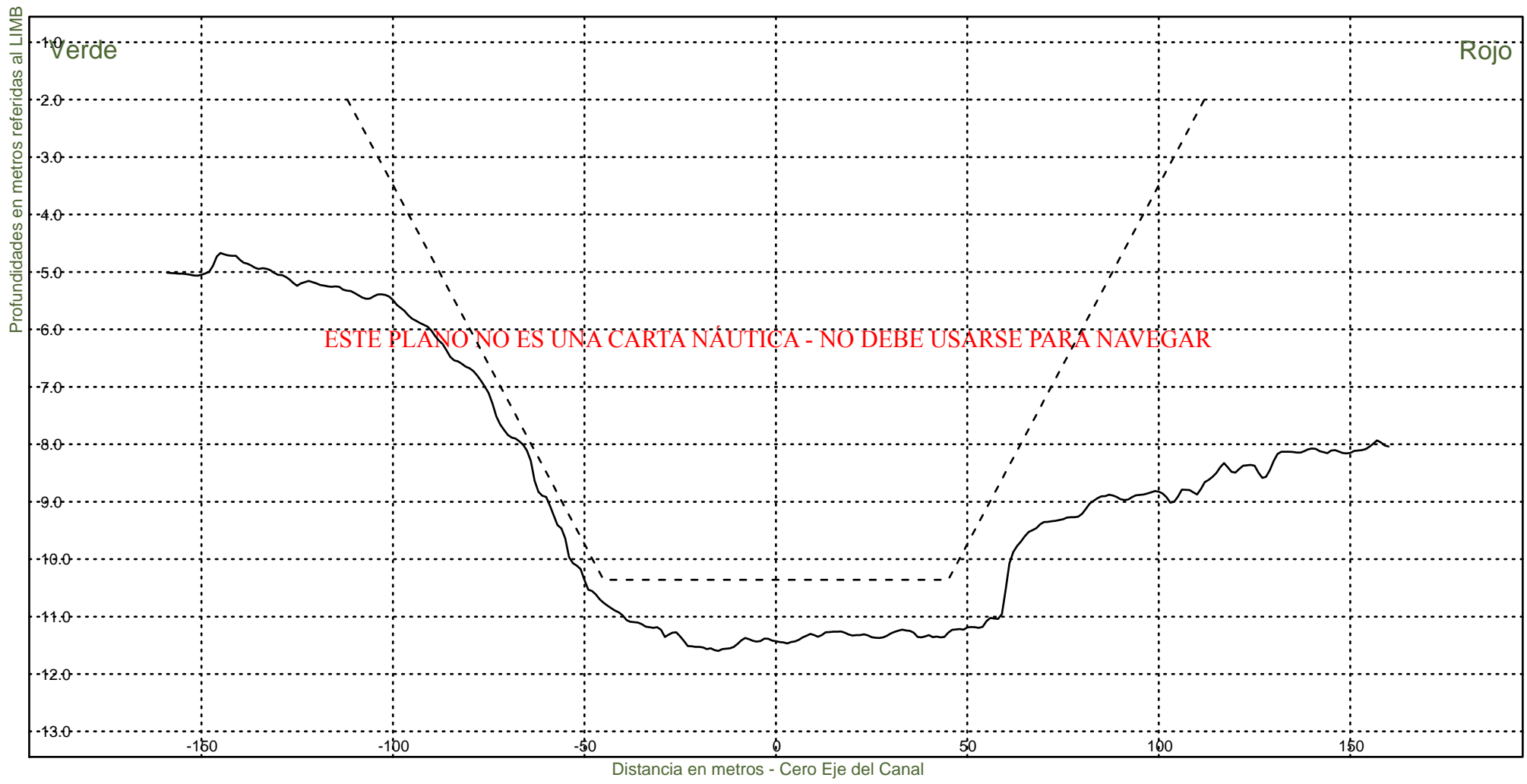

Ing. Alberto G. Palomar
REPRESENTANTE TECNICO

Comision Administradora del Rio de la Plata
Canal Martin Garcia

----- : Teorico 34 pies
————— : Batimetria Marzo 2026

Area Canal, KM 39.6-86.2
Hz 1: 1500
V 1: 100

KM 84800



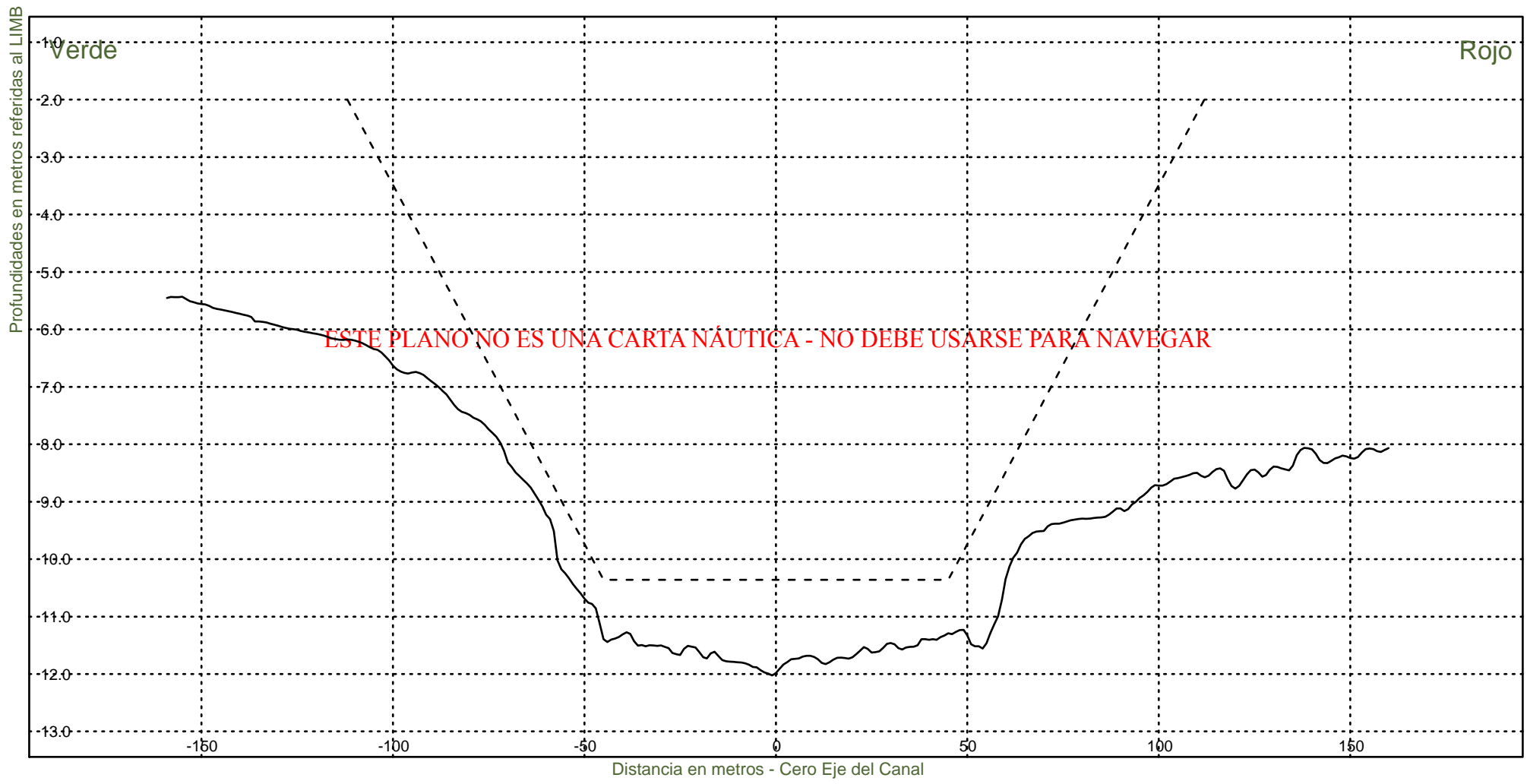
Consorcio Boskalis - Dredging International


Ing. Alberto G. Palomar
REPRESENTANTE TECNICO

Comision Administradora del Rio de la Plata
Canal Martin Garcia

----- : Teorico 34 pies
————— : Batimetria Marzo 2026

Area Canal, KM 39.6-86.2
Hz 1: 1500
V 1: 100
KM 85000



Consorcio Boskalis - Dredging International

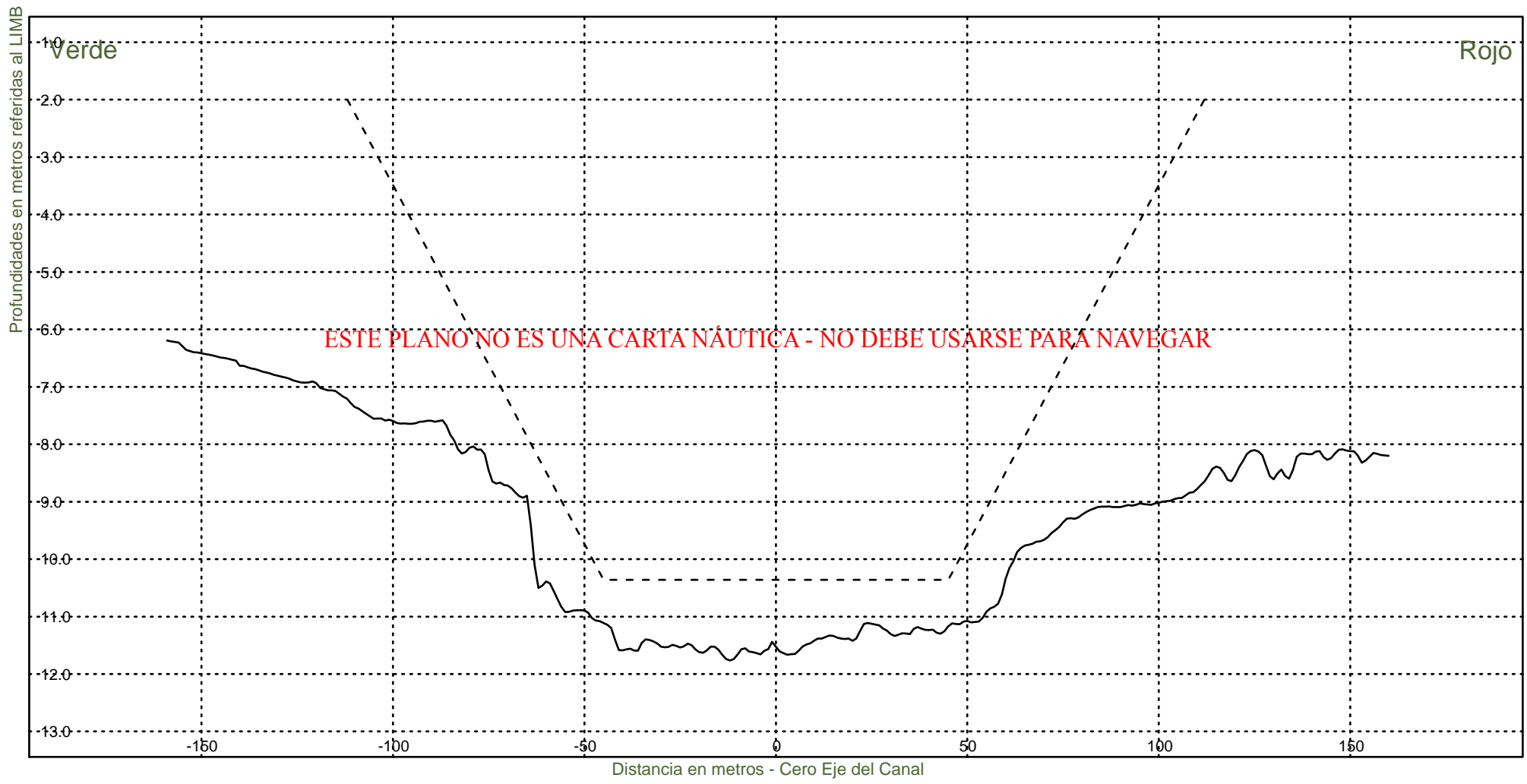

Ing. Alberto G. Palomar
REPRESENTANTE TECNICO

Comision Administradora del Rio de la Plata
Canal Martin Garcia

----- : Teorico 34 pies
————— : Batimetria Marzo 2026

Area Canal, KM 39.6-86.2
Hz 1: 1500
V 1: 100

KM 85200



Consorcio Boskalis - Dredging International

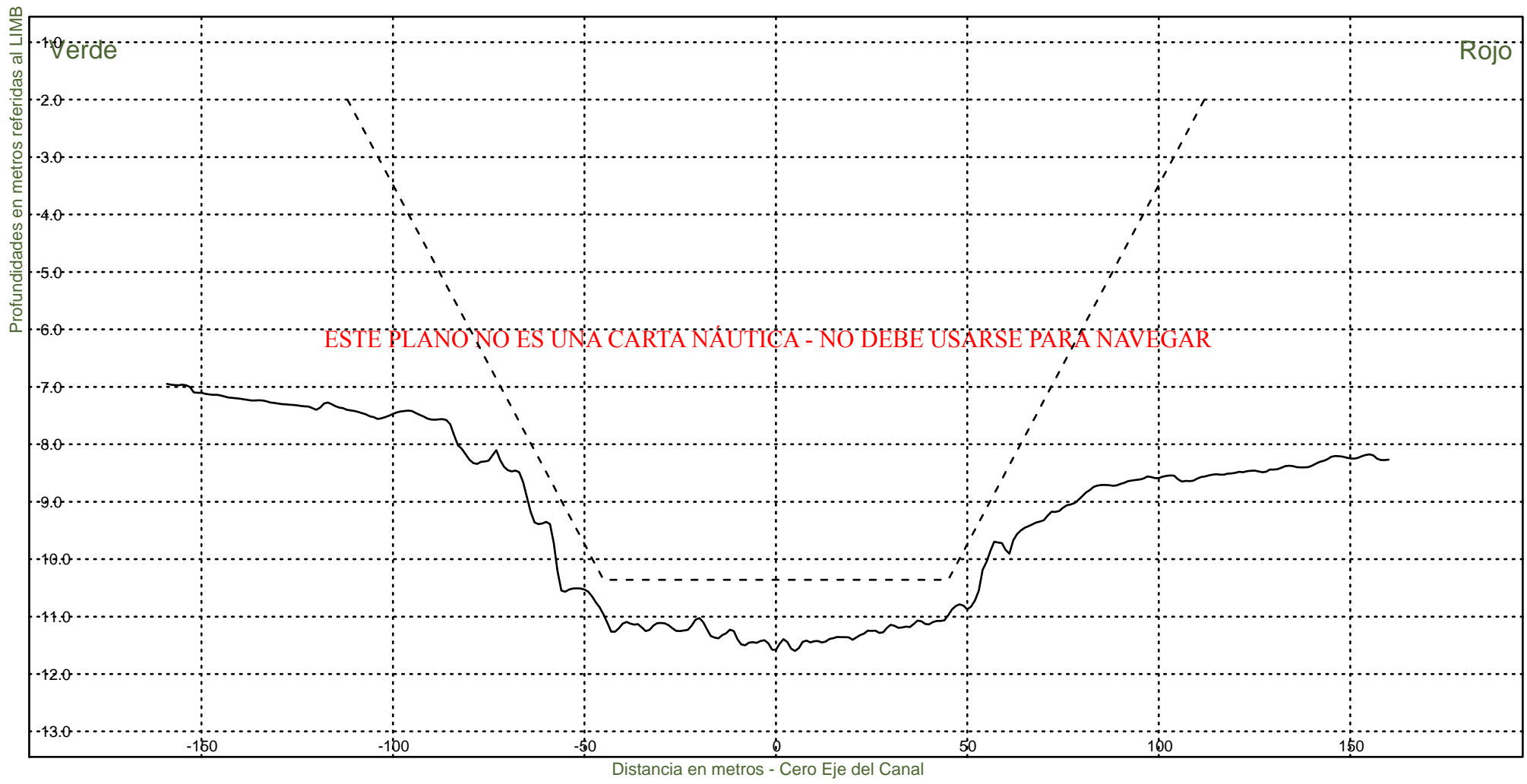

Ing. Alberto G. Palomar
REPRESENTANTE TECNICO

Comision Administradora del Rio de la Plata
Canal Martin Garcia

----- : Teorico 34 pies
————— : Batimetria Marzo 2026

Area Canal, KM 39.6-86.2
Hz 1: 1500
V 1: 100

KM 85400



Consorcio Boskalis - Dredging International

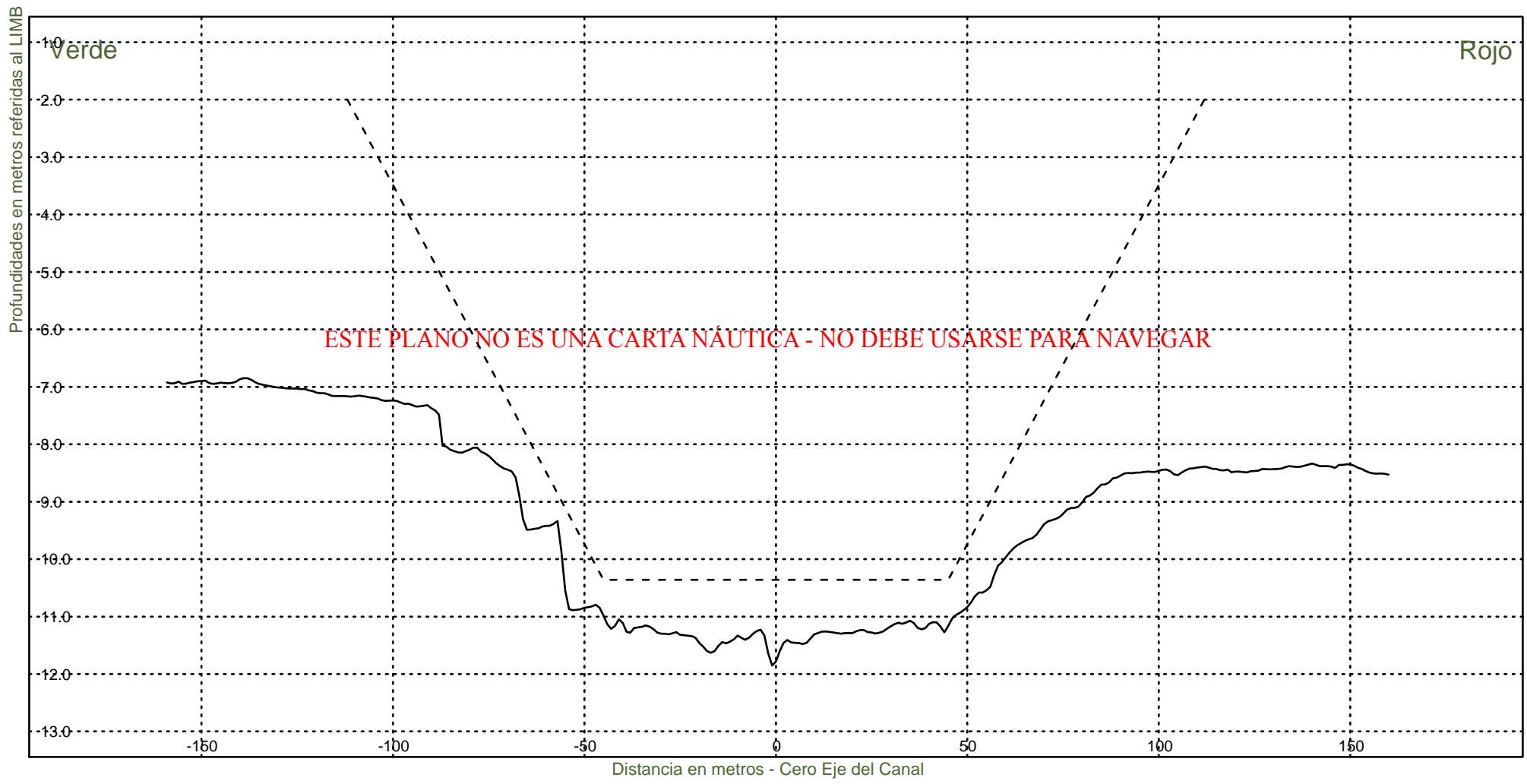

Ing. Alberto G. Palomar
REPRESENTANTE TECNICO

Comision Administradora del Rio de la Plata
Canal Martin Garcia

----- : Teorico 34 pies
————— : Batimetria Marzo 2026

Area Canal, KM 39.6-86.2
Hz 1: 1500
V 1: 100

KM 85600



Consorcio Boskalis - Dredging International

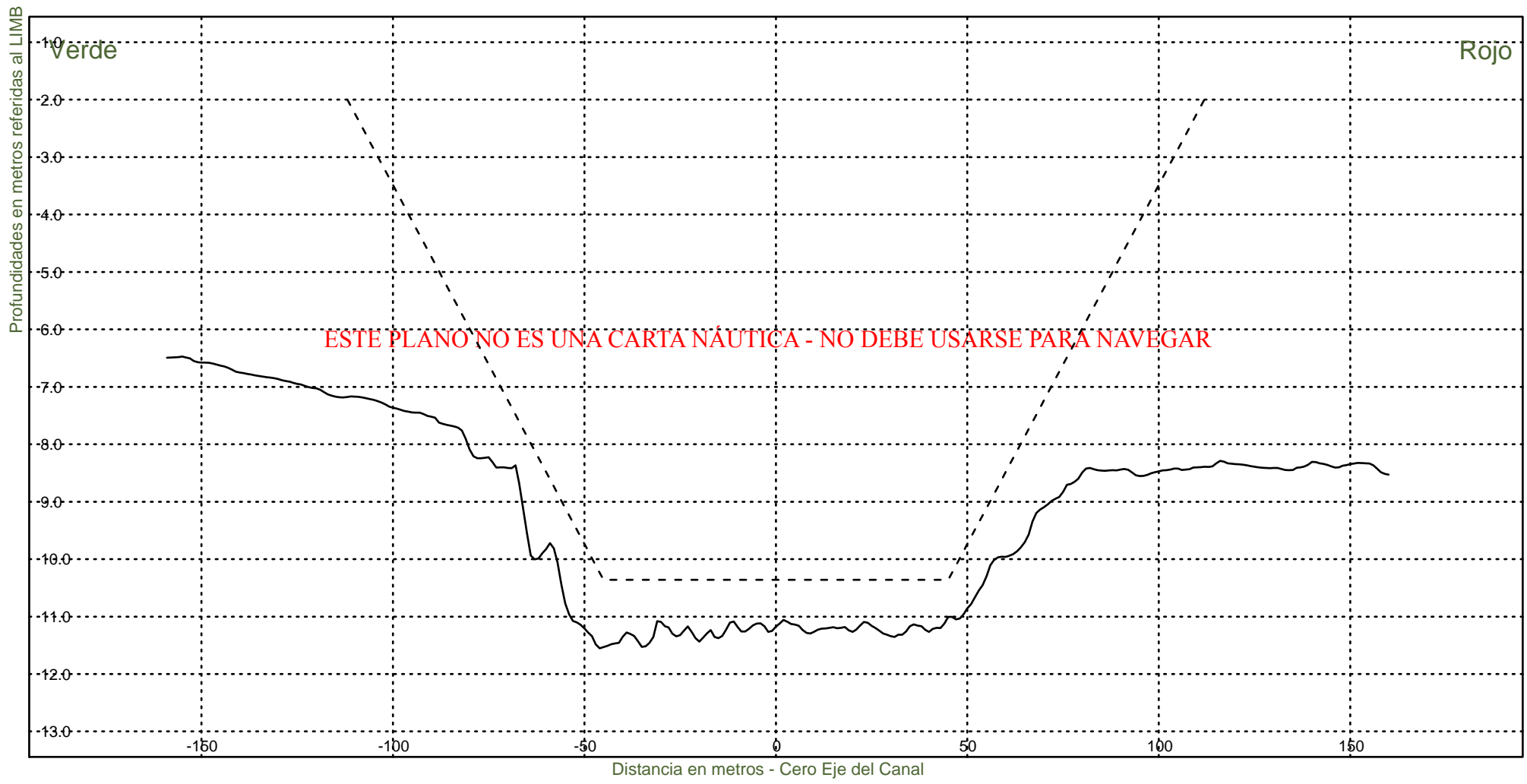

Ing. Alberto G. Palomar
REPRESENTANTE TECNICO

Comision Administradora del Rio de la Plata
Canal Martin Garcia

----- : Teorico 34 pies
——— : Batimetria Marzo 2026

Area Canal, KM 39.6-86.2
Hz 1: 1500
V 1: 100

KM 85800



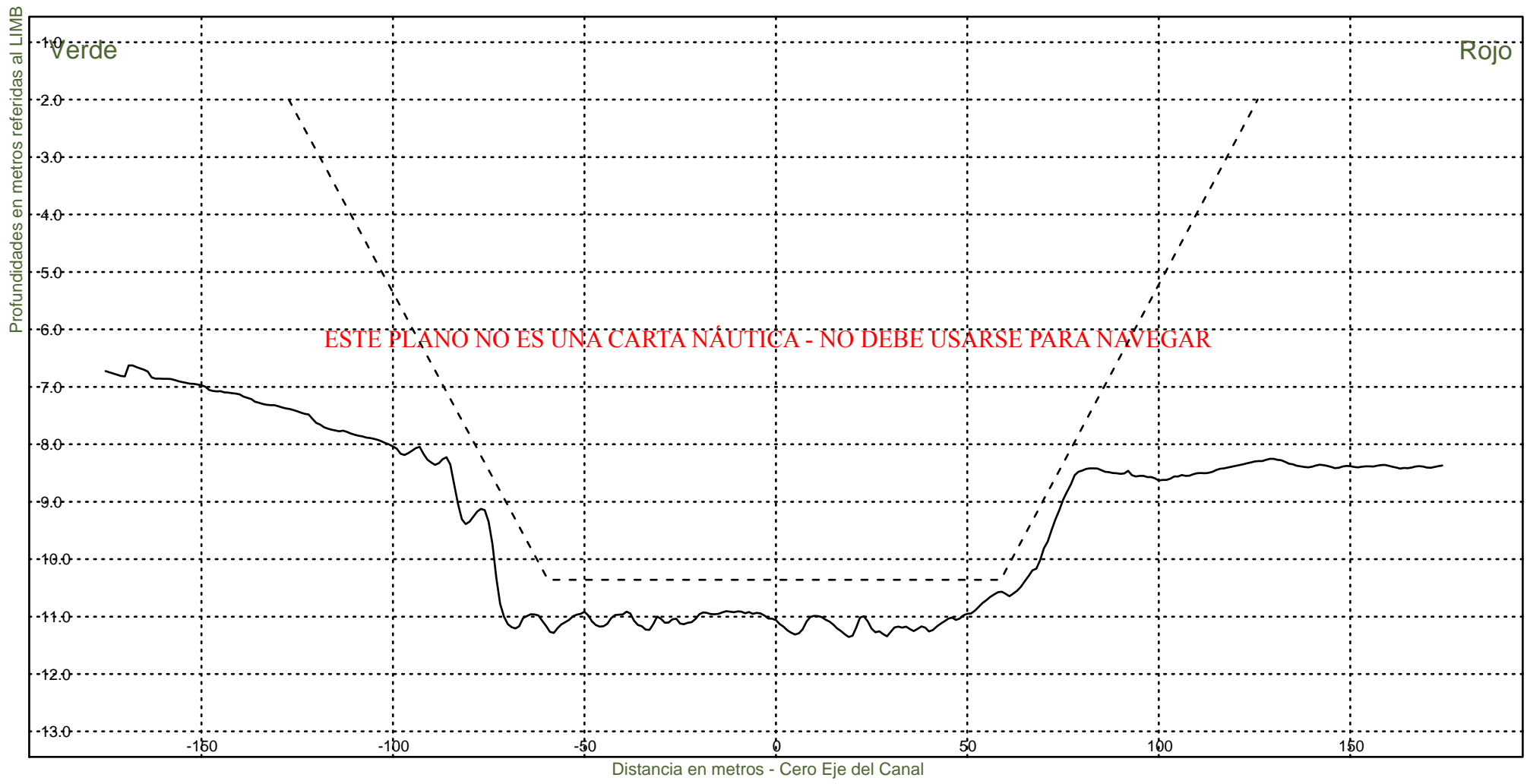
Consorcio Boskalis - Dredging International


Ing. Alberto G. Palomar
REPRESENTANTE TECNICO

Comision Administradora del Rio de la Plata
Canal Martin Garcia

----- : Teorico 34 pies
————— : Batimetria Marzo 2026

Area Canal, KM 39.6-86.2
Hz 1: 1500
V 1: 100
KM 86000



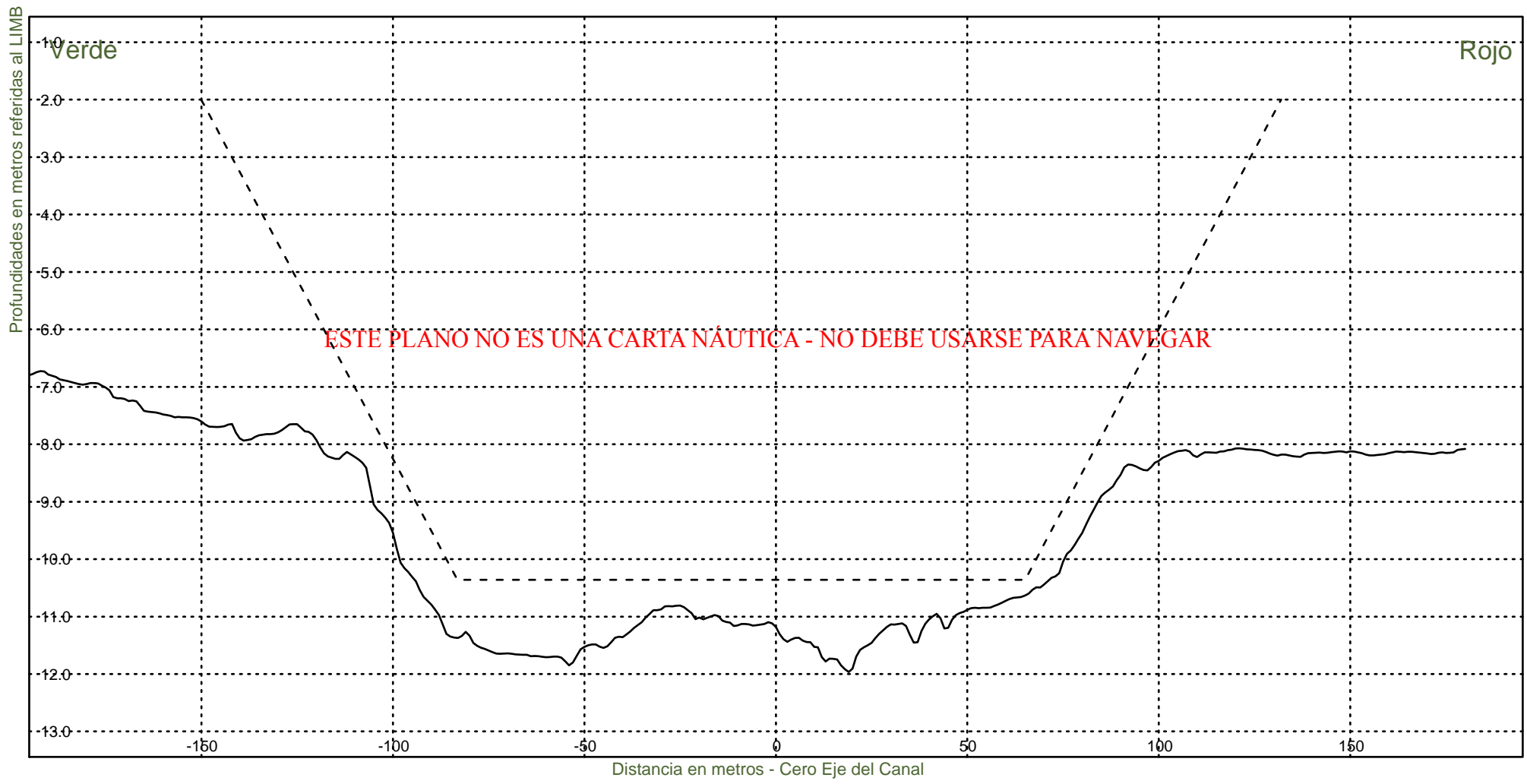
Consorcio Boskalis - Dredging International


Ing. Alberto G. Palomar
REPRESENTANTE TECNICO

Comision Administradora del Rio de la Plata
Canal Martin Garcia

----- : Teorico 34 pies
————— : Batimetria Marzo 2026

Area Canal, KM 39.6-86.2
Hz 1: 1500
V 1: 100
KM 86200



Consorcio Boskalis - Dredging International


Ing. Alberto G. Palomar
REPRESENTANTE TECNICO

Comision Administradora del Rio de la Plata
Canal Martin Garcia